

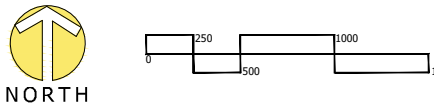


Revisions	Date	Initials
A Red Line Revised	01-02-16	PDB
B Notation changes	15-07-16	PDB

LEGEND:

-  Application Site Boundary
-  Location of Typical Landscape Assessment Viewpoints (Distant Views) Photographs 37 to 45

APPENDIX 11.6



Project :
LAND NORTH OF HORSHAM

Drawing Title :
**LOCATION OF VISUAL
ASSESSMENT PHOTOGRAPHS
PLAN**

Date : June 2015 Project No. 0016	Scale : 1:20000 @ A1 Drawing No : 11.6	Drawn by : PDB Revision : B
---	--	---

David Williams
Landscape
Consultancy

School House
Pepper Lane
Reading
Berkshire
RG2 7DD

e. david.williams@dlwc.co.uk
t. 01189 099081 m. 07826 270368
www.dlwc.co.uk