

APPEAL BY: Britaniacrest Recycling Ltd

SITE: Former Wealden Brickworks, Langhurstwood Road, Horsham, RH12 4QD

PROPOSAL: Recycling, Recovery and Renewable Energy Facility and Ancillary Infrastructure

APP/P3800/W/18/3218965

WSSC/015/18/NH

PROOF OF EVIDENCE ON BEHALF OF THE LOCAL PLANNING AUTHORITY

WEST SUSSEX COUNTY COUNCIL

BY DAVID COOMES

APPENDIX 4

EDCO Design

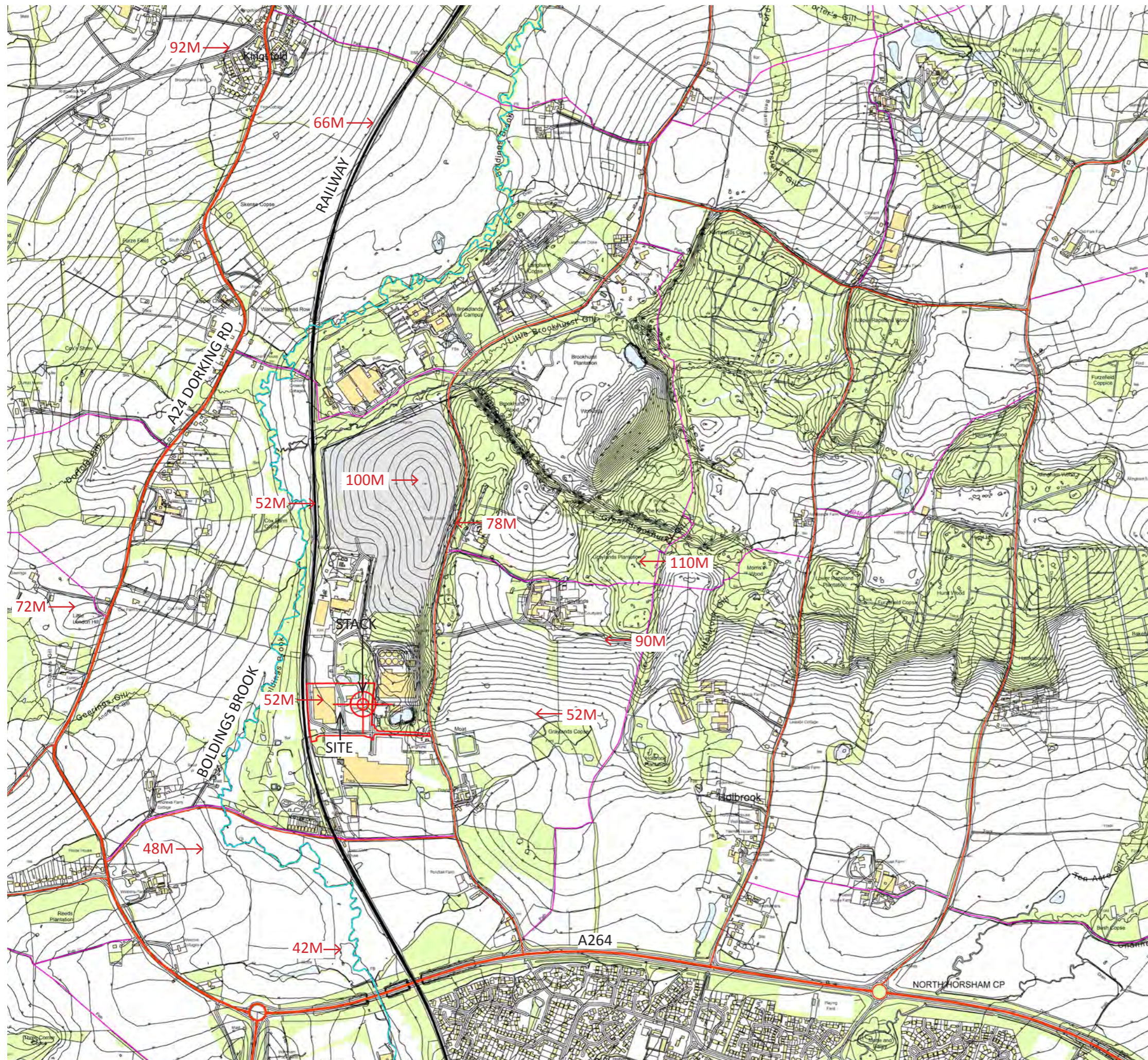
15 Knights Park
Kingston upon Thames
Surrey
KT1 2QH

E: David.Coomes@edcodesign.net





T: 07984 642972 / 07538 546441

W: www.edcodesign.net

TOPOGRAPHY AND ROUTES



- The boundary of the site is shown here in red. The contours which are at 2m intervals illustrate the detailed landform of the Northern Vales which is essentially natural except for the gravel workings immediately to the north of the site.
- The vertical difference between the highest contour shown here is 110 AOD and lowest contour at 42 AOD is 68m.
- The proposed 95m tall stack is significantly higher than the vertical range of the existing landform shown here. This will make its impact very significant.

	ROADS
	RAILWAY
	FOOTPATHS
	SOURCE OF RIVER ARUN