

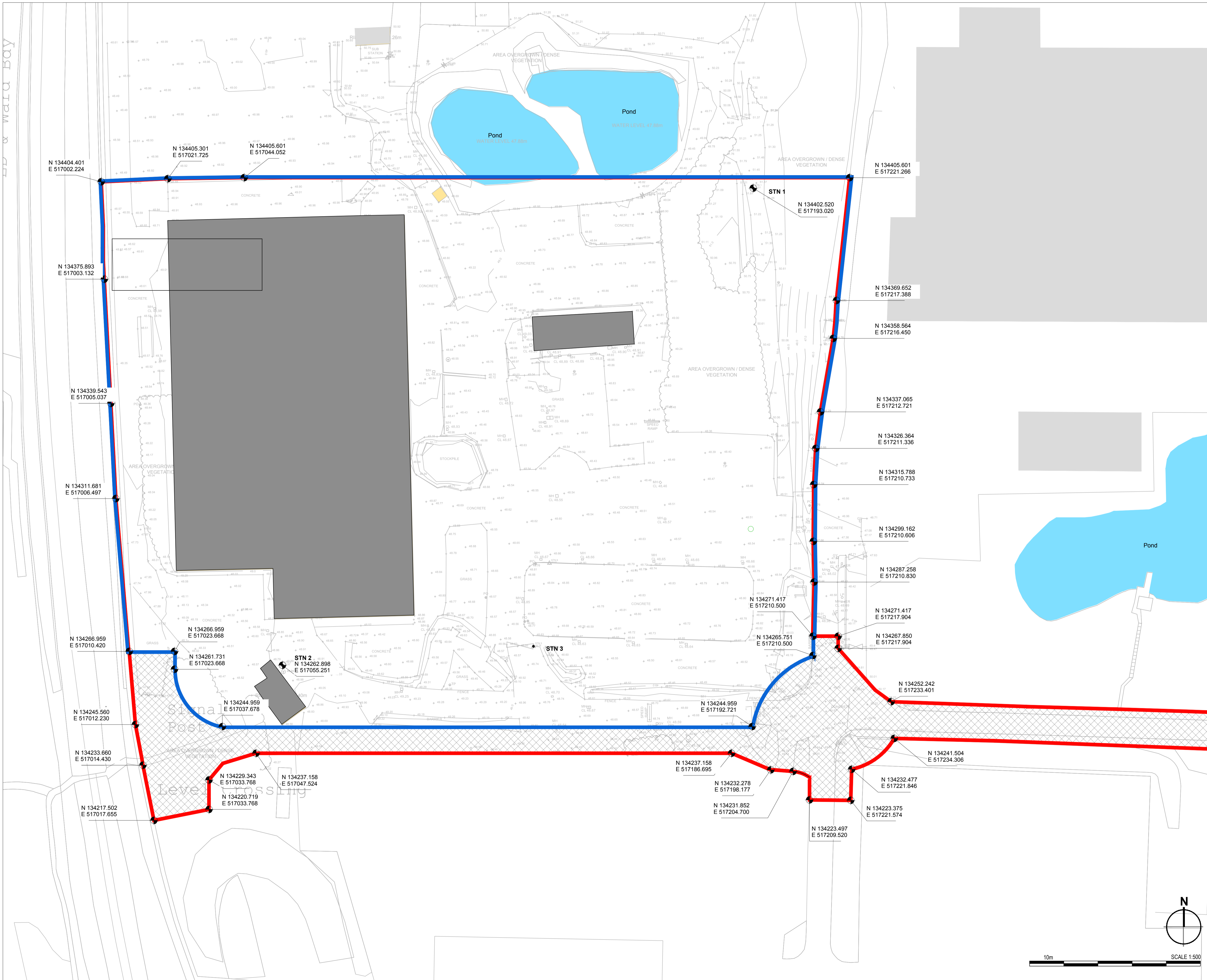


Notes

1. This drawing has been prepared in accordance with the scope of RPS's appointment with its client and is subject to the terms and conditions of that appointment. RPS accepts no liability for any use of this document other than by its client and only for the purposes for which it was prepared and provided.
2. If received electronically it is the recipient's responsibility to print to correct scale. Only written dimensions should be used.
3. This drawing should be read in conjunction with all other relevant drawings and specifications.

Key

-  Development Boundary
-  Ownership Boundary
-  Shared Right of Way



Rev	Description	By	Ckd	Date
P02	Updates to suit new design		MJH	16.03.18
P01	Issued for Planning		JH	RJF 03.11.16



Sherwood House, Sherwood Avenue,
Newark, Nottinghamshire, NG24 1QQ
T: 01636 605 700 E: rpsnewark@rpsgroup.com



Client

Project Sussex EFW

Status	Scale	Date Created
Preliminary	1:500 @A1	14/07/16
Project Leader	Drawn By	Checked by
RJF	KLM	RJF

Document Number	Revision	Subsidiary
NK018074 - RPS-ST-XX-A-DR-0102	P02	S0