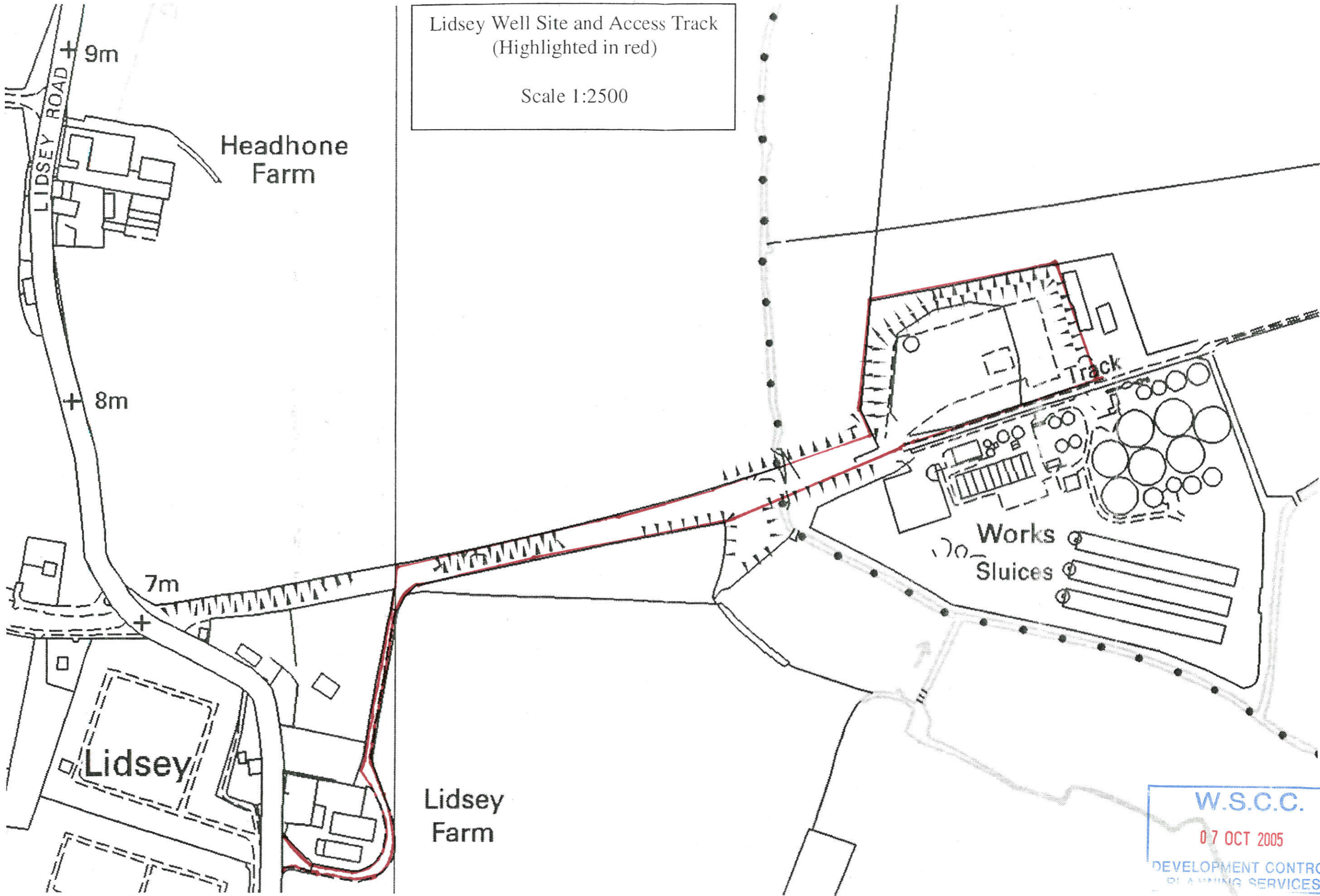
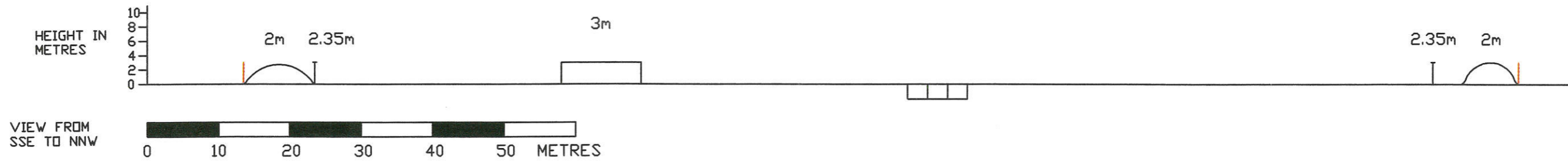


Lidsey Well Site and Access Track
(Highlighted in red)
Scale 1:2500



W.S.C.C.
07 OCT 2005
DEVELOPMENT CONTROL
PLANNING SERVICES

EXISTING FEATURES
CROSS SECTION
FIGURE 1




BUND
FENCE

FIRE WATER TANK

CELLARS

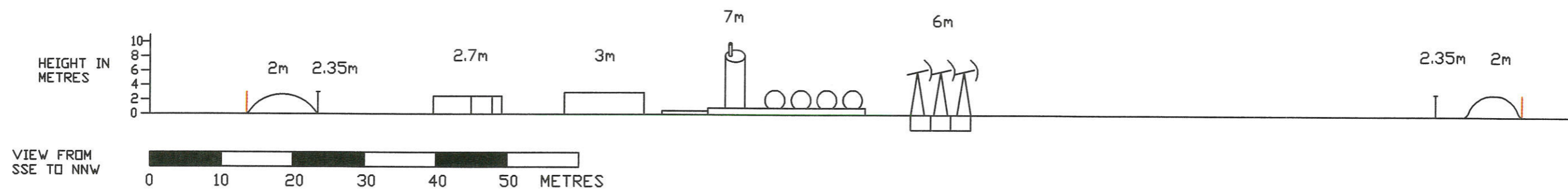
FENCE
BUND

W.S.C.C.
07 OCT 2005
DEVELOPMENT CONTROL
PLANNING SERVICES



**MIDMAR
ENERGY**

PROPOSED FEATURES
 CROSS SECTION
 FIGURE 2



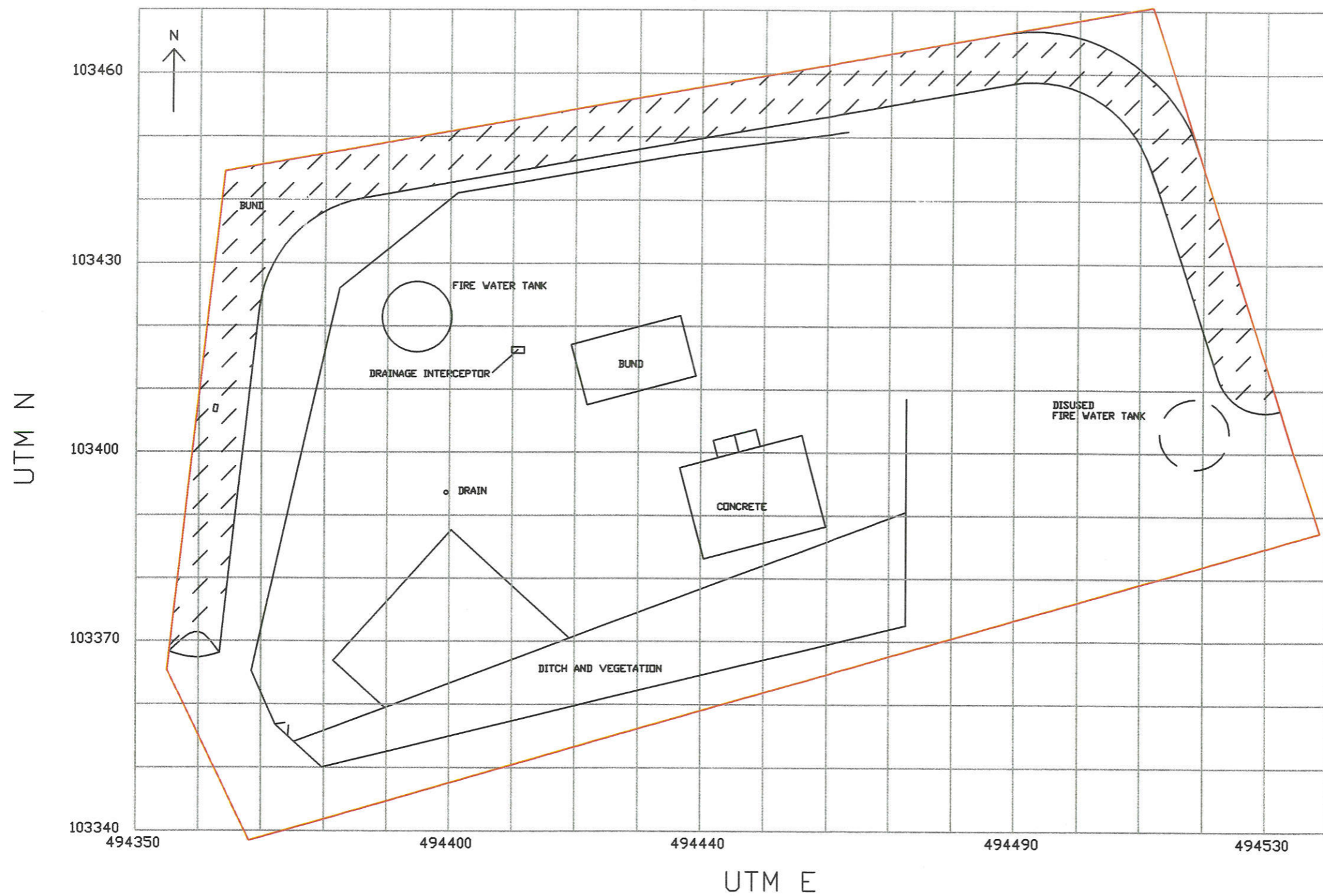
- BUND
- FENCE
- WORKSHOP STORAGE
- FIRE WATER TANK
- TANKER LOADING BUND
- WATER TANK & VENT
- OIL STORAGE TANKS
- CELLARS
- DONKEY

FENCE
 W.S.C.C.
 BUND
 07 OCT 2005
 DEVELOPMENT CONTROL
 PLANNING SERVICES




**MIDMAR
 ENERGY**

EXISTING FEATURES
FIGURE 3

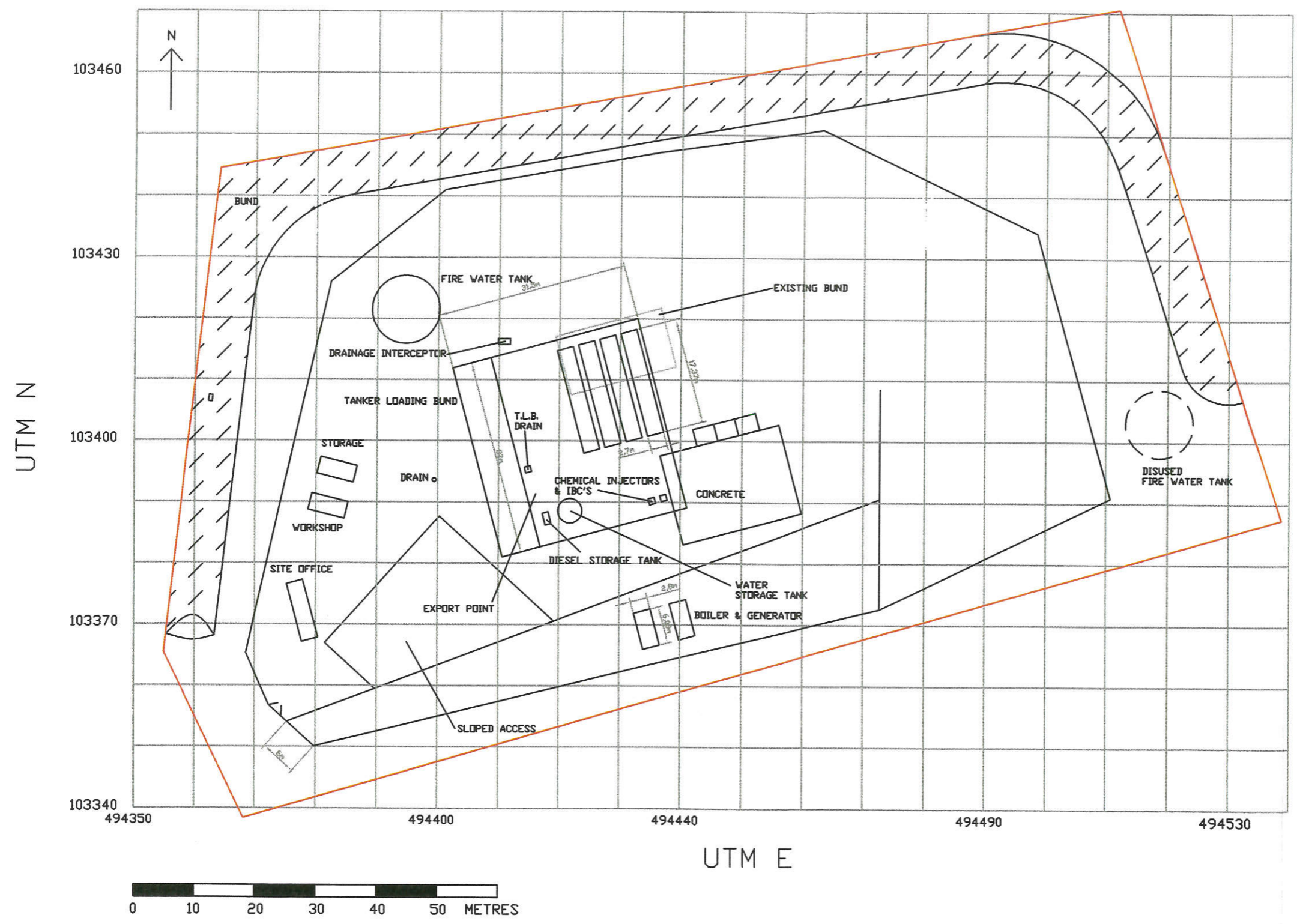


W.S.C.C.
07 OCT 2005
DEVELOPMENT CONTROL
PLANNING SERVICES




**MIDMAR
ENERGY**

PROPOSED FEATURES
FIGURE 4

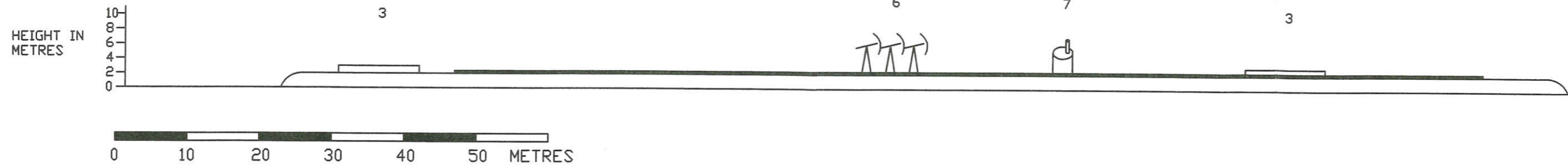


W.S.C.C.
07 OCT 2005
DEVELOPMENT CONTROL
PLANNING SERVICES

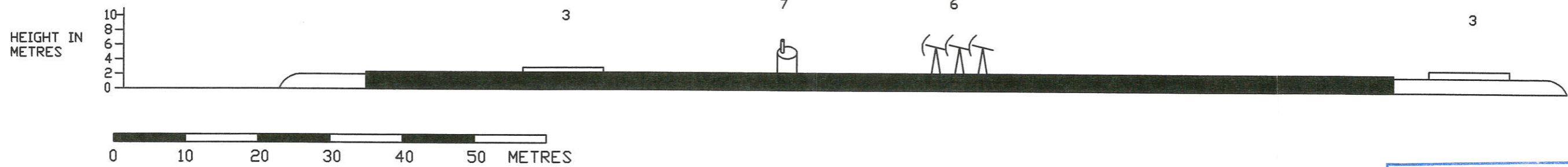


**MIDMAR
ENERGY**


VIEW FROM NORTH
TO SOUTH
FIGURE 5



VIEW FROM SOUTH
TO NORTH
FIGURE 6

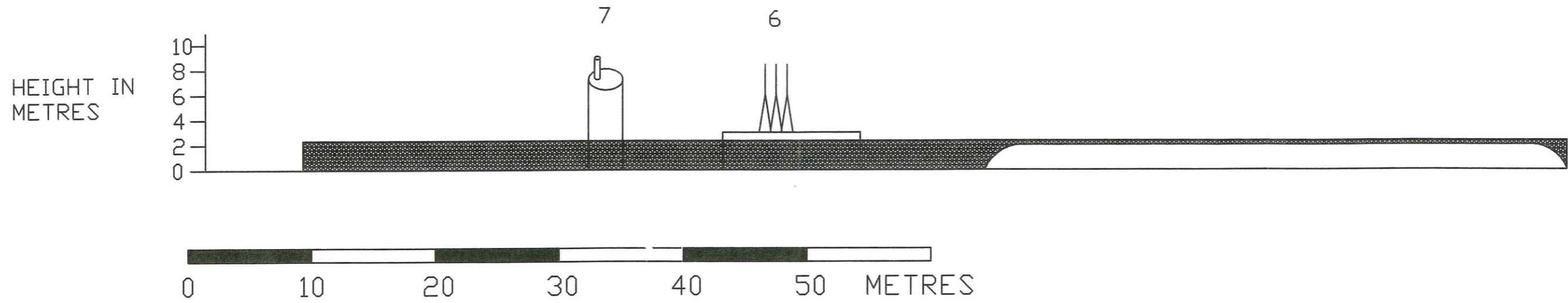


W.S.C.C.
07 OCT 2005
DEVELOPMENT CONTROL
PLANNING SERVICES


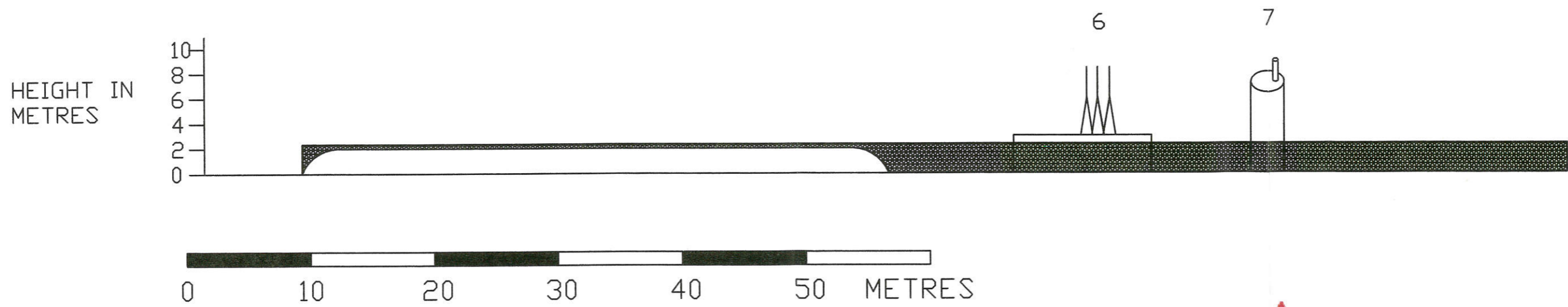


**MIDMAR
ENERGY**

VIEW FROM
EAST TO WEST
FIGURE 7



VIEW FROM
WEST TO EAST
FIGURE 8



**MIDMAR
ENERGY**