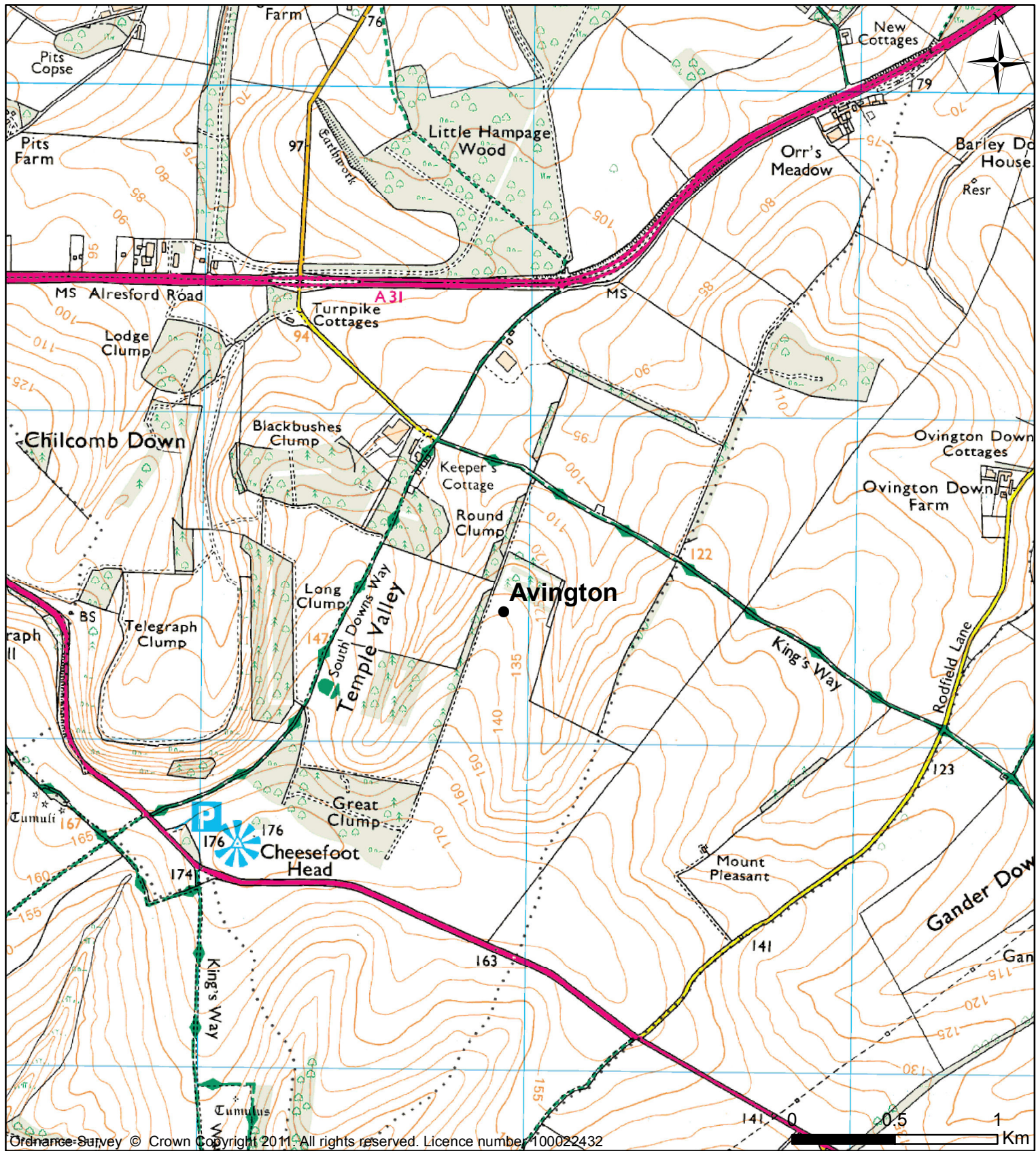


Appendix 13.1

Region	District	Attraction Sector		2007	2008	2009	2010	2011	Change 10/11	Entry Price
South East	Winchester	Wildlife	Marwell Wildlife	530000	0	411764	399279	424972	6.4%	£18.00
South East	Chichester	Museum and/or Gallery	Weald & Downland Open Air Museum	0	132159	137257	128422	139204	8.4%	£9.50
South East	Horsham	Country Park	Southwater Country Park	0	0	0	120000	130000	8.3%	£0.00
South East	Chichester	Leisure/ Theme Park	Fishers Adventure Farm Park	136241	148707	159002	124259	129092	3.9%	£14.25
South East	Winchester	Historic Property	Hinton Ampner Garden	0	0	73543	83454	103800	24.4%	£8.25
South East	Winchester	Historic Property	Royal Armouries - Fort Nelson	0	75493	76715	70540	79054	12.1%	£0.00
South East	Chichester	Garden	West Dean Gardens	63184	56707	69668	65594	68446	4.3%	£8.00
South East	Horsham	Museum and/or Gallery	Horsham Museum	41873	39428	63142	68609	67506	-1.6%	£0.00
South East	Chichester	Historic Property	Uppark House and Garden	51200	48900	55539	59567	59004	-0.9%	£8.70
South East	Arun	Farm	Aldingbourne Country Centre & Open Farm	0	0	0	30000	50000	66.7%	£1.00
South East	Winchester	Museum and/or Gallery	Winchester Discovery Centre	0	0	28646	46512	44407	-4.5%	£0.00
South East	Winchester	Historic Property	Winchester City Mill & Shop	24008	26372	32353	34234	38063	11.2%	£3.60
South East	Chichester	Museum and/or Gallery	Tangmere Military Aviation Museum	31500	32240	30862	33290	32232	-3.2%	£7.50
South East	Winchester	Historic Property	The Westgate	0	0	38144	45935	27391	-40.4%	£0.00
South East	Chichester	Leisure/ Theme Park	Hollycombe - Steam in the Country	0	19900	23514	23464	21324	-9.1%	£11.00
South East	Chichester	Museum and/or Gallery	South Downs Planetarium	14411	14560	14723	14042	16061	14.4%	£6.00
South East	Winchester	Museum and/or Gallery	The Gurkha Museum	13687	15250	14946	12836	14472	12.7%	£0.00
South East	Arun	Other	Littlehampton Promenade Train	0	0	0	0	13000	0.0%	£2.00
South East	Arun	Museum and/or Gallery	Zimmer Stewart Gallery	0	0	8500	9000	10000	11.1%	£0.00
South East	Chichester	Garden	Woolbeding Gardens	0	0	0	0	9924	0.0%	£5.50
South East	Chichester	Historic Property	Cowdray Ruins	0	0	0	9200	9400	2.2%	£6.20
South East	Winchester	Museum and/or Gallery	The Southwick Brewhouse	0	0	7000	7500	8500	13.3%	£0.00
South East	Arun	Other	Pumpkin Cottage, Slindon	0	0	15000	12000	8500	-29.2%	£0.00
South East	Arun	Museum and/or Gallery	Littlehampton Museum	10743	0	9467	8403	8308	-1.1%	£0.00
South East	Winchester	Other	Guided Tours of Winchester	0	0	4118	6000	7000	16.7%	£4.50
South East	Horsham	Museum and/or Gallery	Steyning Museum	0	0	5827	6211	5504	-11.4%	£0.00
South East	Chichester	Historic Property	Stansted House	0	0	5634	3547	5089	43.5%	£7.00
South East	Chichester	Museum and/or Gallery	Time Machine Funtington	0	0	0	0	5000	0.0%	£0.00
South East	Chichester	Other	Chichester Ship Canal Boat Trips	0	3700	4382	3732	4903	31.4%	£5.50
South East	Horsham	Museum and/or Gallery	Henfield Museum	0	2307	2310	2109	1941	-8.0%	£0.00
South East	Chichester	Museum and/or Gallery	Petworth Cottage Museum	1047	1583	1812	1769	1733	-2.0%	£3.00
South East	Chichester	Farm	Dunreyth Alpacas	0	0	250	325	600	84.6%	£0.00
South East	East Hampshire	Historic Property	Chawton House Library	0	5773	7323	8348	10284	23.2%	£6.00
South East	East Hampshire	Wildlife	Birdworld	122228	118238	0	102577	115859	12.9%	£14.95
South East	East Hampshire	Country Park	Alice Holt Forest Park	0	0	314038	348372	390000	11.9%	£0.00
South East	East Hampshire	Historic Property	Jane Austen's House Museum	0	36910	40112	36861	38112	3.4%	£7.00
South East	East Hampshire	Museum and/or Gallery	Curtis Museum	0	9430	8926	11509	8938	-22.3%	£0.00
South East	East Hampshire	Museum and/or Gallery	Allen Gallery	0	0	14007	16050	10912	-32.0%	£0.00

Source: Visit England Annual Survey of Visits to Visitor Attractions, Full Listing (2011)

Appendix 13.2



Legend

Attractions

- Country Park
- Farm
- Garden
- Historic Property
- Leisure/Theme Park
- Museum and/or Gallery
- Other
- Wildlife

Well Site

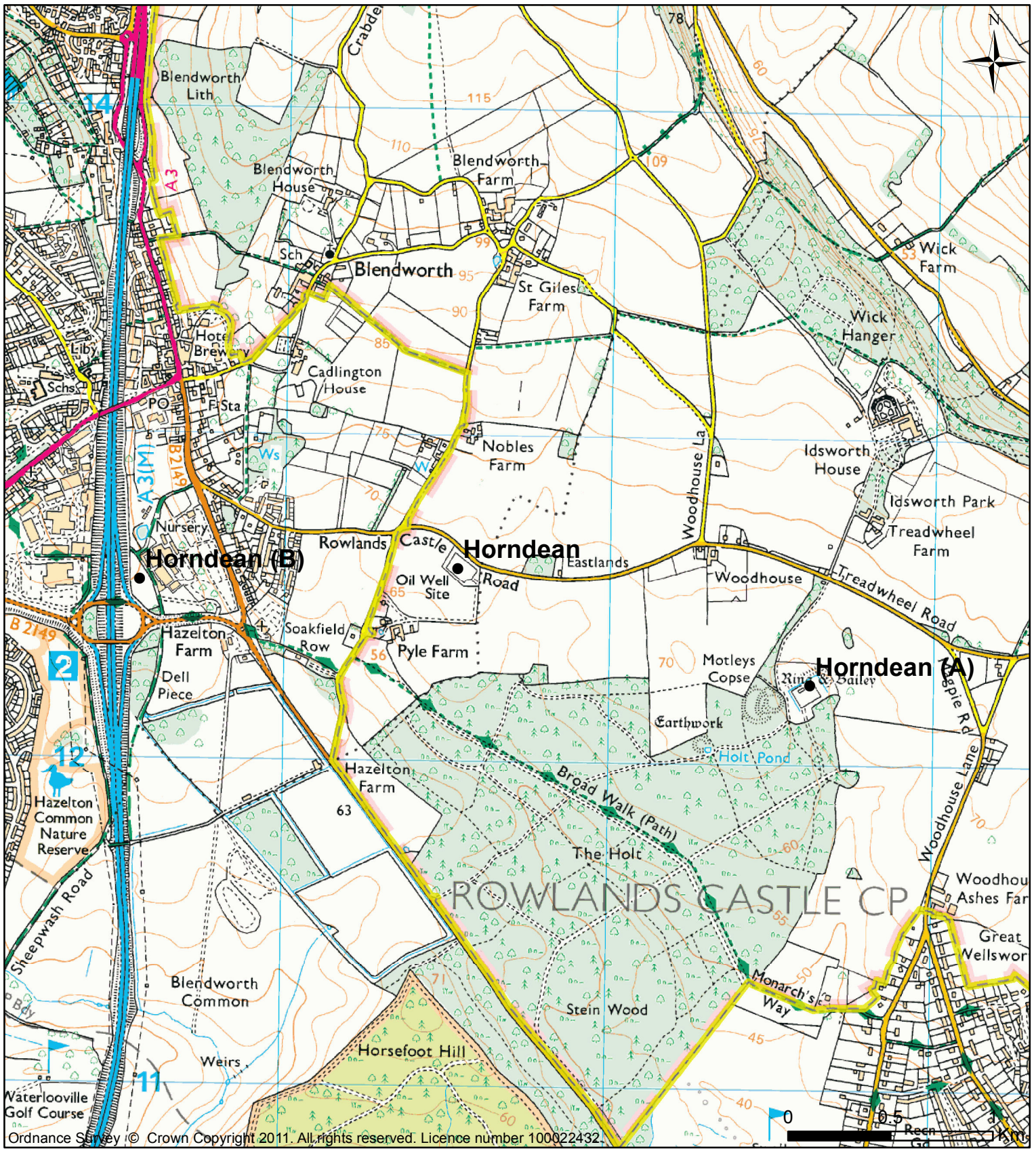
South Downs National Park Boundary



Appendix 13.2

Local Leisure and Tourism

1:25,000



Legend

Attractions

- Country Park
- Farm
- Garden
- Historic Property
- Leisure/Theme Park
- Museum and/or Gallery
- Other
- Wildlife

● Well Site

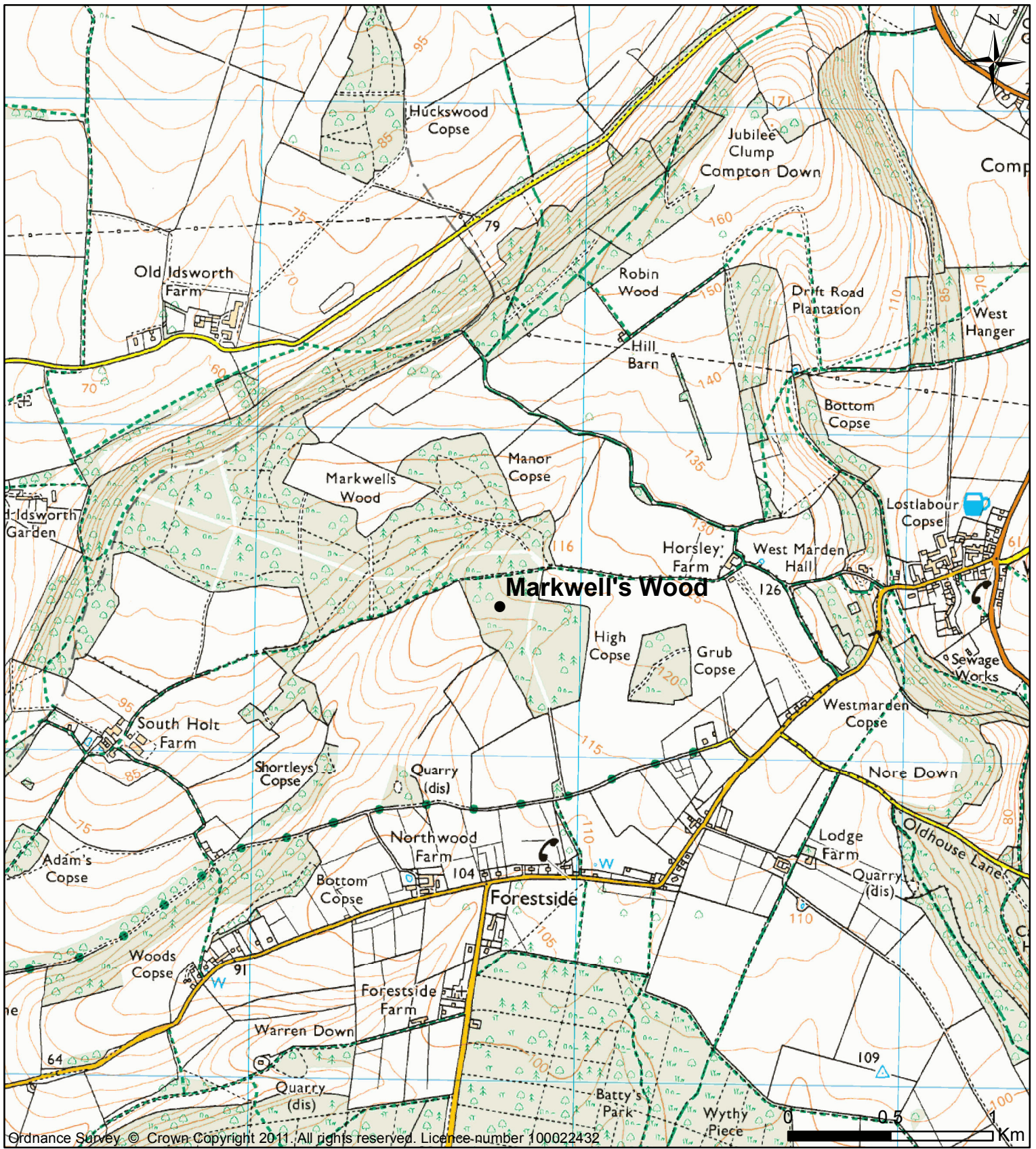
South Downs National Park Boundary



Appendix 13.2

Local Leisure and Tourism

1:25,000



Legend

Attractions

- Country Park
- Farm
- Garden
- Historic Property
- Leisure/Theme Park
- Museum and/or Gallery
- Other
- Wildlife

● Well Site

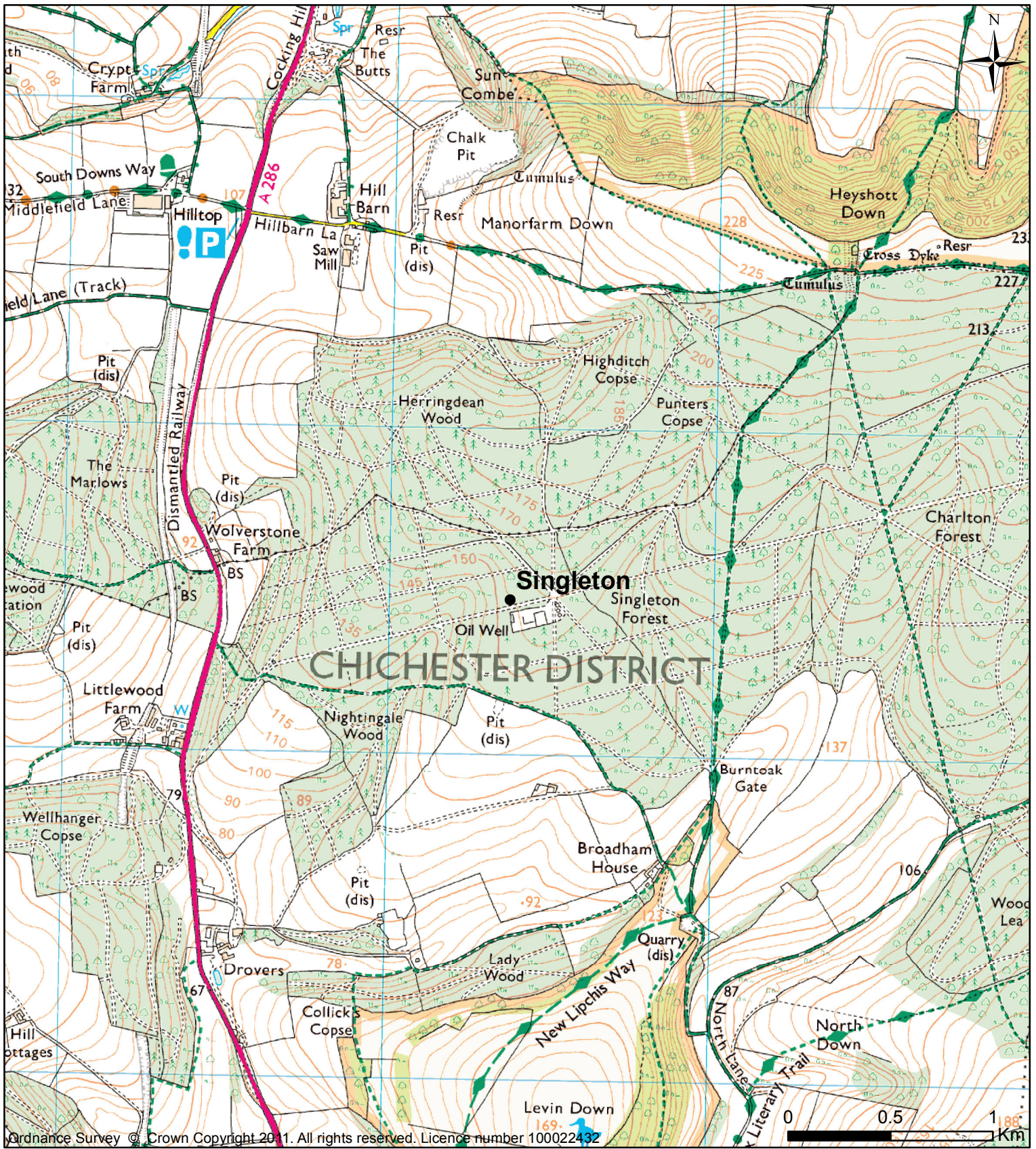
South Downs National Park Boundary



Appendix 13.2

Local Leisure and Tourism

1:25,000



Legend

Attractions

- Country Park
- Farm
- Garden
- Historic Property
- Leisure/Theme Park
- Museum and/or Gallery
- Other
- Wildlife

● Well Site

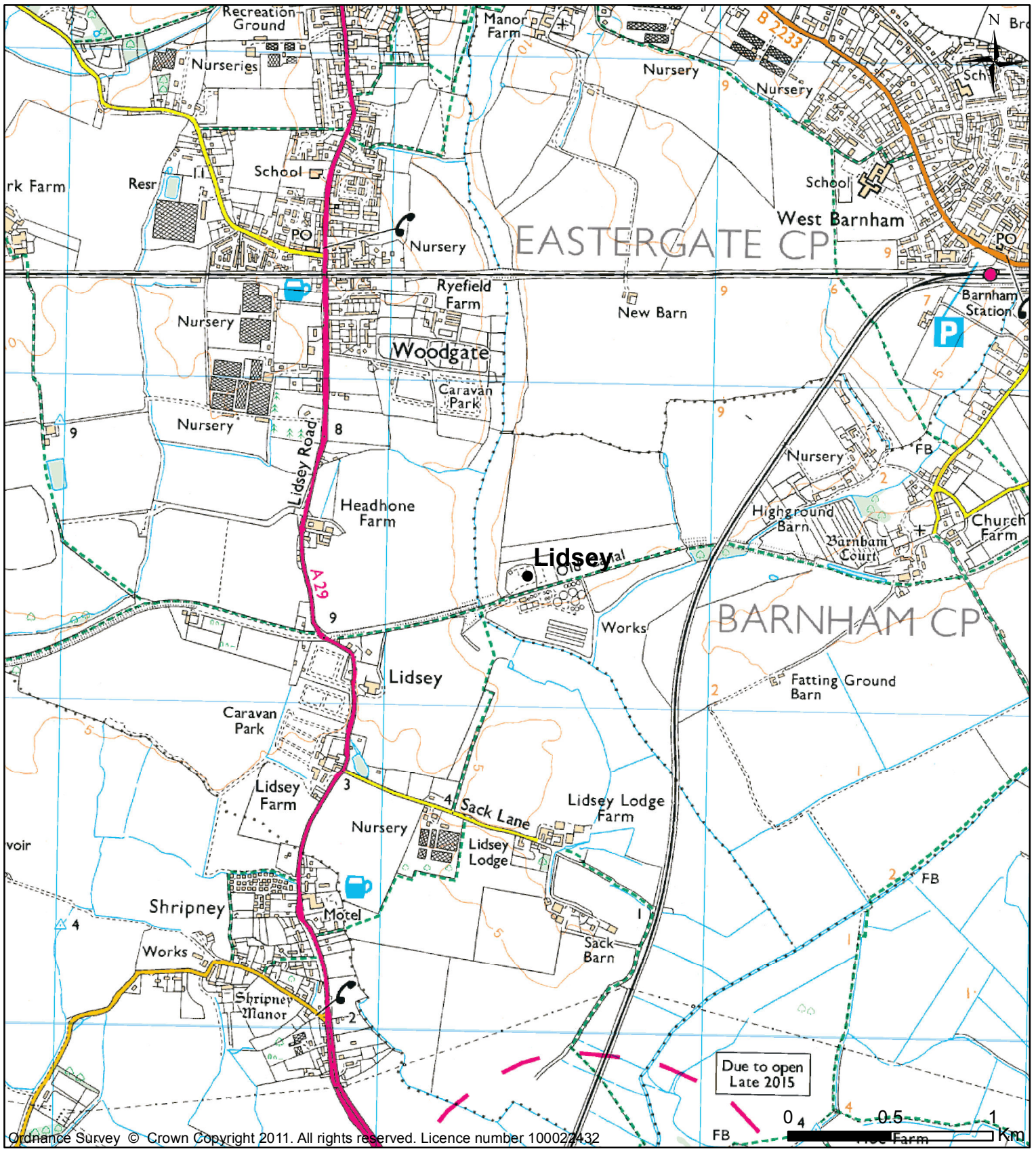
South Downs National Park Boundary



Appendix 13.2

Local Leisure and Tourism

1:25,000



Ordnance Survey © Crown Copyright 2011. All rights reserved. Licence number 100022432

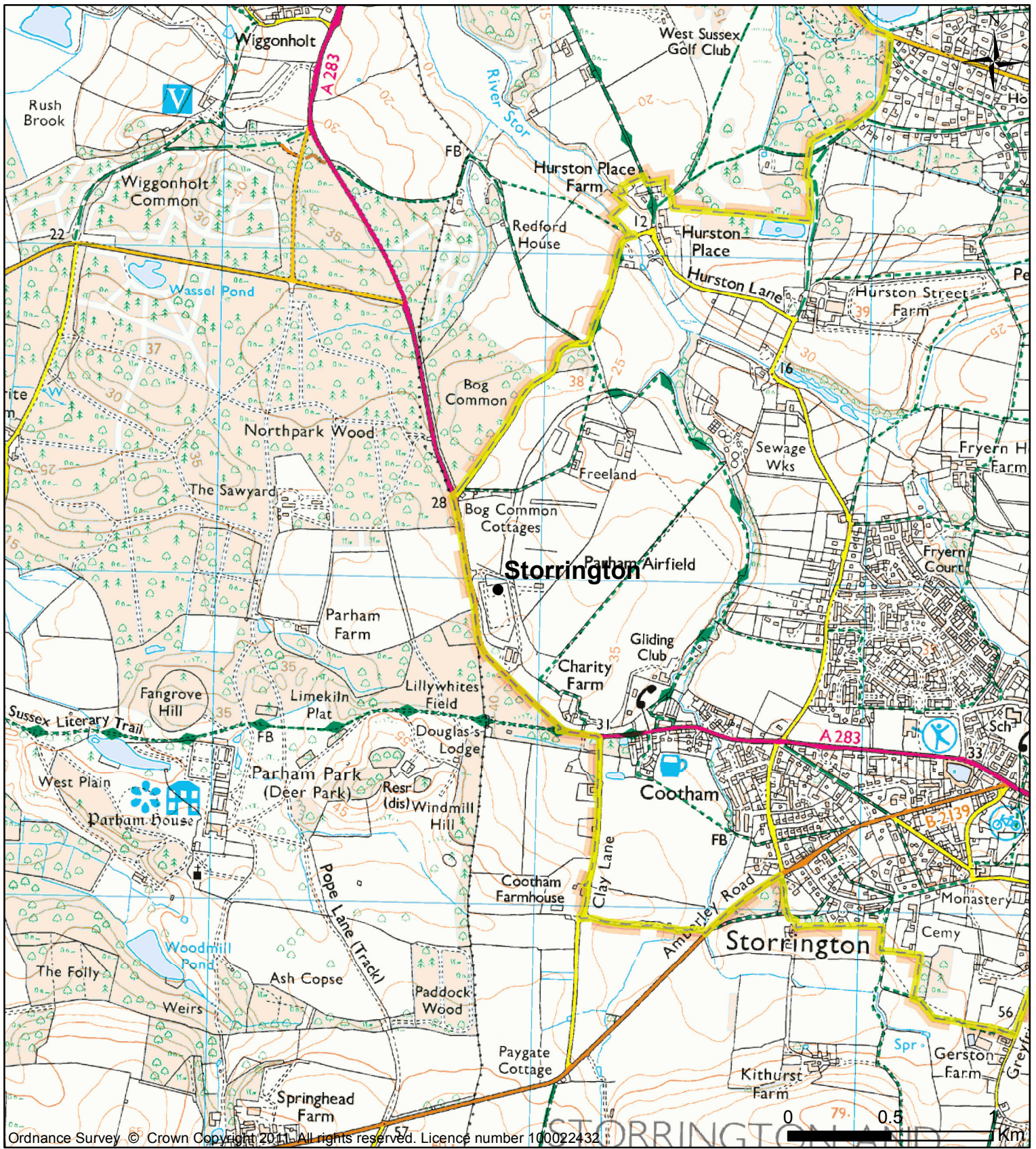
Legend

- Attractions**
- Well Site
 - South Downs National Park Boundary
 - Country Park
 - Farm
 - Garden
 - Historic Property
 - Leisure/Theme Park
 - Museum and/or Gallery
 - Other
 - Wildlife



Appendix 13.2
Local Leisure and Tourism

1:25,000



Legend

Attractions

- Country Park
- Farm
- Garden
- Historic Property
- Leisure/Theme Park
- Museum and/or Gallery
- Other
- Wildlife

● Well Site

South Downs National Park Boundary



Appendix 13.2

Local Leisure and Tourism

1:25,000

Appendix 13.3



Oil's Well That Ends Well - Storrington

A cache by Waysters Hidden: 7/20/2008 In Southern England, United Kingdom

Difficulty: ★★★★★ Size:  (small)
 Terrain: ★★★★★

Join now to view geocache location details. It's free!

[Sign up](#) [Login](#)



WATCH
How Geocaching Works



Looking for a different adventure?

[Find a Cache Near Me](#) 

Please note

Use of geocaching.com services is subject to the terms and conditions in our disclaimer.

Remarkably Hampshire and West Sussex are both oil producing counties. This on-going series hopes to show you the sites that are quietly contributing to the oil production of the world. The hazardous nature of the sites means close access isn't always possible, but all the caches should be informative. There are no clues to collect or bonus to find, but hopefully the series will grow as new sites are discovered.

Storrington 1 was discovered in 1986. At the time of discovery it produced both oil and gas. Storrington produced 9,511 barrels last year (2007). The above co-ordinates will lead you to the cache located at the entrance to the well-site. There is NOT access to the site. There is a good view of the 'nodding donkeys'.



This should be a cache `n` dash. This cache is slightly larger than a 35mm film pot and contains a log book and pencil. The lane must be kept clear, but parking is available nearby at the Rugby Club. I regret once this cache needs maintenance I will collect the container and archive the cache. If any cacher is interested in adopting this cache please contact Waysters.


Additional Hints (Decrypt)

Cbfg lbhe ybt haqre gur ybt arne gur cbfg.

Decryption Key
 A|B|C|D|E|F|G|H|I|J|K|L|M

 N|O|P|Q|R|S|T|U|V|W|X|Y|Z
 (letter above equals below, and vice versa)

Attributes














What are Attributes?

Inventory

 Bamboo the Panda Travel Tag

[View all Trackables](#)
[View past Trackables](#)
[What are Trackable Items?](#)

131 Logged Visits

 125
  3
  1
  1
  1

[Decrypt](#)



Oil's Well That Ends Well - Lidsey

A cache by Waysters Hidden: 7/20/2008 In Southern England, United Kingdom

Difficulty: ★★★★★ Size:  (small)
 Terrain: ★★★★★

Join now to view geocache location details. It's free!

[Sign up](#) [Login](#)



WATCH

How Geocaching Works



Looking for a different adventure?

[Find a Cache Near Me](#) 

Please note

Use of geocaching.com services is subject to the terms and conditions in our disclaimer.

Remarkably Hampshire and West Sussex are both oil producing counties. This on-going series hopes to show you the sites that are quietly contributing to the oil production of the world. The hazardous nature of the sites means close access isn't always possible, but all the caches should be informative. There are no clues to collect or bonus to find, but hopefully the series will grow as new sites are discovered.

Lidsey 1 was discovered in 1987. Lidsey 1 currently produces 10,920 barrels a year. The above co-ordinates will lead you to the cache located near to the entrance to the well-site. There is a view of the 'nodding donkeys'.

This cache is a small plastic box and contains a log book and pencil. There are also co-ordinates for a better view of the site. The proximity of another nearby cache limited our location. I regret once this cache needs maintenance I will collect the container and archive the cache. If any cacher is interested in adopting this cache please contact Waysters.







Additional Hints (Decrypt)

Uvqqra va gur vil nobhg 1 zrger hc va gur gerr. Nobhg 2 zrgerf bss gur cngu.

Decryption Key
A|B|C|D|E|F|G|H|I|J|K|L|M

N|O|P|Q|R|S|T|U|V|W|X|Y|Z
(letter above equals below, and vice versa)

Attributes

What are Attributes?

Inventory






There are no Trackables in this cache.

[View past Trackables](#)
[What are Trackable Items?](#)

Bookmark Lists

30 days and 30 nights...
by Tebbstickles
[View all bookmark lists...](#)

138 Logged Visits

 128  6  2  1  1

[View Logbook](#) | [View the Image Gallery of 10 images](#)

[Decrypt ↩](#)


****Warning!** Spoilers may be included in the descriptions or links.

Oil's Well That Ends Well - Singleton - Stumped


A cache by Waysters Hidden: 7/20/2008 In Southern England, United Kingdom


Difficulty:  Size:  (micro)
Terrain: 

Join now to view geocache location details. It's free!
[Sign up](#) [Login](#)



WATCH
How Geocaching Works



Looking for a different adventure?
[Find a Cache Near Me](#) 

Please note

Use of geocaching.com services is subject to the terms and conditions in our disclaimer.

Remarkably Hampshire and West Sussex are both oil producing counties. This on-going series hopes to show you the sites that are quietly contributing to the oil production of the world. The hazardous nature of the sites means close access isn't always possible, but all the caches should be informative. There are no clues to collect or bonus to find, but hopefully the series will grow as new sites are discovered.

Singleton 1 was discovered in 1989. At the time it broke the record for the longest 8.5" hole section drilled onshore in the UK. In 2007 it produced 29,537 barrels. The Oil Well is located in Singleton Forest. A series of 6 caches lead to the entrance of the site. The walk takes about an hour through a variety of terrains. Tree cover throughout the walk can provide poor GPS signal so clues and titles are as descriptive as possible. Difficulty ratings are adjusted for this reason.

Start the walk by following the blue public bridleway sign. Do NOT go through the gated roadway. There's a fairly steep climb to the first cache. Fallen branches have made it a bit more tricky to reach the cache but it is still accessible and in the original hiding place.

This cache is a 35mm film pot containing a log book and pencil.

I regret once this cache needs maintenance I will collect the container and archive the cache. If any cacher is interested in adopting this cache please contact Waysters.


Additional Hints (Decrypt)

Raq bs zbffl fnja ybt

Decryption Key
 A|B|C|D|E|F|G|H|I|J|K|L|M

 N|O|P|Q|R|S|T|U|V|W|X|Y|Z
 (letter above equals below, and vice versa)

Attributes



What are Attributes?

Inventory

There are no Trackables in this cache.

[View past Trackables](#)
[What are Trackable Items?](#)

Bookmark Lists

Pealringer finds for 'The Caching Olympics Challenge - Bronze'
 by PealRinger

My list for the Caching Olympics challenge - bronze
 by MamaLoompah

[View all bookmark lists...](#)

150 Logged Visits

 137
  5
  2
  1
  1
  4

[Decrypt](#) ↻

[View Logbook](#) ****Warning!** Spoilers may be included in the descriptions or links.




Oil's Well That Ends Well - Singleton - Oils End


A cache by Waysters Hidden: 7/20/2008 In Southern England, United Kingdom


Difficulty:  Size:  (micro)
 Terrain: 

Join now to view geocache location details. It's free!
[Sign up](#) [Login](#)



WATCH
How Geocaching Works



Looking for a different adventure?
Find a Cache Near Me 

Please note

Use of geocaching.com services is subject to the terms and conditions in our disclaimer.

Remarkably Hampshire and West Sussex are both oil producing counties. This on-going series hopes to show you the sites that are quietly contributing to the oil production of the world. The hazardous nature of the sites means close access isn't always possible, but all the caches should be informative. There are no clues to collect or bonus to find, but hopefully the series will grow as new sites are discovered.

Singleton 1 was discovered in 1989. At the time it broke the record for the longest 8.5" hole section drilled onshore in the UK. Last year it produced 29,537 barrels. The Oil Well is located in Singleton Forest. A series of 6 caches lead to the entrance of the site. The walk takes about 2 hours through a variety of terrains. Tree cover throughout the walk can provide poor GPS signal so clues and titles are as descriptive as possible. Difficulty ratings are adjusted for this reason. The final approach to the site entrance is along a forest track. There's a good view of the 'nodding donkeys' and the gas burner. Take care as tankers could be near the site and unexpected in the middle of the forest.



The cache is a 35mm film pot containing a log book and pencil. I regret once this cache needs maintenance I will collect the container and archive the cache. If any cacher is interested in adopting this cache please contact Waysters.

Additional Hints (Decrypt)

Va gur ebbgf bs n zhygv-gehaxrq orrpu gerr.

Decryption Key

A|B|C|D|E|F|G|H|I|J|K|L|M

N|O|P|Q|R|S|T|U|V|W|X|Y|Z

(letter above equals below, and vice versa)

Attributes

What are Attributes?

Inventory

There are no Trackables in this cache.

[View past Trackables](#)

[What are Trackable Items?](#)

Bookmark Lists

- Pealringer finds for 'The Caching Olympics Challenge - Bronze' by PealRinger
 - My list for the Caching Olympics challenge - bronze by MamaLoompah
 - [View all bookmark lists...](#)

133 Logged Visits

😊 129 🗒️ 3 📍 1

Decrypt ↻

[View Logbook](#) | [View the Image Gallery of 10 images](#)

****Warning!** Spoilers may be included in the descriptions or links.