





THE ORDNANCE SURVEY DATA ON THIS PLAN HAS BEEN REPRODUCED FROM ORDNANCE SURVEY © BY PERMISSION OF ORDNANCE SURVEY © ON BEHALF OF THE CONTROLLER OF HER MAJESTY'S STATIONERY OFFICE. © CROWN COPYRIGHT 2023. ALL RIGHTS RESERVED. LICENCE No: 100022432



KEY:

PLANNING APPLICATION BOUNDARY	
WATER FEATURES (PNDS/DRAINS)	
HGV PARKING BAY	
WORKER CAR PARKING BAYS	

NOTES:

REVISION HISTORY					
REV	DATE	BY	DETAILS		APR
3	OCT23	JF	RE-ISSUE		JF
2	NOV21	JF	RE-ISSUE		JF
1	NOV19	JF	RE-ISSUE		JF
0	MAY18	JF	ORIGINAL ISSUE		JF



BROADGATE TOWER, 8TH FLOOR, PRIMROSE STREET, LONDON, EC2A 2EW
 THIS DOCUMENT IS THE PROPERTY OF UKOG (234) LTD. IT CONTAINS PROPRIETARY AND CONFIDENTIAL INFORMATION WHICH MUST NOT BE DUPLICATED, USED OR DISCLOSED OTHER THAN AS EXPRESSLY AUTHORISED BY UKOG (234) LTD OR ITS REPRESENTATIVE © 2023

SITE: BROADFORD BRIDGE

PROJECT: BROADFORD BRIDGE, WEST SUSSEX

TITLE: WELLSITE PARKING LAYOUT PLAN

CLIENT: UKOG (234) LTD

Scale: 1:500	DWG. No: KOG-PA-XX-08
Size: A3	
Sheet: 1 of 1	

