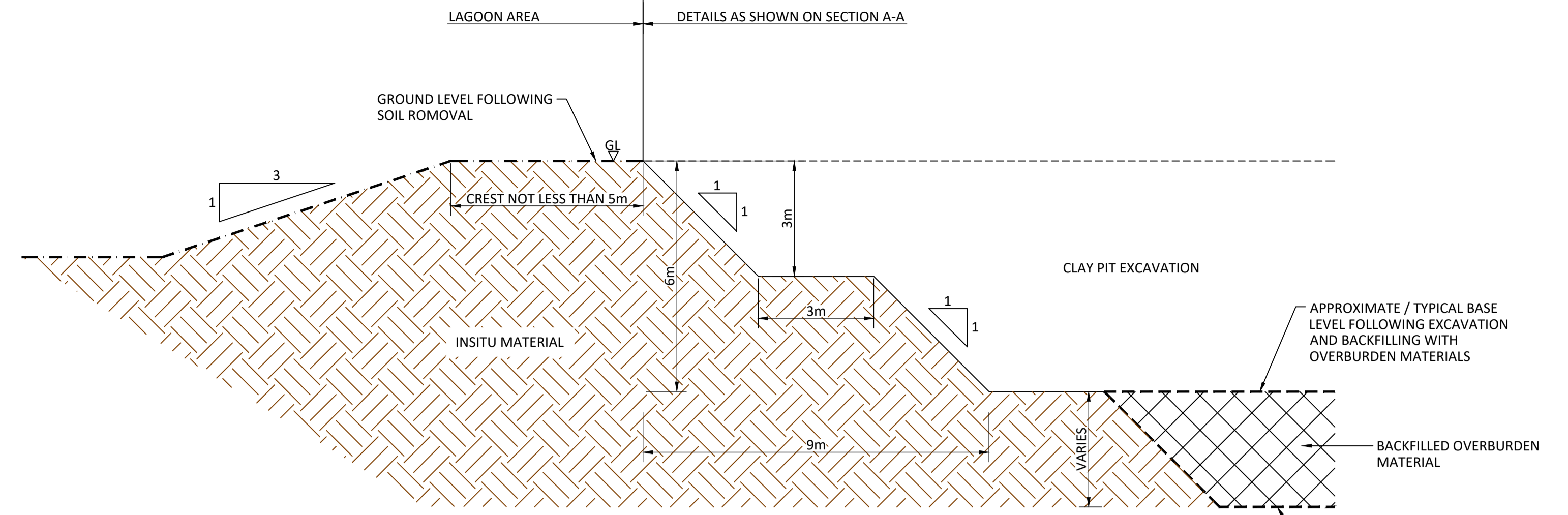
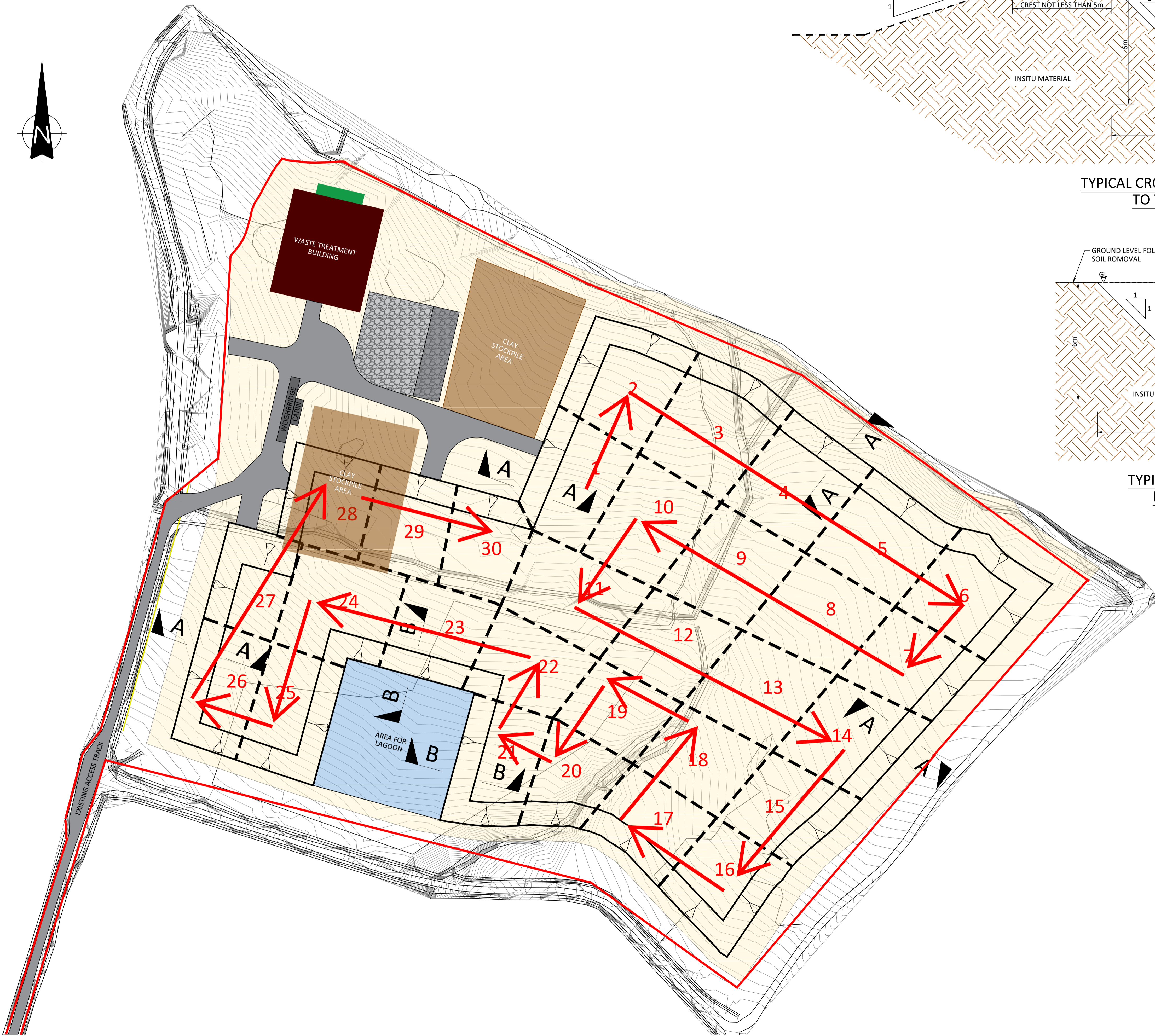
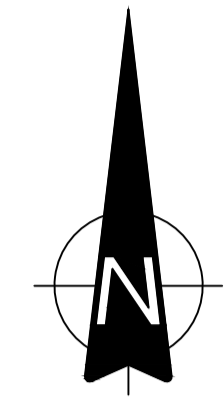
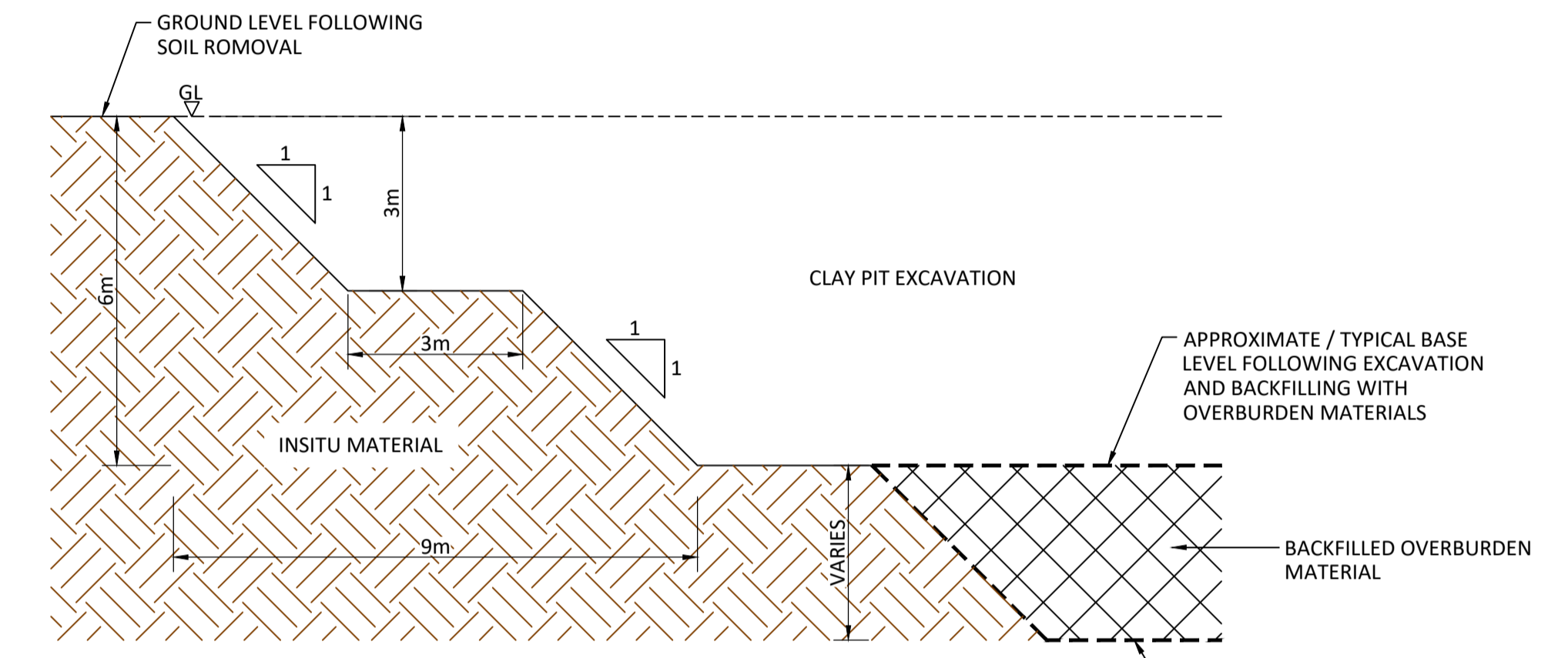


FIGURE PS6 - CLAY PIT AREA AND CELL DESIGN FOR EXTRACTION AND RESTORATION PHASING SHOWN WITH PLANNING APPLICATION BOUNDARY



TYPICAL CROSS SECTION IN PROXIMITY TO THE LAGOON AREA
(SECTION B-B)
1:100



TYPICAL CROSS SECTION OF THE PERIMETER CUT SLOPES
(SECTION A-A)
1:100

NOTES
1. SURVEY AND CONTOUR DETAILS ARE TAKEN FROM SURVEY INFORMATION SUPPLIED BY PROTREAT LIMITED ON 16/02/2021 REF:20409-3D.DWG

- LEGEND**
- PROPOSED DEVELOPMENT AREA FOR WASTE TREATMENT, CLAY EXTRACTION AND RESTORATION
 - EXISTING CONTOURS (SEE NOTE 1)
 - AREA DESIGNATED FOR LAGOON DEVELOPMENT
 - ACCESS TRACK AND INTERNAL ROADS
 - WEIGHBRIDGE AND WEIGHBRIDGE CABIN
 - WASTE TREATMENT BUILDING
 - WELFARE AND OFFICE UNITS (STACKED)
 - AREAS PROPOSED FOR CLAY STOCKPILES
 - TEMPORARY STORAGE AREA AND ACCESS FOR CONTAINERISED SCREENED FINES FROM THE WASTE TREATMENT
 - TYPICAL LINE OF SECTION
 - CLAY PIT PERIMETER SLOPE AREA
 - 1 PROPOSED EXTRACTION AND RESTORATION PHASE NUMBER
 - APPROXIMATE BOUNDARY BETWEEN EXTRACTION AND RESTORATION PHASES
 - THE PLANNING APPLICATION BOUNDARY
 - PROPOSED DIRECTION OF CLAY PIT EXTRACTION AND RESTORATION

P01	ISSUED FOR INFORMATION	DA	JRC	JRC	21.04.21
REV	MODIFICATIONS	BY	RE	AP	DATE
PURPOSE OF ISSUE					STATUS
FOR INFORMATION					S2
CLIENT:					
PROTREAT LIMITED					
PROJECT:					
LOXWOOD CLAY PIT					
TITLE:					
PROPOSED SITE LAYOUT					
DESIGNED BY	DRAWN BY	REVIEWED BY	AUTHORISED BY		
JRC	DA	JRC	JRC		
DATE	SCALE @ A1	JOB REF:	REVISION		
21.04.2021	1:750	4788	P01		
DRAWING NUMBER					
4788-CAU-XX-XX-DR-C-1800					

© COPYRIGHT CAULMERT LIMITED - NOT TO BE COPIED OR REPRODUCED IN ANY WAY OR FORM WITHOUT PRIOR WRITTEN CONSENT FROM CAULMERT LIMITED

Registered Office: InTec, Parc Menai, Bangor, Gwynedd, LL57 4FG Company Registered No: 06716319