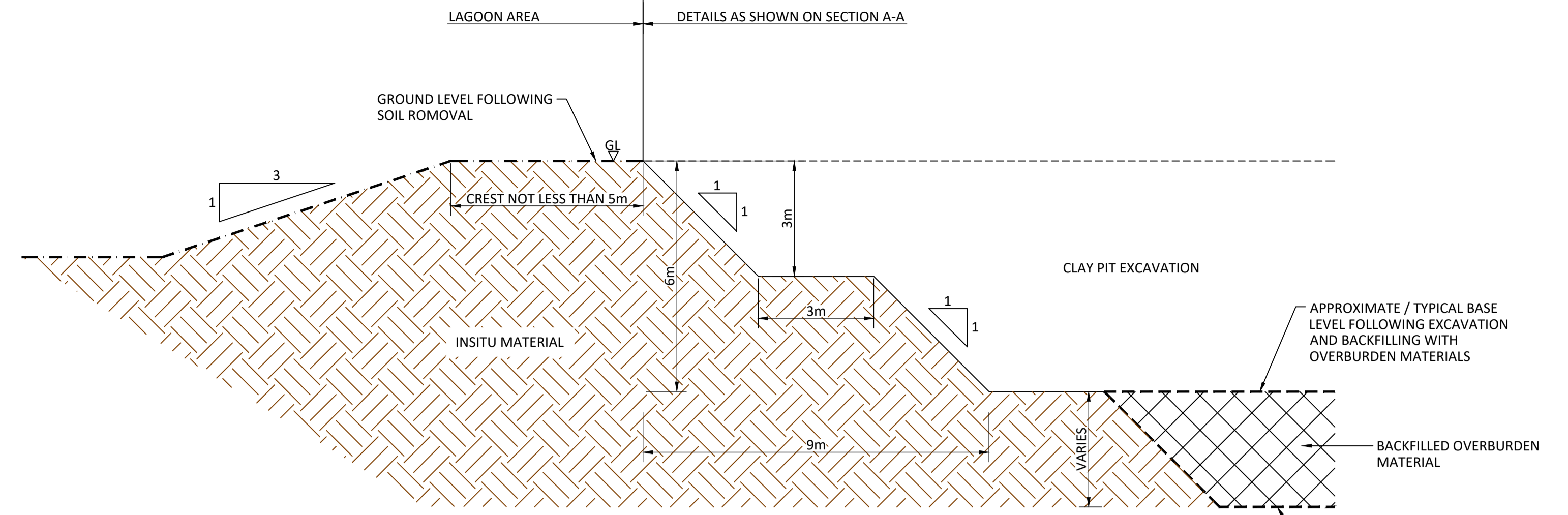
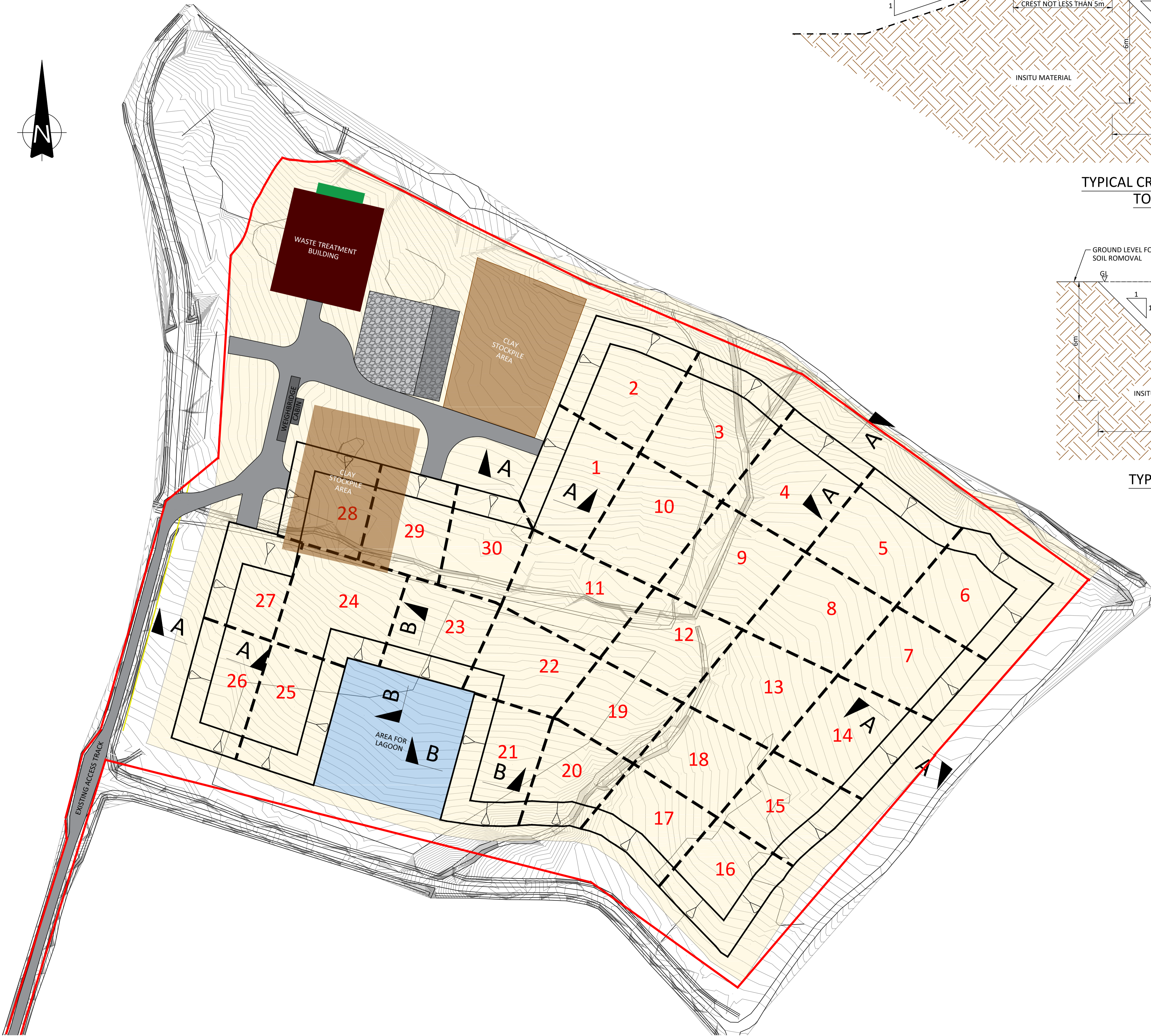
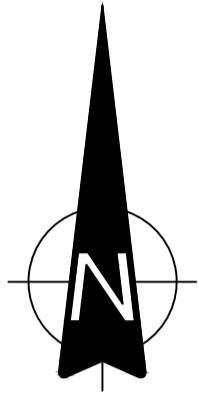
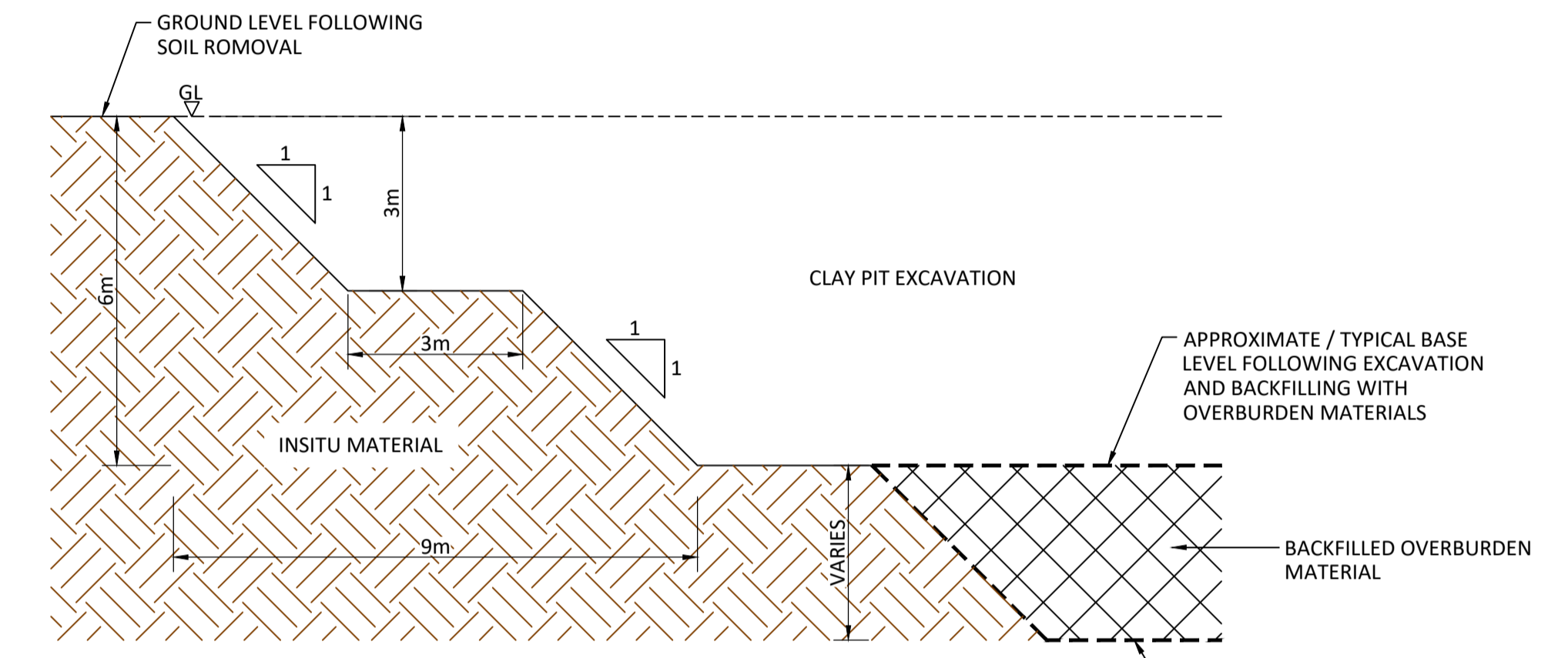


FIGURE PS5



TYPICAL CROSS SECTION IN PROXIMITY TO THE LAGOON AREA
(SECTION B-B)
1:100



TYPICAL CROSS SECTION OF THE PERIMETER CUT SLOPES
(SECTION A-A)
1:100

NOTES
1. SURVEY AND CONTOUR DETAILS ARE TAKEN FROM SURVEY INFORMATION SUPPLIED BY PROTREAT LIMITED ON 16/02/2021 REF:20409-3D.DWG

- LEGEND**
- PROPOSED DEVELOPMENT AREA FOR WASTE TREATMENT, CLAY EXTRACTION AND RESTORATION
 - EXISTING CONTOURS (SEE NOTE 1)
 - AREA DESIGNATED FOR LAGOON DEVELOPMENT
 - ACCESS TRACK AND INTERNAL ROADS
 - WEIGHBRIDGE AND WEIGHBRIDGE CABIN
 - WASTE TREATMENT BUILDING
 - WELFARE AND OFFICE UNITS (STACKED)
 - AREAS PROPOSED FOR CLAY STOCKPILES
 - TEMPORARY STORAGE AREA AND ACCESS FOR CONTAINERISED SCREENED FINES FROM THE WASTE TREATMENT
 - TYPICAL LINE OF SECTION
 - CLAY PIT PERIMETER SLOPE AREA
 - PROPOSED EXTRACTION AND RESTORATION PHASE NUMBER
 - APPROXIMATE BOUNDARY BETWEEN EXTRACTION AND RESTORATION PHASES

| | | | | | |
|--------------------------|------------------------|-------------|---------------|-----|----------|
| P01 | ISSUED FOR INFORMATION | DA | JRC | JRC | 21.04.21 |
| REV | MODIFICATIONS | BY | RE | AP | DATE |
| PURPOSE OF ISSUE | | | | | STATUS |
| FOR INFORMATION | | | | | S2 |
| CLIENT: | | | | | |
| PROTREAT LIMITED | | | | | |
| PROJECT: | | | | | |
| LOXWOOD CLAY PIT | | | | | |
| TITLE: | | | | | |
| PROPOSED SITE LAYOUT | | | | | |
| DESIGNED BY | DRAWN BY | REVIEWED BY | AUTHORISED BY | | |
| JRC | DA | JRC | JRC | | |
| DATE | SCALE @ A1 | JOB REF: | REVISION | | |
| 21.04.2021 | 1:750 | 4788 | P01 | | |
| DRAWING NUMBER | | | | | |
| 4788-CAU-XX-XX-DR-C-1800 | | | | | |
| | | | | | |

Registered Office: InTec, Parc Menai, Bangor, Gwynedd, LL57 4FG Company Registered No: 06716319

© COPYRIGHT CAULMERT LIMITED - NOT TO BE COPIED OR REPRODUCED IN ANY WAY OR FORM WITHOUT PRIOR WRITTEN CONSENT FROM CAULMERT LIMITED