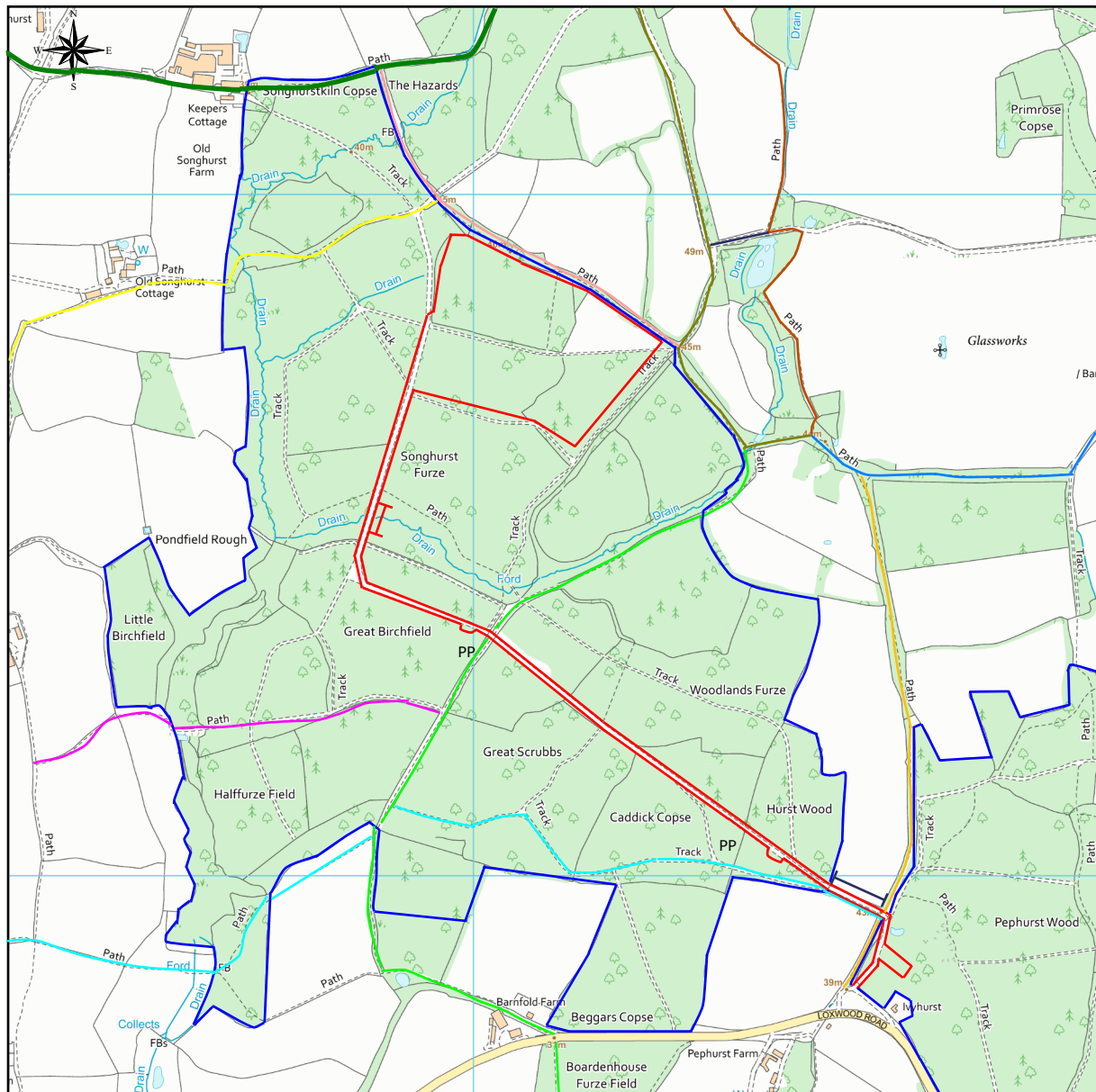











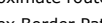


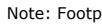


FIGURE PS9.1 - Detailed planning application map with PROWs



KEY / NOTES

NOT TO SCALE

- | | | | | | |
|---|-------------------------------------|---|--------------------------------------|---|----------------------------|
|  | The planning application boundary |  | Boundary of land in common ownership |  | Private Right of Way |
|  | Approximate route of Footpath 797 |  | Approximate route of Footpath 3239 |  | PP - HGV passing place |
|  | Approximate route of Footpath 3260 |  | Approximate route of Bridleway 3240 |  | New Bridge over land drain |
|  | Approximate route of Footpath 792 |  | Approximate route of Bridleway 817 |  | Sussex Border Path |
|  | Approximate route of Footpath 792_1 |  | Approximate route of Bridleway 801 | | |
|  | Approximate route of Footpath 795 | | | | |

Note: Footpath 792_1 to be diverted from northern edge of application boundary, Footpath 795 fenced off alongside Private Right of Way

FIGURE PS9.1 - The site and surrounding area