











Overview

Legend


Site survey data

-  Tree Canopy
-  CatA_point
-  CatA_RPA
-  CatB_point
-  CatB_RPA

OS Mastermap

- TopographicLine
-  Default Line
-  Edge Line
-  Inland Water Line
-  General Surface Natural Line
-  Path Line



TopographicPoint

-  Culvert Point

Woodland

-  AWIBuffer15m

Proposed mineral extraction

-  RedLine
-  SurveyAreaExtension

Existing Constraints

-  Existing_track

Client: Pro-Treat Ltd

Site: Woodland at Loxwood Road, Loxwood, West Sussex

Drawing ref: 1967-01-P1
Status: Issued
Date Drawn: 22/07/2020
Date Issued: 08/09/2020
Drawn by: OA

