

499200

499400

499600



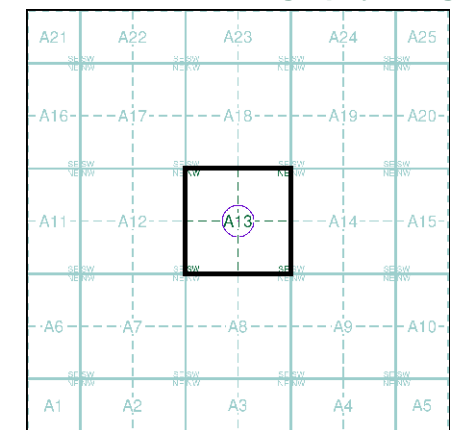
### Historical Aerial Photography

#### Published 1999

This aerial photography was produced by Getmapping, these vertical aerial photographs provide a seamless, full colour survey of the whole of Great Britain



### Historical Aerial Photography - Segment A13



### Order Details


Order Number: 228749708\_1\_1  
 Customer Ref: 1620031957  
 National Grid Reference: 499450, 103340  
 Slice: A  
 Site Area (Ha): 0.01  
 Search Buffer (m): 100

### Site Details

Site at, Arundel, West Sussex

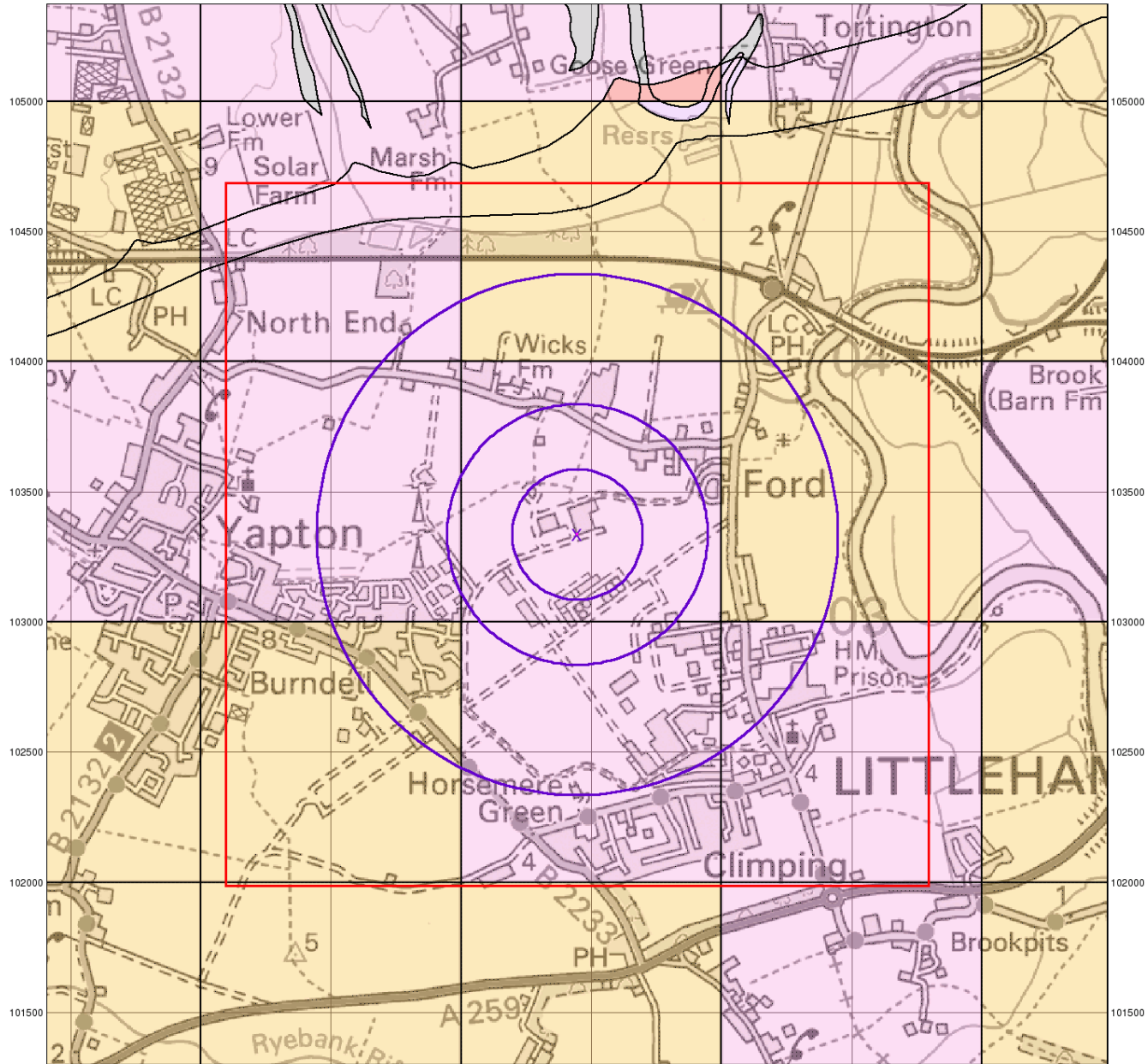


Tel: 0844 844 9952  
 Fax: 0844 844 9951  
 Web: www.envirocheck.co.uk





497500 498000 498500 499000 499500 500000 500500 501000



© Crown Copyright. All Rights Reserved. License Number 100022432.

0 1 km



## Groundwater Vulnerability

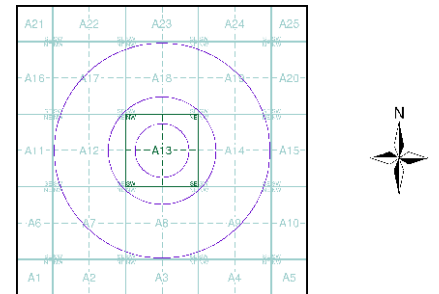
### General

- Specified Site
- Specified Buffer(s)
- Bearing Reference Point
- Slice
- Map ID

### Agency and Hydrological

- | Bedrock Aquifers                        | Superficial Aquifers                    |
|---|---|
| High Vulnerability, Principal Aquifer   | High Vulnerability, Principal Aquifer   |
| High Vulnerability, Secondary Aquifer   | High Vulnerability, Secondary Aquifer   |
| Medium Vulnerability, Principal Aquifer | Medium Vulnerability, Principal Aquifer |
| Medium Vulnerability, Secondary Aquifer | Medium Vulnerability, Secondary Aquifer |
| Low Vulnerability, Principal Aquifer    | Low Vulnerability, Principal Aquifer    |
| Low Vulnerability, Secondary Aquifer    | Low Vulnerability, Secondary Aquifer    |
| Unproductive Aquifer                    |   |
| Soluble Rock                            |   |

### Site Sensitivity Context Map - Slice A



### Order Details

Order Number: 228749708\_1\_1  
 Customer Ref: 1620031957  
 National Grid Reference: 499450, 103340  
 Slice: A  
 Site Area (Ha): 0.01  
 Search Buffer (m): 1000

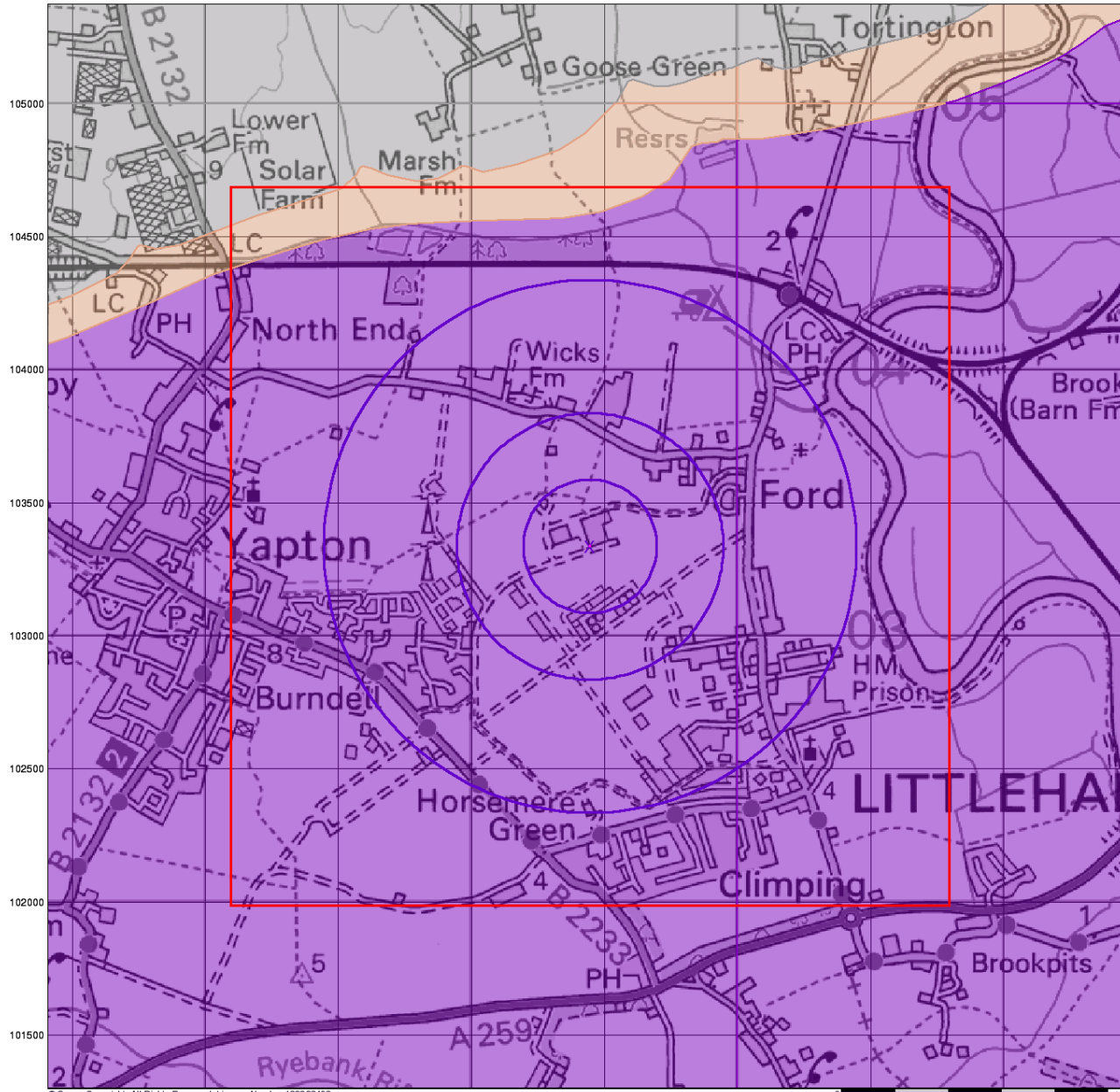
### Site Details

Site at, Arundel, West Sussex



Tel: 0844 844 9952  
 Fax: 0844 844 9951  
 Web: www.envirocheck.co.uk

497500 498000 498500 499000 499500 500000 500500 501000



© Crown Copyright. All Rights Reserved. License Number 100022432.

0 1 km



## Bedrock Aquifer Designation

### General

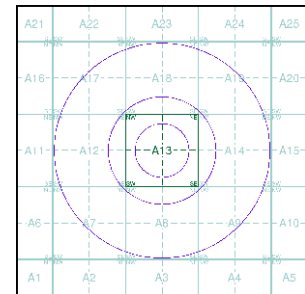
- Specified Site
- Specified Buffer(s)
- Bearing Reference Point
- Slice
- Map ID

### Agency and Hydrological

#### Geological Classes

- Principal Aquifer
- Secondary A Aquifer
- Secondary B Aquifer
- Secondary Undifferentiated
- Unproductive Strata
- Unknown
- Unknown (Lakes and Landslip)

### Site Sensitivity Context Map - Slice A



### Order Details

Order Number: 228749708\_1\_1  
 Customer Ref: 1620031957  
 National Grid Reference: 499450, 103340  
 Slice: A  
 Site Area (Ha): 0.01  
 Search Buffer (m): 1000

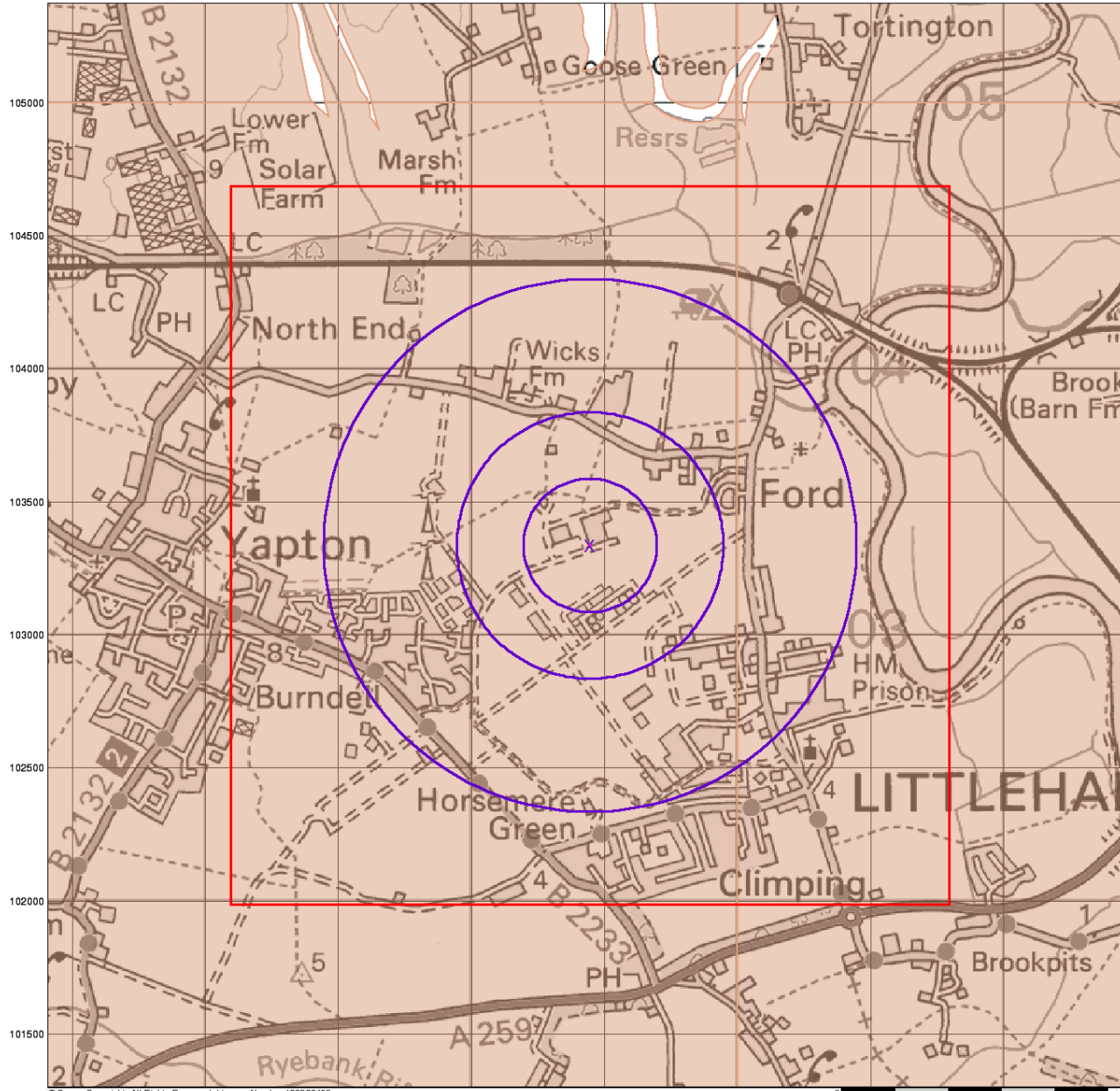
### Site Details

Site at, Arundel, West Sussex



Tel: 0844 844 9952  
 Fax: 0844 844 9951  
 Web: www.envirocheck.co.uk

497500 498000 498500 499000 499500 500000 500500 501000



© Crown Copyright. All Rights Reserved. License Number 100022432.

0 1 km



## Superficial Aquifer Designation

### General

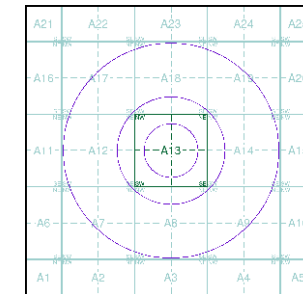
- Specified Site
- Specified Buffer(s)
- Bearing Reference Point
- Slice
- Map ID

### Agency and Hydrological

#### Geological Classes

- Principal Aquifer
- Secondary A Aquifer
- Secondary B Aquifer
- Secondary Undifferentiated
- Unproductive Strata
- Unknown
- Unknown (Lakes and Landslip)

### Site Sensitivity Context Map - Slice A



### Order Details

Order Number: 228749708\_1\_1  
 Customer Ref: 1620031957  
 National Grid Reference: 499450, 103340  
 Slice: A  
 Site Area (Ha): 0.01  
 Search Buffer (m): 1000

### Site Details

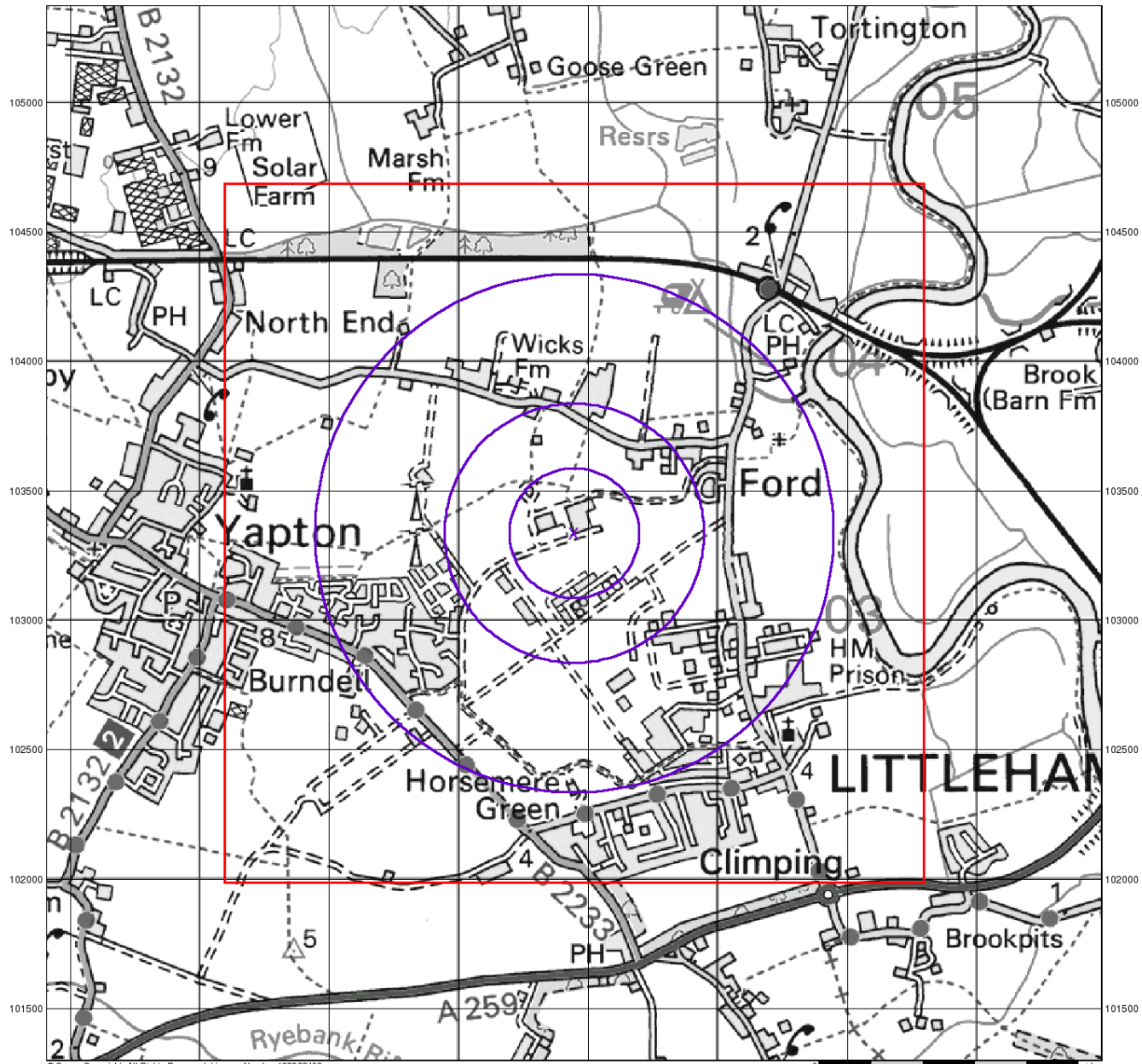
Site at, Arundel, West Sussex



Tel: 0844 844 9952  
 Fax: 0844 844 9951  
 Web: www.envirocheck.co.uk



497500 498000 498500 499000 499500 500000 500500 501000



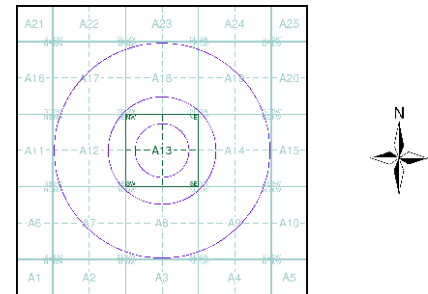
© Crown Copyright. All Rights Reserved. License Number 100022432.



### Source Protection Zones

- General**
- Specified Site
  - Specified Buffer(s)
  - Bearing Reference Point
  - Slice
  - Map ID
- Agency and Hydrological**
- Inner zone (Zone 1)
  - Inner zone - subsurface activity only (Zone 1c)
  - Outer zone (Zone 2)
  - Outer zone - subsurface activity only (Zone 2c)
  - Total catchment (Zone 3)
  - Total catchment - subsurface activity only (Zone 3c)
  - Special interest (Zone 4)

### Site Sensitivity Context Map - Slice A



**Order Details**

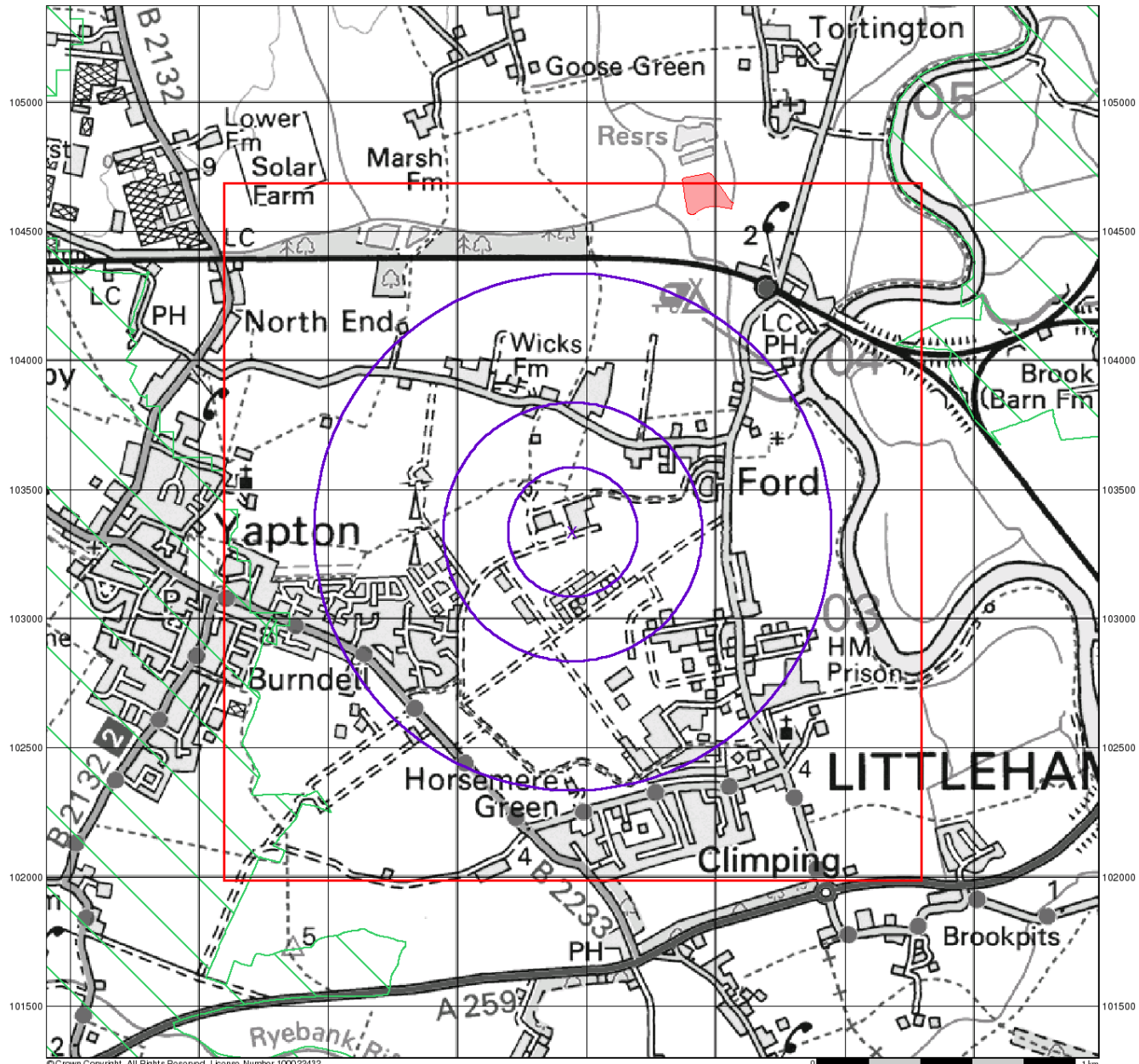
Order Number: 228749708\_1\_1  
 Customer Ref: 1620031957  
 National Grid Reference: 499450, 103340  
 Slice: A  
 Site Area (Ha): 0.01  
 Search Buffer (m): 1000

**Site Details**  
 Site at, Arundel, West Sussex

**Landmark**  
 INFORMATION GROUP

Tel: 0844 844 9952  
 Fax: 0844 844 9951  
 Web: www.envirocheck.co.uk

497500 498000 498500 499000 499500 500000 500500 501000



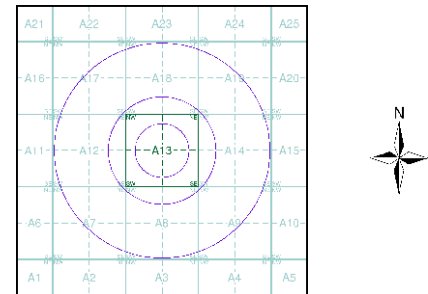
© Crown Copyright. All Rights Reserved. License Number 100022432.



**Sensitive Land Uses**

- General**
- Specified Site
  - Specified Buffer(s)
  - Bearing Reference Point
  - Slice
  - Map ID
- Sensitive Land Uses**
- Ancient Woodland
  - Area of Adopted Green Belt
  - Area of Unadopted Green Belt
  - Area of Outstanding Natural Beauty
  - Environmentally Sensitive Area
  - Forest Park
  - Local Nature Reserve
  - Marine Nature Reserve
  - National Nature Reserve
  - National Park
  - Nitrate Sensitive Area
  - Nitrate Vulnerable Zone
  - Ramsar Site
  - Site of Special Scientific Interest
  - Special Area of Conservation
  - Special Protection Area
  - World Heritage Sites

**Site Sensitivity Context Map - Slice A**



**Order Details**

Order Number: 228749708\_1\_1  
 Customer Ref: 1620031957  
 National Grid Reference: 499450, 103340  
 Slice: A  
 Site Area (Ha): 0.01  
 Search Buffer (m): 1000

**Site Details**

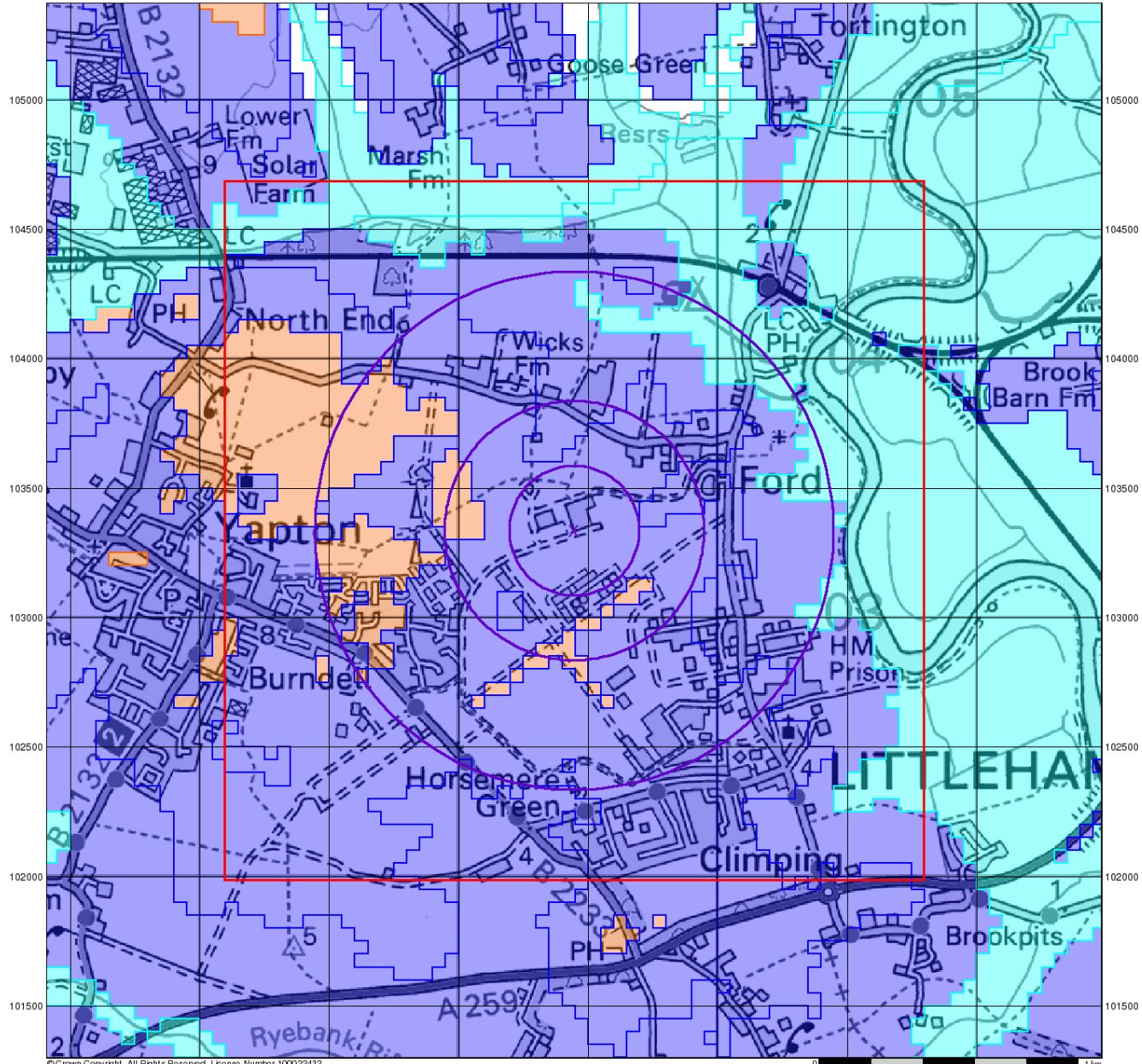
Site at, Arundel, West Sussex



Tel: 0844 844 9952  
 Fax: 0844 844 9951  
 Web: www.envirocheck.co.uk



497500 498000 498500 499000 499500 500000 500500 501000



© Crown Copyright. All Rights Reserved. License Number 100022432

0 1 km



**BGS Flood GFS Data**

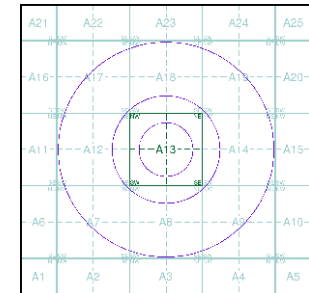
**General**

- Specified Site
- Specified Buffer(s)
- Bearing Reference Point
- Slice

**Agency and Hydrological (Flood)**

- Limited Potential for Groundwater Flooding to Occur
- Potential for Groundwater Flooding of Property Situated Below Ground Level
- Potential for Groundwater Flooding to Occur at Surface

**Site Sensitivity Context Map - Slice A**



**Order Details**

Order Number: 228749708\_1\_1  
 Customer Ref: 1620031957  
 National Grid Reference: 499450, 103340  
 Slice: A  
 Site Area (Ha): 0.01  
 Search Buffer (m): 1000

**Site Details**

Site at, Arundel, West Sussex



Tel: 0844 844 9952  
 Fax: 0844 844 9951  
 Web: www.envirocheck.co.uk

# Envirocheck<sup>®</sup> Report:

## Datasheet

### Order Details:

**Order Number:**

228749708\_1\_1

**Customer Reference:**

1620031957

**National Grid Reference:**

499450, 103340

**Slice:**

A

**Site Area (Ha):**

0.01

**Search Buffer (m):**

1000

### Site Details:

Site at

Arundel

West Sussex

### Client Details:

Ms B Hoad

Ramboll UK Ltd

Carlton House

Ringwood Road

Woodlands

Southampton

SO40 7HT



Report Section	Page Number
Summary	-
Agency & Hydrological	1
Waste	20
Hazardous Substances	-
Geological	26
Industrial Land Use	28
Sensitive Land Use	-
Data Currency	41
Data Suppliers	46
Useful Contacts	47

## Introduction

The Environment Act 1995 has made site sensitivity a key issue, as the legislation pays as much attention to the pathways by which contamination could spread, and to the vulnerable targets of contamination, as it does the potential sources of contamination. For this reason, Landmark's Site Sensitivity maps and Datasheet(s) place great emphasis on statutory data provided by the Environment Agency/Natural Resources Wales and the Scottish Environment Protection Agency; it also incorporates data from Natural England (and the Scottish and Welsh equivalents) and Local Authorities; and highlights hydrogeological features required by environmental and geotechnical consultants. It does not include any information concerning past uses of land. The datasheet is produced by querying the Landmark database to a distance defined by the client from a site boundary provided by the client. In this datasheet the National Grid References (NGRs) are rounded to the nearest 10m in accordance with Landmark's agreements with a number of Data Suppliers.

## Copyright Notice

© Landmark Information Group Limited 2019. The Copyright on the information and data and its format as contained in this Envirocheck® Report ("Report") is the property of Landmark Information Group Limited ("Landmark") and several other Data Providers, including (but not limited to) Ordnance Survey, British Geological Survey, the Environment Agency/Natural Resources Wales and Natural England, and must not be reproduced in whole or in part by photocopying or any other method. The Report is supplied under Landmark's Terms and Conditions accepted by the Customer. A copy of Landmark's Terms and Conditions can be found with the Index Map for this report. Additional copies of the Report may be obtained from Landmark, subject to Landmark's charges in force from time to time. The Copyright, design rights and any other intellectual rights shall remain the exclusive property of Landmark and /or other Data providers, whose Copyright material has been included in this Report. © Environment Agency & United Kingdom Research and Innovation 2019. © Natural Resources Wales & United Kingdom Research and Innovation 2019.

## Natural England Copyright Notice

Site of Special Scientific Interest, National Nature Reserve, Ramsar, Special Protection Area, Special Conservation Area, Marine Nature Reserve data (derived from Ordnance Survey 1:10000 raster) is provided by, and used with the permission of, Natural England who retain the copyright and Intellectual Property Rights for the data.

## Scottish Natural Heritage Copyright

Contains SNH information licensed under the Open Government Licence v3.0.

## Ove Arup Copyright Notice

The Mining Instability data was obtained on licence from Ove Arup & Partners Limited (for further information, contact mining.review@arup.com). No reproduction or further use of such Data is to be made without the prior written consent of Ove Arup & Partners Limited. The supplied Mining Instability data is derived from publicly available records and other third party sources and neither Ove Arup & Partners nor Landmark warrant the accuracy or completeness of such information or data.

## Peter Brett Associates Copyright Notice

The cavity data presented has been extracted from the PBA enhanced version of the original DEFRA national cavity databases. PBA/DEFRA retain the copyright & intellectual property rights in the data. Whilst all reasonable efforts are made to check that the information contained in the cavity databases is accurate we do not warrant that the data is complete or error free. The information is based upon our own researches and those collated from a number of external sources and is continually being augmented and updated by PBA. In no event shall PBA/DEFRA or Landmark be liable for any loss or damage including, without limitation, indirect or consequential loss or damage arising from the use of this data.

## Radon Potential dataset Copyright Notice

Information supplied from a joint dataset compiled by The British Geological Survey and Public Health England.

## Natural Resources Wales Copyright Notice

Contains Natural Resources Wales information © Natural Resources Wales and Database Right. All rights Reserved. Contains Ordnance Survey Data. Ordnance Survey Licence number 100019741. Crown Copyright and Database Right. Contains Natural Resources Wales information © Natural Resources Wales and Database Right. All rights Reserved. Some features of this information are based on digital spatial data licensed from the Centre for Ecology & Hydrology © NERC (CEH). Defra, Met Office and DARD Rivers Agency © Crown copyright. © Cranfield University. © James Hutton Institute. Contains OS data © Crown copyright and database right 2019. Land & Property Services © Crown copyright and database right.

## Report Version v53.0

Data Type	Page Number	On Site	0 to 250m	251 to 500m	501 to 1000m (*up to 2000m)
<b>Agency &amp; Hydrological</b>					
BGS Groundwater Flooding Susceptibility	pg 1	Yes		Yes	n/a
Contaminated Land Register Entries and Notices					
Discharge Consents	pg 1		2	7	28
Prosecutions Relating to Controlled Waters			n/a	n/a	n/a
Enforcement and Prohibition Notices					
Integrated Pollution Controls					
Integrated Pollution Prevention And Control	pg 10			3	
Local Authority Integrated Pollution Prevention And Control					
Local Authority Pollution Prevention and Controls	pg 11		1		4
Local Authority Pollution Prevention and Control Enforcements	pg 12				1
Nearest Surface Water Feature	pg 12			Yes	
Pollution Incidents to Controlled Waters	pg 12				2
Prosecutions Relating to Authorised Processes					
Registered Radioactive Substances					
River Quality					
River Quality Biology Sampling Points					
River Quality Chemistry Sampling Points					
Substantiated Pollution Incident Register					
Water Abstractions	pg 12		2		4 (*10)
Water Industry Act Referrals					
Groundwater Vulnerability Map	pg 16	Yes	n/a	n/a	n/a
Groundwater Vulnerability - Soluble Rock Risk	pg 16	1	n/a	n/a	n/a
Groundwater Vulnerability - Local Information			n/a	n/a	n/a
Bedrock Aquifer Designations	pg 16	Yes	n/a	n/a	n/a
Superficial Aquifer Designations	pg 16	Yes	n/a	n/a	n/a
Source Protection Zones					
Extreme Flooding from Rivers or Sea without Defences				n/a	n/a
Flooding from Rivers or Sea without Defences				n/a	n/a
Areas Benefiting from Flood Defences				n/a	n/a
Flood Water Storage Areas				n/a	n/a
Flood Defences				n/a	n/a
OS Water Network Lines	pg 17				24



Data Type	Page Number	On Site	0 to 250m	251 to 500m	501 to 1000m (*up to 2000m)
<b>Waste</b>					
BGS Recorded Landfill Sites					
Historical Landfill Sites	pg 20		1		1
Integrated Pollution Control Registered Waste Sites					
Licensed Waste Management Facilities (Landfill Boundaries)					
Licensed Waste Management Facilities (Locations)	pg 20		1	2	4
Local Authority Landfill Coverage	pg 22	2	n/a	n/a	n/a
Local Authority Recorded Landfill Sites	pg 22				1
Potentially Infilled Land (Non-Water)	pg 22				1
Potentially Infilled Land (Water)	pg 22			1	2
Registered Landfill Sites	pg 23		1		1
Registered Waste Transfer Sites					
Registered Waste Treatment or Disposal Sites	pg 24				3
<b>Hazardous Substances</b>					
Control of Major Accident Hazards Sites (COMAH)					
Explosive Sites					
Notification of Installations Handling Hazardous Substances (NIHHS)					
Planning Hazardous Substance Consents					
Planning Hazardous Substance Enforcements					

Data Type	Page Number	On Site	0 to 250m	251 to 500m	501 to 1000m (*up to 2000m)
<b>Geological</b>					
BGS 1:625,000 Solid Geology	pg 26	Yes	n/a	n/a	n/a
BGS Estimated Soil Chemistry	pg 26	Yes			Yes
BGS Recorded Mineral Sites	pg 26				1
BGS Urban Soil Chemistry					
BGS Urban Soil Chemistry Averages					
CBSCB Compensation District			n/a	n/a	n/a
Coal Mining Affected Areas			n/a	n/a	n/a
Mining Instability			n/a	n/a	n/a
Man-Made Mining Cavities					
Natural Cavities					
Non Coal Mining Areas of Great Britain				n/a	n/a
Potential for Collapsible Ground Stability Hazards	pg 26	Yes		n/a	n/a
Potential for Compressible Ground Stability Hazards				n/a	n/a
Potential for Ground Dissolution Stability Hazards	pg 26	Yes		n/a	n/a
Potential for Landslide Ground Stability Hazards	pg 26	Yes		n/a	n/a
Potential for Running Sand Ground Stability Hazards	pg 26	Yes		n/a	n/a
Potential for Shrinking or Swelling Clay Ground Stability Hazards	pg 26	Yes		n/a	n/a
Radon Potential - Radon Affected Areas			n/a	n/a	n/a
Radon Potential - Radon Protection Measures			n/a	n/a	n/a
<b>Industrial Land Use</b>					
Contemporary Trade Directory Entries	pg 28			8	99
Fuel Station Entries					
Points of Interest - Commercial Services	pg 37			2	20
Points of Interest - Education and Health					
Points of Interest - Manufacturing and Production	pg 39		3		3
Points of Interest - Public Infrastructure	pg 40			2	6
Points of Interest - Recreational and Environmental	pg 40				3
Gas Pipelines					
Underground Electrical Cables					



Data Type	Page Number	On Site	0 to 250m	251 to 500m	501 to 1000m (*up to 2000m)
<b>Sensitive Land Use</b>					
Ancient Woodland					
Areas of Adopted Green Belt					
Areas of Unadopted Green Belt					
Areas of Outstanding Natural Beauty					
Environmentally Sensitive Areas					
Forest Parks					
Local Nature Reserves					
Marine Nature Reserves					
National Nature Reserves					
National Parks					
Nitrate Sensitive Areas					
Nitrate Vulnerable Zones					
Ramsar Sites					
Sites of Special Scientific Interest					
Special Areas of Conservation					
Special Protection Areas					
World Heritage Sites					

Map ID	Details	Quadrant Reference (Compass Direction)	Estimated Distance From Site	Contact	NGR
	<b>BGS Groundwater Flooding Susceptibility</b> Flooding Type: Potential for Groundwater Flooding of Property Situated Below Ground Level	A13NE (NE)	0	1	499446 103336
	<b>BGS Groundwater Flooding Susceptibility</b> Flooding Type: Potential for Groundwater Flooding of Property Situated Below Ground Level	A13NE (E)	255	1	499700 103350
	<b>BGS Groundwater Flooding Susceptibility</b> Flooding Type: Potential for Groundwater Flooding of Property Situated Below Ground Level	A13NW (N)	269	1	499400 103600
	<b>BGS Groundwater Flooding Susceptibility</b> Flooding Type: Limited Potential for Groundwater Flooding to Occur	A13SE (SE)	276	1	499650 103150
	<b>BGS Groundwater Flooding Susceptibility</b> Flooding Type: Limited Potential for Groundwater Flooding to Occur	A13SE (S)	305	1	499550 103050
	<b>BGS Groundwater Flooding Susceptibility</b> Flooding Type: Potential for Groundwater Flooding of Property Situated Below Ground Level	A13SW (SW)	307	1	499250 103100
	<b>BGS Groundwater Flooding Susceptibility</b> Flooding Type: Limited Potential for Groundwater Flooding to Occur	A13SE (S)	336	1	499450 103000
	<b>BGS Groundwater Flooding Susceptibility</b> Flooding Type: Limited Potential for Groundwater Flooding to Occur	A12NE (W)	347	1	499100 103336
	<b>BGS Groundwater Flooding Susceptibility</b> Flooding Type: Limited Potential for Groundwater Flooding to Occur	A8NE (S)	386	1	499446 102950
1	<b>Discharge Consents</b> Operator: Tarmac Topblock Ltd Property Type: Undefined Or Other Location: Tarmac Topblock Ltd Ford Airfield Industrial Est, Yapton, Arundel, West Sussex, Bn18 0hy Authority: Environment Agency, Southern Region Catchment Area: Old-unknown river Reference: P06572 Permit Version: 1 Effective Date: 13th September 1997 Issued Date: 13th September 1997 Revocation Date: 6th January 1998 Discharge Type: Trade Discharge - Mineral Workings Discharge: Not Supplied Environment: Receiving Water: Not Supplied <b>Status: Post National Rivers Authority Legislation where issue date &gt; 31/08/1989</b> Positional Accuracy: Located by supplier to within 10m	A13NE (NE)	92	2	499520 103390
2	<b>Discharge Consents</b> Operator: Southern Water Services Ltd (S) Property Type: WWTW/SEWAGE TREATMENT WORKS (WATER COMPANY) Location: Ford Wwtw Ford Airfield Industrial Estate, Ford, Arundel, West Sussex, Bn18 0hy Authority: Environment Agency, Southern Region Catchment Area: Coastal Offshore Reference: A00787 Permit Version: 4 Effective Date: 22nd September 2003 Issued Date: 22nd September 2003 Revocation Date: 21st December 2005 Discharge Type: Sewage Discharges - Final/Treated Effluent - Water Company Discharge: Controlled Sea Environment: Receiving Water: English Channel <b>Status: Modified (Water Resources Act 1991, Schedule 10 as amended by Environment Act 1995)</b> Positional Accuracy: Manually positioned within the geographical locality	A13SE (S)	237	2	499496 103105



Map ID	Details	Quadrant Reference (Compass Direction)	Estimated Distance From Site	Contact	NGR
3	<p><b>Discharge Consents</b></p> <p>Operator: Southern Water Services Ltd (S)  Property Type: WWTW/SEWAGE TREATMENT WORKS (WATER COMPANY)  Location: Ford Wwtw Ford Airfield Industrial Estate, Ford, Arundel, West Sussex, Bn18 0hy</p> <p>Authority: Environment Agency, Southern Region  Catchment Area: Coastal Offshore  Reference: A00787  Permit Version: 9  Effective Date: 31st March 2010  Issued Date: 31st March 2010  Revocation Date: Not Supplied  Discharge Type: Sewage Discharges - Final/Treated Effluent - Water Company  Discharge: Controlled Sea  Environment:  Receiving Water: English Channel  <b>Status: Modified (Water Resources Act 1991, Schedule 10 as amended by Environment Act 1995)</b>  Positional Accuracy: Located by supplier to within 10m</p>	A13SE (SE)	260	2	499590 103120
3	<p><b>Discharge Consents</b></p> <p>Operator: Southern Water Services Ltd (S)  Property Type: WWTW/SEWAGE TREATMENT WORKS (WATER COMPANY)  Location: Ford Wwtw Ford Airfield Industrial Estate, Ford, Arundel, West Sussex, Bn18 0hy</p> <p>Authority: Environment Agency, Southern Region  Catchment Area: Coastal Offshore  Reference: A00787  Permit Version: 8  Effective Date: 30th March 2010  Issued Date: 30th March 2010  Revocation Date: 30th March 2010  Discharge Type: Sewage Discharges - Final/Treated Effluent - Water Company  Discharge: Controlled Sea  Environment:  Receiving Water: English Channel  <b>Status: Varied by Application - (Water Resources Act 1991, Schedule 10 as amended by Environment Act 1995)</b>  Positional Accuracy: Located by supplier to within 10m</p>	A13SE (SE)	260	2	499590 103120
3	<p><b>Discharge Consents</b></p> <p>Operator: Southern Water Services Ltd (S)  Property Type: WWTW/SEWAGE TREATMENT WORKS (WATER COMPANY)  Location: Ford Wwtw Ford Airfield Industrial Estate, Ford, Arundel, West Sussex, Bn18 0hy</p> <p>Authority: Environment Agency, Southern Region  Catchment Area: Coastal Offshore  Reference: A00787  Permit Version: 7  Effective Date: 5th October 2009  Issued Date: 5th October 2009  Revocation Date: 29th March 2010  Discharge Type: Sewage Discharges - Final/Treated Effluent - Water Company  Discharge: Controlled Sea  Environment:  Receiving Water: English Channel  <b>Status: Modified (Water Resources Act 1991, Schedule 10 as amended by Environment Act 1995)</b>  Positional Accuracy: Located by supplier to within 10m</p>	A13SE (SE)	260	2	499590 103120
3	<p><b>Discharge Consents</b></p> <p>Operator: Southern Water Services Ltd (S)  Property Type: WWTW/SEWAGE TREATMENT WORKS (WATER COMPANY)  Location: Ford Wwtw Ford Airfield Industrial Estate, Ford, Arundel, West Sussex, Bn18 0hy</p> <p>Authority: Environment Agency, Southern Region  Catchment Area: Coastal Offshore  Reference: A00787  Permit Version: 6  Effective Date: 1st April 2009  Issued Date: 14th October 2008  Revocation Date: 4th October 2009  Discharge Type: Sewage Discharges - Final/Treated Effluent - Water Company  Discharge: Controlled Sea  Environment:  Receiving Water: English Channel  <b>Status: Consent Currently Under Appeal</b>  Positional Accuracy: Located by supplier to within 10m</p>	A13SE (SE)	260	2	499590 103120

Map ID	Details	Quadrant Reference (Compass Direction)	Estimated Distance From Site	Contact	NGR
3	<p><b>Discharge Consents</b></p> <p>Operator: Southern Water Services Ltd (S)  Property Type: WWTW/SEWAGE TREATMENT WORKS (WATER COMPANY)  Location: Ford Wwtw Ford Airfield Industrial Estate, Ford, Arundel, West Sussex, Bn18 0hy</p> <p>Authority: Environment Agency, Southern Region  Catchment Area: Coastal Offshore  Reference: A00787  Permit Version: 5  Effective Date: 22nd December 2005  Issued Date: 22nd December 2005  Revocation Date: 31st March 2009  Discharge Type: Sewage Discharges - Final/Treated Effluent - Water Company  Discharge: Controlled Sea  Environment:  Receiving Water: English Channel  <b>Status: Consent Currently Under Appeal</b>  Positional Accuracy: Located by supplier to within 10m</p>	A13SE (SE)	260	2	499590 103120
3	<p><b>Discharge Consents</b></p> <p>Operator: Southern Water Services Ltd (S)  Property Type: Sewage Disposal Works - Water Company  Location: Ford Wwtw Ford Airfield Industrial Estate, Ford, Arundel, West Sussex, Bn18 0hy</p> <p>Authority: Environment Agency, Southern Region  Catchment Area: Coastal Offshore  Reference: A00787  Permit Version: 4  Effective Date: 22nd September 2003  Issued Date: 22nd September 2003  Revocation Date: 21st December 2005  Discharge Type: Sewage Discharges - Final/Treated Effluent - Water Company  Discharge: Controlled Sea  Environment:  Receiving Water: English Channel  <b>Status: Modified (Water Resources Act 1991, Schedule 10 as amended by Environment Act 1995)</b>  Positional Accuracy: Located by supplier to within 10m</p>	A13SE (SE)	260	2	499590 103120
4	<p><b>Discharge Consents</b></p> <p>Operator: Mr S P Beeching  Property Type: REAL ESTATE ACTIVITIES/BUYING/SELLING/RENTING  Location: Ford Lane Business Park Arundel Ford Lane Business Park, Ford Lane, Arundel, West Sussex, Bn18 0uz</p> <p>Authority: Environment Agency, Southern Region  Catchment Area: Adur Estuary &amp; Freshwater Tributaries  Reference: P13199  Permit Version: 1  Effective Date: 5th October 2007  Issued Date: 5th October 2007  Revocation Date: Not Supplied  Discharge Type: Sewage Discharges - Final/Treated Effluent - Not Water Company  Discharge: Freshwater Stream/River  Environment:  Receiving Water: Trib Of Reiver Arun  <b>Status: New Consent (Water Resources Act 1991, Section 88 &amp; Schedule 10 as amended by Environment Act 1995)</b>  Positional Accuracy: Located by supplier to within 10m</p>	A18SE (N)	451	2	499524 103780
5	<p><b>Discharge Consents</b></p> <p>Operator: Peter Hague  Property Type: DOMESTIC PROPERTY (SINGLE) (INCL FARM HOUSE)  Location: Bullock Yard North Ford Lane Ford Bullock Yard, North Ford Lane, Ford, Arundel, West Sussex, Bn18 0ef</p> <p>Authority: Environment Agency, Southern Region  Catchment Area: Adur Estuary &amp; Freshwater Tributaries  Reference: P12971  Permit Version: 1  Effective Date: 10th January 2007  Issued Date: 10th January 2007  Revocation Date: Not Supplied  Discharge Type: Sewage Discharges - Final/Treated Effluent - Not Water Company  Discharge: Land/Soakaway  Environment:  Receiving Water: Into Land Via Soakaway  <b>Status: New Consent (Water Resources Act 1991, Section 88 &amp; Schedule 10 as amended by Environment Act 1995)</b>  Positional Accuracy: Located by supplier to within 10m</p>	A19SW (NE)	578	2	499860 103739

Map ID	Details	Quadrant Reference (Compass Direction)	Estimated Distance From Site	Contact	NGR
6	<p><b>Discharge Consents</b></p> <p>Operator: T P Smart Ltd  Property Type: WASTE COLLECTION/TREATMENT/DISPOSAL/MATERIALS RECOVERY  Location: T P Smart Ltd, Ford Lane Ind. Est. Ford Lane Industrial Estate, 20 Ford Lane, Nr Arundel, West Sussex, Bn18 0df  Authority: Environment Agency, Southern Region  Catchment Area: Adur Estuary &amp; Freshwater Tributaries  Reference: P12335  Permit Version: 1  Effective Date: 4th May 2005  Issued Date: 4th May 2005  Revocation Date: Not Supplied  Discharge Type: Trade Effluent Discharge-Site Drainage  Discharge: Freshwater Stream/River  Environment:  Receiving Water: An Adjacent Small Watercourse  <b>Status:</b> <b>New Consent (Water Resources Act 1991, Section 88 &amp; Schedule 10 as amended by Environment Act 1995)</b>  Positional Accuracy: Located by supplier to within 10m</p>	A18SE (N)	627	2	499501 103960
6	<p><b>Discharge Consents</b></p> <p>Operator: Beeching Ltd  Property Type: REAL ESTATE ACTIVITIES/BUYING/SELLING/RENTING  Location: 18 New Business Units, Ford Lane Industrial Estate, Ford Arundel, West Sussex  Authority: Environment Agency, Southern Region  Catchment Area: Not Supplied  Reference: P06893  Permit Version: 1  Effective Date: 22nd September 1997  Issued Date: 22nd September 1997  Revocation Date: Not Supplied  Discharge Type: Sewage Discharges - Final/Treated Effluent - Not Water Company  Discharge: Freshwater Stream/River  Environment:  Receiving Water: Freshwater River  <b>Status:</b> <b>New Consent (Water Resources Act 1991, Section 88 &amp; Schedule 10 as amended by Environment Act 1995)</b>  Positional Accuracy: Located by supplier to within 10m</p>	A18SE (N)	648	2	499510 103980
7	<p><b>Discharge Consents</b></p> <p>Operator: Mr P Hague  Property Type: DOMESTIC PROPERTY (SINGLE) (INCL FARM HOUSE)  Location: Newhiuse Farm, Ford Lane, Ford, Nr Arundel  Authority: Environment Agency, Southern Region  Catchment Area: Not Supplied  Reference: P09053  Permit Version: 1  Effective Date: 26th May 2000  Issued Date: 26th May 2000  Revocation Date: Not Supplied  Discharge Type: Sewage Discharges - Final/Treated Effluent - Not Water Company  Discharge: Onto Land  Environment:  Receiving Water: Onto Land  <b>Status:</b> <b>Pre National Rivers Authority Legislation where issue date &lt; 01/09/1989</b>  Positional Accuracy: Located by supplier to within 10m</p>	A14NW (NE)	630	2	499980 103670
8	<p><b>Discharge Consents</b></p> <p>Operator: Styropak (Uk) Ltd  Property Type: WASTE COLLECTION/TREATMENT/DISPOSAL/MATERIALS RECOVERY  Location: Styropak Uk Ltd Unit A, Rudford Industrial Estate, Ford, Near Arundel, Bn18 0bd  Authority: Environment Agency, Southern Region  Catchment Area: Adur Estuary &amp; Freshwater Tributaries  Reference: P05662  Permit Version: 1  Effective Date: 10th August 1995  Issued Date: 10th August 1995  Revocation Date: Not Supplied  Discharge Type: Sewage Discharges - Final/Treated Effluent - Not Water Company  Discharge: Freshwater Stream/River  Environment:  Receiving Water: Tributary Of River Arun  <b>Status:</b> <b>New Consent, by Application (Water Resources Act 1991, Section 113 &amp; Schedule 12)</b>  Positional Accuracy: Located by supplier to within 10m</p>	A9SW (SE)	768	2	499790 102650



Map ID	Details	Quadrant Reference (Compass Direction)	Estimated Distance From Site	Contact	NGR
8	<p><b>Discharge Consents</b></p> <p>Operator: Rudford Industrial Estate  Property Type: Industrial Parks &amp; Estates  Location: Rudford Industrial Estate, Ford Airfield, Ford, Arundel, West Sussex  Authority: Environment Agency, Southern Region  Catchment Area: Old-Arun 70  Reference: P02171  Permit Version: 1  Effective Date: 1st April 1991  Issued Date: 1st April 1991  Revocation Date: 20th March 1996  Discharge Type: Sewage Discharges - Final/Treated Effluent - Not Water Company  Discharge: Saline Estuary  Environment:  Receiving Water: Saline Estuary  <b>Status:</b> Post National Rivers Authority Legislation where issue date &gt; 31/08/1989  Positional Accuracy: Located by supplier to within 100m</p>	A9SW (SE)	768	2	499790 102650
9	<p><b>Discharge Consents</b></p> <p>Operator: Tarmac Heavy Building Materials Uk Ltd  Property Type: Undefined Or Other  Location: Tarmac Topblock Ltd Ford Airfield Industrial Est, Yapton, Arundel, West Sussex, Bn18 0hy  Authority: Environment Agency, Southern Region  Catchment Area: Old-unknown river  Reference: P06572  Permit Version: 10  Effective Date: 1st October 2001  Issued Date: 17th September 2001  Revocation Date: 31st December 2001  Discharge Type: Trade Discharge - Process Water  Discharge: Freshwater Stream/River  Environment:  Receiving Water: River Arun  <b>Status:</b> Post National Rivers Authority Legislation where issue date &gt; 31/08/1989  Positional Accuracy: Located by supplier to within 10m</p>	A14NE (E)	829	2	500270 103420
9	<p><b>Discharge Consents</b></p> <p>Operator: Tarmac Heavy Building Materials Uk Ltd  Property Type: Undefined Or Other  Location: Tarmac Topblock Ltd Ford Airfield Industrial Est, Yapton, Arundel, West Sussex, Bn18 0hy  Authority: Environment Agency, Southern Region  Catchment Area: Old-unknown river  Reference: P06572  Permit Version: 9  Effective Date: 1st July 2001  Issued Date: 29th June 2001  Revocation Date: 30th September 2001  Discharge Type: Trade Discharge - Process Water  Discharge: Freshwater Stream/River  Environment:  Receiving Water: River Arun  <b>Status:</b> Post National Rivers Authority Legislation where issue date &gt; 31/08/1989  Positional Accuracy: Located by supplier to within 10m</p>	A14NE (E)	829	2	500270 103420
9	<p><b>Discharge Consents</b></p> <p>Operator: Tarmac Heavy Building Materials Uk Ltd  Property Type: Undefined Or Other  Location: Tarmac Topblock Ltd Ford Airfield Industrial Est, Yapton, Arundel, West Sussex, Bn18 0hy  Authority: Environment Agency, Southern Region  Catchment Area: Old-unknown river  Reference: P06572  Permit Version: 8  Effective Date: 1st January 2001  Issued Date: 22nd December 2000  Revocation Date: 30th June 2001  Discharge Type: Trade Discharge - Process Water  Discharge: Freshwater Stream/River  Environment:  Receiving Water: River Arun  <b>Status:</b> Post National Rivers Authority Legislation where issue date &gt; 31/08/1989  Positional Accuracy: Located by supplier to within 10m</p>	A14NE (E)	829	2	500270 103420

Map ID	Details	Quadrant Reference (Compass Direction)	Estimated Distance From Site	Contact	NGR
9	<p><b>Discharge Consents</b></p> <p>Operator: Tarmac Heavy Building Materials Uk Ltd  Property Type: Undefined Or Other  Location: Tarmac Topblock Ltd Ford Airfield Industrial Est, Yapton, Arundel, West Sussex, Bn18 0hy  Authority: Environment Agency, Southern Region  Catchment Area: Old-unknown river  Reference: P06572  Permit Version: 7  Effective Date: 1st May 2000  Issued Date: 1st May 2000  Revocation Date: 31st December 2000  Discharge Type: Trade Discharge - Process Water  Discharge: Freshwater Stream/River  Environment:  Receiving Water: River Arun  <b>Status: Post National Rivers Authority Legislation where issue date &gt; 31/08/1989</b>  Positional Accuracy: Located by supplier to within 10m</p>	A14NE (E)	829	2	500270 103420
9	<p><b>Discharge Consents</b></p> <p>Operator: Tarmac Heavy Building Materials Uk Ltd  Property Type: Undefined Or Other  Location: Tarmac Topblock Ltd Ford Airfield Industrial Est, Yapton, Arundel, West Sussex, Bn18 0hy  Authority: Environment Agency, Southern Region  Catchment Area: Old-unknown river  Reference: P06572  Permit Version: 5  Effective Date: 1st May 1999  Issued Date: 19th April 1999  Revocation Date: 31st October 1999  Discharge Type: Trade Discharge - Process Water  Discharge: Freshwater Stream/River  Environment:  Receiving Water: River Arun  <b>Status: Post National Rivers Authority Legislation where issue date &gt; 31/08/1989</b>  Positional Accuracy: Located by supplier to within 10m</p>	A14NE (E)	829	2	500270 103420
9	<p><b>Discharge Consents</b></p> <p>Operator: Tarmac Heavy Building Materials Uk Ltd  Property Type: Undefined Or Other  Location: Tarmac Topblock Ltd Ford Airfield Industrial Est, Yapton, Arundel, West Sussex, Bn18 0hy  Authority: Environment Agency, Southern Region  Catchment Area: Old-unknown river  Reference: P06572  Permit Version: 6  Effective Date: 1st November 1999  Issued Date: 19th April 1999  Revocation Date: 30th April 2000  Discharge Type: Trade Discharge - Process Water  Discharge: Freshwater Stream/River  Environment:  Receiving Water: River Arun  <b>Status: Post National Rivers Authority Legislation where issue date &gt; 31/08/1989</b>  Positional Accuracy: Located by supplier to within 10m</p>	A14NE (E)	829	2	500270 103420
9	<p><b>Discharge Consents</b></p> <p>Operator: Tarmac Heavy Building Materials Uk Ltd  Property Type: Undefined Or Other  Location: Tarmac Topblock Ltd Ford Airfield Industrial Est, Yapton, Arundel, West Sussex, Bn18 0hy  Authority: Environment Agency, Southern Region  Catchment Area: Old-unknown river  Reference: P06572  Permit Version: 4  Effective Date: 30th October 1998  Issued Date: 30th October 1998  Revocation Date: 1st May 1999  Discharge Type: Trade Discharge - Process Water  Discharge: Freshwater Stream/River  Environment:  Receiving Water: River Arun  <b>Status: Post National Rivers Authority Legislation where issue date &gt; 31/08/1989</b>  Positional Accuracy: Located by supplier to within 10m</p>	A14NE (E)	829	2	500270 103420

Map ID	Details	Quadrant Reference (Compass Direction)	Estimated Distance From Site	Contact	NGR
9	<p><b>Discharge Consents</b></p> <p>Operator: Tarmac Heavy Building Materials Uk Ltd  Property Type: Undefined Or Other  Location: Tarmac Topblock Ltd Ford Airfield Industrial Est, Yapton, Arundel, West Sussex, Bn18 0hy  Authority: Environment Agency, Southern Region  Catchment Area: Old-unknown river  Reference: P06572  Permit Version: 3  Effective Date: 1st July 1998  Issued Date: 1st July 1998  Revocation Date: 30th October 1998  Discharge Type: Trade Discharge - Process Water  Discharge: Freshwater Stream/River  Environment:  Receiving Water: River Arun  <b>Status: Post National Rivers Authority Legislation where issue date &gt; 31/08/1989</b>  Positional Accuracy: Located by supplier to within 10m</p>	A14NE (E)	829	2	500270 103420
9	<p><b>Discharge Consents</b></p> <p>Operator: Tarmac Heavy Building Materials Uk Ltd  Property Type: Undefined Or Other  Location: Tarmac Topblock Ltd Ford Airfield Industrial Est, Yapton, Arundel, West Sussex, Bn18 0hy  Authority: Environment Agency, Southern Region  Catchment Area: Old-unknown river  Reference: P06572  Permit Version: 2  Effective Date: 6th January 1998  Issued Date: 6th January 1998  Revocation Date: 30th June 1998  Discharge Type: Trade Discharge - Process Water  Discharge: Freshwater Stream/River  Environment:  Receiving Water: River Arun  <b>Status: Post National Rivers Authority Legislation where issue date &gt; 31/08/1989</b>  Positional Accuracy: Located by supplier to within 10m</p>	A14NE (E)	829	2	500270 103420
10	<p><b>Discharge Consents</b></p> <p>Operator: H M Prison Ford  Property Type: Mixed Farming  Location: H M Prison Ford, Ford, Arundel, West Sussex, Bn18  Authority: Environment Agency, Southern Region  Catchment Area: Not Supplied  Reference: App/So/40su  Permit Version: 1  Effective Date: 1st April 1999  Issued Date: 1st April 1999  Revocation Date: Not Supplied  Discharge Type: Trade Discharge - Process Water  Discharge: Into Land  Environment:  Receiving Water: Into Land  <b>Status: New Consent (Water Resources Act 1991, Section 88 &amp; Schedule 10 as amended by Environment Act 1995)</b>  Positional Accuracy: Located by supplier to within 10m</p>	A9NE (SE)	871	2	500140 102810
11	<p><b>Discharge Consents</b></p> <p>Operator: Rudford Industrial Estate  Property Type: Industrial Parks &amp; Estates  Location: Rudford Industrial Estate, Ford Airfield, Ford, Arundel, West Sussex  Authority: Environment Agency, Southern Region  Catchment Area: Old-Arun 70  Reference: P02171  Permit Version: 1  Effective Date: 1st April 1991  Issued Date: 1st April 1991  Revocation Date: 20th March 1996  Discharge Type: Sewage Discharges - Final/Treated Effluent - Not Water Company  Discharge: Saline Estuary  Environment:  Receiving Water: Saline Estuary  <b>Status: Post National Rivers Authority Legislation where issue date &gt; 31/08/1989</b>  Positional Accuracy: Located by supplier to within 10m</p>	A8SE (S)	871	2	499735 102515



Map ID	Details	Quadrant Reference (Compass Direction)	Estimated Distance From Site	Contact	NGR
11	<p><b>Discharge Consents</b></p> <p>Operator: R T Page And Sons Ltd  Property Type: REAL ESTATE ACTIVITIES/BUYING/SELLING/RENTING  Location: Unit R, Rudford Industrial Estate, Ford Arundel, West Sussex, Bn18 0bs  Authority: Environment Agency, Southern Region  Catchment Area: Not Supplied  Reference: P05668  Permit Version: 1  Effective Date: 12th May 1995  Issued Date: 12th May 1995  Revocation Date: 31st March 1997  Discharge Type: Sewage Discharges - Final/Treated Effluent - Not Water Company  Discharge: Canal  Environment:  Receiving Water: Canal  <b>Status: Lapsed (under Environment Act 1995, Schedule 23)</b>  Positional Accuracy: Located by supplier to within 10m</p>	A8SE (S)	874	2	499730 102510
11	<p><b>Discharge Consents</b></p> <p>Operator: The Rudford Estate Management Company Ltd  Property Type: Undefined Or Other  Location: Carte Blanche Greetings Ltd Unit S.1, Rudford Ind Est, Ford Nr Arundel, West Sussex, Bn18 0bs  Authority: Environment Agency, Southern Region  Catchment Area: Adur Estuary &amp; Freshwater Tributaries  Reference: P05661  Permit Version: 1  Effective Date: 10th August 1995  Issued Date: 10th August 1995  Revocation Date: Not Supplied  Discharge Type: Sewage Discharges - Final/Treated Effluent - Not Water Company  Discharge: Freshwater Stream/River  Environment:  Receiving Water: Unknown  <b>Status: Post National Rivers Authority Legislation where issue date &gt; 31/08/1989</b>  Positional Accuracy: Located by supplier to within 100m</p>	A8SE (S)	899	2	499750 102490
12	<p><b>Discharge Consents</b></p> <p>Operator: T W Rutter (Accessories) Ltd  Property Type: REAL ESTATE ACTIVITIES/BUYING/SELLING/RENTING  Location: Unit L, Rudford Industrial Estate, Ford Arundel, West Sussex, Bn18 0bd  Authority: Environment Agency, Southern Region  Catchment Area: Not Given  Reference: P05669  Permit Version: 1  Effective Date: 12th May 1995  Issued Date: 12th May 1995  Revocation Date: 31st March 1997  Discharge Type: Sewage Discharges - Final/Treated Effluent - Not Water Company  Discharge: Freshwater Stream/River  Environment:  Receiving Water: Freshwater River  <b>Status: Lapsed (under Environment Act 1995, Schedule 23)</b>  Positional Accuracy: Located by supplier to within 100m</p>	A9SW (SE)	917	2	499900 102540
12	<p><b>Discharge Consents</b></p> <p>Operator: Farid Municipal Vehicles Ltd  Property Type: MAKING OF MOTOR VEHICLES+TRAILERS/CARS/CARAVANS  Location: Unit K, Rudford Industrial Estate, Ford Arundel, West Sussex, Bn18 0bd  Authority: Environment Agency, Southern Region  Catchment Area: Not Given  Reference: P05663  Permit Version: 1  Effective Date: 12th May 1995  Issued Date: 12th May 1995  Revocation Date: Not Supplied  Discharge Type: Sewage Discharges - Final/Treated Effluent - Not Water Company  Discharge: Freshwater Stream/River  Environment:  Receiving Water: Freshwater River  <b>Status: Post National Rivers Authority Legislation where issue date &gt; 31/08/1989</b>  Positional Accuracy: Located by supplier to within 100m</p>	A9SW (SE)	929	2	499890 102520

Map ID	Details	Quadrant Reference (Compass Direction)	Estimated Distance From Site	Contact	NGR
12	<p><b>Discharge Consents</b></p> <p>Operator: Photain Controls Ltd  Property Type: Undefined Or Other  Location: Unit 18, Hangar 3, Ford Airfield , Arundel West Sussex  Authority: Environment Agency, Southern Region  Catchment Area: Not Supplied  Reference: P00217  Permit Version: 1  Effective Date: 16th December 1985  Issued Date: 16th December 1985  Revocation Date: 31st March 1995  Discharge Type: Sewage Discharges - Final/Treated Effluent - Not Water Company  Discharge: Freshwater Stream/River  Environment:  Receiving Water: Freshwater River  <b>Status: Pre National Rivers Authority Legislation where issue date &lt; 01/09/1989</b>  Positional Accuracy: Located by supplier to within 100m</p>	A9SW (SE)	952	2	499900 102500
12	<p><b>Discharge Consents</b></p> <p>Operator: Photain Controls Ltd  Property Type: Undefined Or Other  Location: Unit 18, Hangar 3, Ford Airfield , Arundel West Sussex  Authority: Environment Agency, Southern Region  Catchment Area: Not Supplied  Reference: P00217  Permit Version: 1  Effective Date: 16th December 1985  Issued Date: 16th December 1985  Revocation Date: 31st March 1995  Discharge Type: Discharge Of Other Matter-Surface Water  Discharge: Freshwater Stream/River  Environment:  Receiving Water: Freshwater River  <b>Status: Pre National Rivers Authority Legislation where issue date &lt; 01/09/1989</b>  Positional Accuracy: Located by supplier to within 100m</p>	A9SW (SE)	952	2	499900 102500
13	<p><b>Discharge Consents</b></p> <p>Operator: Langridge Developments (Sussex) Limited  Property Type: REAL ESTATE ACTIVITIES/BUYING/SELLING/RENTING  Location: Unit V1 Rudford Industrial Estate, Ford Road, Ford, Nr Arundel, West Sussex, Bn18 0bs  Authority: Environment Agency, Southern Region  Catchment Area: Adur Estuary &amp; Freshwater Tributaries  Reference: P05714  Permit Version: 1  Effective Date: 22nd August 1995  Issued Date: 22nd August 1995  Revocation Date: Not Supplied  Discharge Type: Sewage Discharges - Final/Treated Effluent - Not Water Company  Discharge: Freshwater Stream/River  Environment:  Receiving Water: Tributary Of The River Arun  <b>Status: Post National Rivers Authority Legislation where issue date &gt; 31/08/1989</b>  Positional Accuracy: Located by supplier to within 100m</p>	A9SW (S)	969	2	499790 102430
13	<p><b>Discharge Consents</b></p> <p>Operator: Rudford Industrial Estate  Property Type: Industrial Parks &amp; Estates  Location: Rudford Industrial Estate, Ford Airfield, Ford, Arundel, West Sussex  Authority: Environment Agency, Southern Region  Catchment Area: Old-Arun 70  Reference: P02171  Permit Version: 1  Effective Date: 1st April 1991  Issued Date: 1st April 1991  Revocation Date: 20th March 1996  Discharge Type: Sewage Discharges - Final/Treated Effluent - Not Water Company  Discharge: Saline Estuary  Environment:  Receiving Water: Saline Estuary  <b>Status: Post National Rivers Authority Legislation where issue date &gt; 31/08/1989</b>  Positional Accuracy: Located by supplier to within 10m</p>	A9SW (S)	973	2	499799 102430

Map ID	Details	Quadrant Reference (Compass Direction)	Estimated Distance From Site	Contact	NGR
14	<p><b>Discharge Consents</b></p> <p>Operator: Photain Controls Plc  Property Type: REAL ESTATE ACTIVITIES/BUYING/SELLING/RENTING  Location: Unit D, Rudford Industrial Estate, Ford Arundel, West Sussex, Bn18 0be  Authority: Environment Agency, Southern Region  Catchment Area: Not Supplied  Reference: P05664  Permit Version: 1  Effective Date: 12th May 1995  Issued Date: 12th May 1995  Revocation Date: Not Supplied  Discharge Type: Sewage Discharges - Final/Treated Effluent - Not Water Company  Discharge: Freshwater Stream/River  Environment:  Receiving Water: Freshwater River  <b>Status: Post National Rivers Authority Legislation where issue date &gt; 31/08/1989</b>  Positional Accuracy: Located by supplier to within 10m</p>	A9SW (SE)	973	2	499960 102510
14	<p><b>Discharge Consents</b></p> <p>Operator: Rudford Industrial Estate  Property Type: Industrial Parks &amp; Estates  Location: Rudford Industrial Estate, Ford Airfield, Ford, Arundel, West Sussex  Authority: Environment Agency, Southern Region  Catchment Area: Old-Arun 70  Reference: P02171  Permit Version: 1  Effective Date: 1st April 1991  Issued Date: 1st April 1991  Revocation Date: 20th March 1996  Discharge Type: Sewage Discharges - Final/Treated Effluent - Not Water Company  Discharge: Saline Estuary  Environment:  Receiving Water: Saline Estuary  <b>Status: Post National Rivers Authority Legislation where issue date &gt; 31/08/1989</b>  Positional Accuracy: Located by supplier to within 100m</p>	A9SW (SE)	973	2	499960 102510
15	<p><b>Discharge Consents</b></p> <p>Operator: D &amp; D Bros. Double Glazing  Property Type: MAKING OF GLASS/CERAMICS/CEMENT/CUTTING STONE  Location: Unit J3, Rudford Industrial Estate, Ford Arundel, West Sussex, Bn18 0bs  Authority: Environment Agency, Southern Region  Catchment Area: Not Given  Reference: P05665  Permit Version: 1  Effective Date: 12th May 1995  Issued Date: 12th May 1995  Revocation Date: 31st March 1997  Discharge Type: Sewage Discharges - Final/Treated Effluent - Not Water Company  Discharge: Freshwater Stream/River  Environment:  Receiving Water: Freshwater River  <b>Status: Lapsed (under Environment Act 1995, Schedule 23)</b>  Positional Accuracy: Located by supplier to within 100m</p>	A9SW (SE)	987	2	499900 102460
16	<p><b>Integrated Pollution Prevention And Control</b></p> <p>Name: Southern Water Services Limited  Location: Ford Wastewater Treatment Works, Ford Wastewater Treatment Works, Ford, ARUNDEL, West Sussex, BN18 0HY  Authority: Environment Agency - South East Region, Solent &amp; South Downs Area  Permit Reference: CP3134ZY  Original Permit Ref: Kp3130kx  Effective Date: Not Supplied  <b>Status: Valid</b>  Application Type: Variation  App. Sub Type: Minor  Positional Accuracy: Automatically positioned to the address  Activity Code: 0.0 Associated Process  Activity Description: Associated Process  Primary Activity: Y</p>	A13SW (S)	309	2	499419 103028



Map ID	Details	Quadrant Reference (Compass Direction)	Estimated Distance From Site	Contact	NGR
16	<p><b>Integrated Pollution Prevention And Control</b></p> <p>Name: Southern Water Services Limited            Location: Ford Wtw Eaeprkp3130kxa001, Ford Wastewater Treatment Works, Ford, ARUNDEL, West Sussex, BN18 0HY            Authority: Environment Agency, Southern Region            Permit Reference: KP3130KX            Original Permit Ref: Kp3130kx            Effective Date: 30th November 2010  <b>Status: Effective</b>            Application Type: Application            App. Sub Type: New            Positional Accuracy: Manually positioned to the address or location            Activity Code: 1.1 A(1) (B) (I)            Activity Description: Combustion; Recovered Oil Greater Or Equal To 3Mw But Less Than 50Mw            Primary Activity: Y</p>	A13SW (S)	310	2	499419 103028
16	<p><b>Integrated Pollution Prevention And Control</b></p> <p>Name: Southern Water Services Limited            Location: Ford Wtw Eaeprkp3130kxa001, Ford Wastewater Treatment Works, Ford, ARUNDEL, West Sussex, BN18 0HY            Authority: Environment Agency - South East Region, Solent &amp; South Downs Area            Permit Reference: KP3130KX            Original Permit Ref: Kp3130kx            Effective Date: 30th November 2010  <b>Status: Superseded By Variation</b>            Application Type: Application            App. Sub Type: New            Positional Accuracy: Located by supplier to within 100m            Activity Code: 1.1 A(1) (B) (I)            Activity Description: Combustion; Recovered Oil Greater Or Equal To 3Mw But Less Than 50Mw            Primary Activity: Y</p>	A13SW (S)	340	2	499400 103000
17	<p><b>Local Authority Pollution Prevention and Controls</b></p> <p>Name: Tarmac Topblock Ltd            Location: Hangers 1 &amp; 2, Ford Industrial Estate, Yapton Arundel, BN18 0BF            Authority: Arun District Council, Environmental Health Department            Permit Reference: 1878            Dated: 23rd October 1992            Process Type: Local Authority Air Pollution Control            Description: PG3/1Blending, packing, loading and use of bulk cement  <b>Status: Authorisation revoked</b>            Positional Accuracy: Manually positioned to the address or location</p>	A13NW (NW)	51	3	499408 103369
18	<p><b>Local Authority Pollution Prevention and Controls</b></p> <p>Name: Complete Workwear Services Ltd            Location: Unit 1 Block C, Ford Industrial Estate, Yapton, Arundel, BN18 0HY            Authority: Arun District Council, Environmental Health Department            Permit Reference: 10594            Dated: 30th June 2011            Process Type: Local Authority Pollution Prevention and Control            Description: PG6/46 Dry cleaning  <b>Status: Permitted</b>            Positional Accuracy: Manually positioned to the address or location</p>	A12SE (W)	558	3	498927 103133
19	<p><b>Local Authority Pollution Prevention and Controls</b></p> <p>Name: Hypablast PlcRockland Clothing Ltd            Location: Unit 3 Block C, Ford Industrial Estate, Yapton, Arundel, Bn18 0hy            Authority: Arun District Council, Environmental Health Department            Permit Reference: 13337            Dated: 6th June 2014            Process Type: Local Authority Pollution Prevention and Control            Description: PG6/46 Dry cleaning  <b>Status: Permitted</b>            Positional Accuracy: Manually positioned to the address or location</p>	A12SE (SW)	561	3	498930 103117
19	<p><b>Local Authority Pollution Prevention and Controls</b></p> <p>Name: Tarmac Topblock Ltd            Location: Hangers 1 &amp; 2, Ford Airfield Industrial Estate, Ford, ARUNDEL, West Sussex, BN18 0HY            Authority: Arun District Council, Environmental Health Department            Permit Reference: Ppc/2/04            Dated: 23rd October 1992            Process Type: Local Authority Pollution Prevention and Control            Description: PG3/1Blending, packing, loading and use of bulk cement  <b>Status: Authorisation revoked</b>            Positional Accuracy: Manually positioned within the geographical locality</p>	A12SE (SW)	577	3	498932 103074

Map ID	Details	Quadrant Reference (Compass Direction)	Estimated Distance From Site	Contact	NGR
20	<p><b>Local Authority Pollution Prevention and Controls</b></p> <p>Name: F L Gamble &amp; Sons Ltd            Location: Unit 6 Hanger 3, Rudford Industrial Estate, Ford Road Ford, ARUNDEL, West Sussex, BN18 0BD            Authority: Arun District Council, Environmental Health Department            Permit Reference: 5855            Dated: 25th January 1993            Process Type: Local Authority Air Pollution Control            Description: PG3/8 Quarry processes including roadstone plants and the size reduction of bricks, tiles and concrete  <b>Status: Authorisation revoked</b>            Positional Accuracy: Manually positioned to the address or location</p>	A8SE (S)	870	3	499749 102521
21	<p><b>Local Authority Pollution Prevention and Control Enforcements</b></p> <p>Location: Hanger 1 Ford Airfield Industrial Estate, Ford, Arundel, West Sussex, Bn18 0hy            Type: Air Pollution Control Enforcement Notice            Reference: EPA/3/92            Date Issued: 1st March 2001            Enforcement Date: Not Supplied            Details: Not Supplied            Positional Accuracy: Manually positioned within the geographical locality</p>	A12SE (SW)	507	3	499040 103033
	<p><b>Nearest Surface Water Feature</b></p>	A18SE (N)	449	-	499458 103785
22	<p><b>Pollution Incidents to Controlled Waters</b></p> <p>Property Type: Industrial: Other            Location: Field Ditches, /River Arun            Authority: Environment Agency, Southern Region            Pollutant: Miscellaneous - Inert Suspended Solids            Note: Grey Deposit In Ditch; Industrial: Other            Incident Date: 7th March 1994            Incident Reference: 884            Catchment Area: Not Given            Receiving Water: Not Given            Cause of Incident: Industrial Chemicals            Incident Severity: Category 3 - Minor Incident            Positional Accuracy: Located by supplier to within 100m</p>	A14NE (E)	850	2	500290 103430
23	<p><b>Pollution Incidents to Controlled Waters</b></p> <p>Property Type: Other General Premises            Location: Tributary Of Riverarun            Authority: Environment Agency, Southern Region            Pollutant: Miscellaneous - Unknown            Note: Sewage Smell Some Dead Fish; Miscellaneous Premises: Unknown            Incident Date: 16th September 1995            Incident Reference: 1421            Catchment Area: Not Given            Receiving Water: Not Given            Cause of Incident: Miscellaneous/Other Pollution Type            Incident Severity: Category 3 - Minor Incident            Positional Accuracy: Located by supplier to within 100m</p>	A19SE (NE)	955	2	500250 103850
24	<p><b>Water Abstractions</b></p> <p>Operator: Tarmac Ltd            Licence Number: 27/198            Permit Version: 1            Location: Ford Industrial Estate, Arundel            Authority: Environment Agency, Southern Region            Abstraction: Construction: Process Water            Abstraction Type: Water may be abstracted from a single point            Source: Groundwater            Daily Rate (m3): Not Supplied            Yearly Rate (m3): Not Supplied            Details: Outlined In Black On Attached Map            Authorised Start: 01 January            Authorised End: 31 December            Permit Start Date: 4th January 2001            Permit End Date: Not Supplied            Positional Accuracy: Located by supplier to within 10m</p>	A13NE (NE)	100	2	499530 103390

Map ID	Details	Quadrant Reference (Compass Direction)	Estimated Distance From Site	Contact	NGR
24	<p><b>Water Abstractions</b></p> <p>Operator: Tarmac Heavy Building Materials Ltd  Licence Number: 27/196  Permit Version: 1  Location: Ford Industrial Estate, Arundel  Authority: Environment Agency, Southern Region  Abstraction: Construction: Process Water  Abstraction Type: Water may be abstracted from a single point  Source: Groundwater  Daily Rate (m3): Not Supplied  Yearly Rate (m3): Not Supplied  Details: Outlined On Licence Map  Authorised Start: 13 March  Authorised End: 31 December  Permit Start Date: 13th March 2000  Permit End Date: Not Supplied  Positional Accuracy: Located by supplier to within 10m</p>	A13NE (NE)	100	2	499530 103390
25	<p><b>Water Abstractions</b></p> <p>Operator: Mr A Langmead  Licence Number: 10/41/412004  Permit Version: 100  Location: Wicks Farm, Yapton  Authority: Environment Agency, Southern Region  Abstraction: General Farming And Domestic  Abstraction Type: Water may be abstracted from a single point  Source: Groundwater  Daily Rate (m3): Not Supplied  Yearly Rate (m3): Not Supplied  Details: See Licence Map  Authorised Start: 01 April  Authorised End: 31 March  Permit Start Date: 2nd April 1987  Permit End Date: Not Supplied  Positional Accuracy: Located by supplier to within 100m</p>	A18SW (N)	586	2	499330 103910
26	<p><b>Water Abstractions</b></p> <p>Operator: R Hague, Esq  Licence Number: 412001  Permit Version: Not Supplied  Location: New House Farm, FORD  Authority: Environment Agency, Southern Region  Abstraction: Agriculture (General)  Abstraction Type: Not Supplied  Source: Groundwater  Daily Rate (m3): 9  Yearly Rate (m3): 1659.1  Details: H5 Chalk  Authorised Start: Not Supplied  Authorised End: Not Supplied  Permit Start Date: Not Supplied  Permit End Date: Not Supplied  Positional Accuracy: Located by supplier to within 100m</p>	A19SW (NE)	600	2	499930 103690
27	<p><b>Water Abstractions</b></p> <p>Operator: Keith Langmead Ltd  Licence Number: 10/41/412007  Permit Version: 101  Location: Wicks Farm, Ford  Authority: Environment Agency, Southern Region  Abstraction: General Agriculture: Spray Irrigation - Direct  Abstraction Type: Water may be abstracted from a single point  Source: Groundwater  Daily Rate (m3): Not Supplied  Yearly Rate (m3): Not Supplied  Details: See Licence Map  Authorised Start: 01 June  Authorised End: 30 September  Permit Start Date: 31st March 2016  Permit End Date: Not Supplied  Positional Accuracy: Located by supplier to within 10m</p>	A17SE (NW)	886	2	498790 103930



Map ID	Details	Quadrant Reference (Compass Direction)	Estimated Distance From Site	Contact	NGR
27	<p><b>Water Abstractions</b></p> <p>Operator: Mr A C Langmead Esq  Licence Number: 10/41/412007  Permit Version: 100  Location: Wicks Farm, Ford  Authority: Environment Agency, Southern Region  Abstraction: General Agriculture: Spray Irrigation - Direct  Abstraction Type: Water may be abstracted from a single point  Source: Groundwater  Daily Rate (m3): Not Supplied  Yearly Rate (m3): Not Supplied  Details: See Licence Map  Authorised Start: 01 June  Authorised End: 30 September  Permit Start Date: 30th May 1989  Permit End Date: Not Supplied  Positional Accuracy: Located by supplier to within 100m</p>	A17SE (NW)	886	2	498790 103930
	<p><b>Water Abstractions</b></p> <p>Operator: Keith Langmead Ltd  Licence Number: 27/190  Permit Version: 102  Location: Point A On Binstead Rife, Wicks Farm, Yapton  Authority: Environment Agency, Southern Region  Abstraction: General Agriculture: Spray Irrigation - Storage  Abstraction Type: Water may be abstracted from a single point  Source: Surface  Daily Rate (m3): Not Supplied  Yearly Rate (m3): Not Supplied  Details: Shown Outlined In Red On Licence Map  Authorised Start: 01 November  Authorised End: 31 March  Permit Start Date: 16th April 2019  Permit End Date: Not Supplied  Positional Accuracy: Located by supplier to within 10m</p>	A22SE (NW)	1336	2	498810 104510
	<p><b>Water Abstractions</b></p> <p>Operator: Keith Langmead Ltd  Licence Number: 27/190  Permit Version: 101  Location: Point A On Binstead Rife, Wicks Farm, Yapton  Authority: Environment Agency, Southern Region  Abstraction: General Agriculture: Spray Irrigation - Storage  Abstraction Type: Water may be abstracted from a single point  Source: Surface  Daily Rate (m3): Not Supplied  Yearly Rate (m3): Not Supplied  Details: Shown Outlined In Black On Licence Map  Authorised Start: 01 November  Authorised End: 31 March  Permit Start Date: 1st April 2001  Permit End Date: Not Supplied  Positional Accuracy: Located by supplier to within 10m</p>	A22SE (NW)	1336	2	498810 104510
	<p><b>Water Abstractions</b></p> <p>Operator: A.C. Langmead Ltd  Licence Number: 27/190  Permit Version: 100  Location: Point A On Binstead Rife, Wicks Farm, Yapton  Authority: Environment Agency, Southern Region  Abstraction: General Agriculture: Spray Irrigation - Storage  Abstraction Type: Water may be abstracted from a single point  Source: Surface  Daily Rate (m3): Not Supplied  Yearly Rate (m3): Not Supplied  Details: Shown Outlined In Black On Licence Map  Authorised Start: 01 November  Authorised End: 31 March  Permit Start Date: 16th August 1996  Permit End Date: Not Supplied  Positional Accuracy: Located by supplier to within 100m</p>	A22SE (NW)	1336	2	498810 104510

Map ID	Details	Quadrant Reference (Compass Direction)	Estimated Distance From Site	Contact	NGR
	<p><b>Water Abstractions</b></p> <p>Operator: T Luckin &amp; Son  Licence Number: 10/41/411022  Permit Version: 1  Location: Tortington Drainage Ditches  Authority: Environment Agency, Southern Region  Abstraction: General Agriculture: Spray Irrigation - Direct  Abstraction Type: Water may be abstracted from a single point  Source: Surface  Daily Rate (m3): Not Supplied  Yearly Rate (m3): Not Supplied  Details: Not Supplied  Authorised Start: 01 January  Authorised End: 31 December  Permit Start Date: 1st April 2016  Permit End Date: Not Supplied  Positional Accuracy: Located by supplier to within 10m</p>	A24NW (N)	1560	2	499820 104850
	<p><b>Water Abstractions</b></p> <p>Operator: T Luckin &amp; Son  Licence Number: 10/41/411022ca  Permit Version: 100  Location: Drainage Ditches At Tortington  Authority: Environment Agency, Southern Region  Abstraction: General Agriculture: Spray Irrigation - Direct  Abstraction Type: Water may be abstracted from a single point  Source: Surface  Daily Rate (m3): 55  Yearly Rate (m3): 12272.6  Details: See Licence Map  Authorised Start: 01 January  Authorised End: 31 December  Permit Start Date: 19th August 1985  Permit End Date: Not Supplied  Positional Accuracy: Located by supplier to within 10m</p>	A24NW (N)	1560	2	499820 104850
	<p><b>Water Abstractions</b></p> <p>Operator: Messrs T Luckin &amp; Son  Licence Number: 411022  Permit Version: Not Supplied  Location: Drainage Ditches , TORTINGTON  Authority: Environment Agency, Southern Region  Abstraction: Spray Irrigation  Abstraction Type: Not Supplied  Source: Surface  Daily Rate (m3): 55  Yearly Rate (m3): 12272  Details: Tributary Of Arun  Authorised Start: Not Supplied  Authorised End: Not Supplied  Permit Start Date: Not Supplied  Permit End Date: Not Supplied  Positional Accuracy: Located by supplier to within 100m</p>	A24NW (N)	1560	2	499820 104850
	<p><b>Water Abstractions</b></p> <p>Operator: Mr A Clay Esq  Licence Number: 10/41/411007  Permit Version: 100  Location: The Streddles, North End Road, Yapton  Authority: Environment Agency, Southern Region  Abstraction: Agriculture: Horticultural Watering  Abstraction Type: Water may be abstracted from a single point  Source: Groundwater  Daily Rate (m3): Not Supplied  Yearly Rate (m3): Not Supplied  Details: See Licence Map  Authorised Start: 01 April  Authorised End: 31 March  Permit Start Date: 18th July 1979  Permit End Date: Not Supplied  Positional Accuracy: Located by supplier to within 100m</p>	A16SW (W)	1681	2	497840 103830

Map ID	Details	Quadrant Reference (Compass Direction)	Estimated Distance From Site	Contact	NGR
	<b>Water Abstractions</b> Operator: Adviserate T/A Southdown Flowers Licence Number: 412002 Permit Version: Not Supplied Location: Adviserate Limited Authority: Environment Agency, Southern Region Abstraction: Spray Irrigation Abstraction Type: Not Supplied Source: Surface Daily Rate (m3): 68 Yearly Rate (m3): 18181 Details: Todhurst Rife (Trib Arun) Authorised Start: Not Supplied Authorised End: Not Supplied Permit Start Date: Not Supplied Permit End Date: Not Supplied Positional Accuracy: Located by supplier to within 100m	A21SW (NW)	1796	2	498000 104400
	<b>Water Abstractions</b> Operator: T Luckin & Son Licence Number: 10/41/411020 Permit Version: 100 Location: Internal Ditches At Tortington Authority: Environment Agency, Southern Region Abstraction: General Agriculture: Spray Irrigation - Direct Abstraction Type: Water may be abstracted from a river or stream reach, or a row of wellpoints Source: Surface Daily Rate (m3): Not Supplied Yearly Rate (m3): Not Supplied Details: See Licence Map Authorised Start: 01 April Authorised End: 30 September Permit Start Date: 8th June 2009 Permit End Date: Not Supplied Positional Accuracy: Located by supplier to within 10m	A25NW (NE)	1839	2	500460 104870
	<b>Water Abstractions</b> Operator: J A Longhurst, Esq Licence Number: 411010 Permit Version: Not Supplied Location: Reedy Rife, Church Farm, LYMINSTER Authority: Environment Agency, Southern Region Abstraction: Spray Irrigation Abstraction Type: Not Supplied Source: Surface Daily Rate (m3): 655 Yearly Rate (m3): 13636.2 Details: Tributary Of Arun Authorised Start: Not Supplied Authorised End: Not Supplied Permit Start Date: Not Supplied Permit End Date: Not Supplied Positional Accuracy: Unknown	A25SE (NE)	1968	2	500970 104580
	<b>Groundwater Vulnerability Map</b> Combined Classification: Secondary Superficial Aquifer - Medium Vulnerability Combined Vulnerability: Medium Combined Aquifer: Productive Bedrock Aquifer, Productive Superficial Aquifer Pollutant Speed: Intermediate Bedrock Flow: Well Connected Fractures Dilution: 300-550 mm/year Baseflow Index: >70% Superficial: >90% Patchiness: Superficial 3-10m Thickness: Superficial High Recharge:	A13NE (NE)	0	4	499446 103336
	<b>Groundwater Vulnerability - Soluble Rock Risk</b> Classification: Significant Risk - Problems Unlikely	A13NE (NE)	0	4	499446 103336
	<b>Bedrock Aquifer Designations</b> Aquifer Designation: Principal Aquifer	A13NE (NE)	0	4	499446 103336
	<b>Superficial Aquifer Designations</b> Aquifer Designation: Secondary Aquifer - A	A13NE (NE)	0	4	499446 103336
	<b>Extreme Flooding from Rivers or Sea without Defences</b> None				



Map ID	Details	Quadrant Reference (Compass Direction)	Estimated Distance From Site	Contact	NGR
	<b>Flooding from Rivers or Sea without Defences</b> None				
	<b>Areas Benefiting from Flood Defences</b> None				
	<b>Flood Water Storage Areas</b> None				
	<b>Flood Defences</b> None				
28	<b>OS Water Network Lines</b> Watercourse Form: Inland river Watercourse Length: 1284.8 Watercourse Level: On ground surface Permanent: True Watercourse Name: Not Supplied Catchment Name: Rother and Arun Primacy: 1	A14SW (SE)	517	5	499892 103076
29	<b>OS Water Network Lines</b> Watercourse Form: Inland river Watercourse Length: 199.0 Watercourse Level: On ground surface Permanent: True Watercourse Name: Not Supplied Catchment Name: Rother and Arun Primacy: 1	A18SE (N)	589	5	499469 103924
30	<b>OS Water Network Lines</b> Watercourse Form: Inland river Watercourse Length: 77.3 Watercourse Level: On ground surface Permanent: True Watercourse Name: Not Supplied Catchment Name: Rother and Arun Primacy: 1	A18NE (N)	775	5	499543 104105
31	<b>OS Water Network Lines</b> Watercourse Form: Inland river Watercourse Length: 116.0 Watercourse Level: On ground surface Permanent: True Watercourse Name: Not Supplied Catchment Name: Rother and Arun Primacy: 1	A18NE (N)	775	5	499543 104105
32	<b>OS Water Network Lines</b> Watercourse Form: Inland river Watercourse Length: 169.0 Watercourse Level: On ground surface Permanent: True Watercourse Name: Not Supplied Catchment Name: Rother and Arun Primacy: 1	A18NE (N)	790	5	499621 104106
33	<b>OS Water Network Lines</b> Watercourse Form: Inland river Watercourse Length: 9.9 Watercourse Level: Underground Permanent: True Watercourse Name: Not Supplied Catchment Name: Rother and Arun Primacy: 1	A19NW (NE)	840	5	499789 104102
34	<b>OS Water Network Lines</b> Watercourse Form: Inland river Watercourse Length: 69.5 Watercourse Level: On ground surface Permanent: True Watercourse Name: Not Supplied Catchment Name: Rother and Arun Primacy: 1	A19NW (NE)	847	5	499799 104105
35	<b>OS Water Network Lines</b> Watercourse Form: Inland river Watercourse Length: 6.7 Watercourse Level: On ground surface Permanent: True Watercourse Name: Not Supplied Catchment Name: Rother and Arun Primacy: 1	A19NW (NE)	883	5	499913 104084

Map ID	Details	Quadrant Reference (Compass Direction)	Estimated Distance From Site	Contact	NGR
36	<b>OS Water Network Lines</b> Watercourse Form: Lake Watercourse Length: 44.6 Watercourse Level: On ground surface Permanent: True Watercourse Name: Not Supplied Catchment Name: Rother and Arun Primacy: 1	A19NW (NE)	888	5	499865 104118
37	<b>OS Water Network Lines</b> Watercourse Form: Inland river Watercourse Length: 16.3 Watercourse Level: On ground surface Permanent: True Watercourse Name: Not Supplied Catchment Name: Rother and Arun Primacy: 2	A19NW (NE)	889	5	499917 104090
38	<b>OS Water Network Lines</b> Watercourse Form: Inland river Watercourse Length: 67.9 Watercourse Level: On ground surface Permanent: True Watercourse Name: Not Supplied Catchment Name: Rother and Arun Primacy: 1	A19NW (NE)	889	5	499919 104088
39	<b>OS Water Network Lines</b> Watercourse Form: Inland river Watercourse Length: 246.1 Watercourse Level: On ground surface Permanent: True Watercourse Name: Not Supplied Catchment Name: Rother and Arun Primacy: 1	A19SW (NE)	891	5	500112 103928
40	<b>OS Water Network Lines</b> Watercourse Form: Inland river Watercourse Length: 162.8 Watercourse Level: On ground surface Permanent: True Watercourse Name: Not Supplied Catchment Name: Rother and Arun Primacy: 1	A18NE (N)	891	5	499549 104220
41	<b>OS Water Network Lines</b> Watercourse Form: Inland river Watercourse Length: 37.9 Watercourse Level: On ground surface Permanent: True Watercourse Name: Not Supplied Catchment Name: Rother and Arun Primacy: 1	A19NW (NE)	895	5	499990 104046
42	<b>OS Water Network Lines</b> Watercourse Form: Lake Watercourse Length: 10.5 Watercourse Level: On ground surface Permanent: True Watercourse Name: Not Supplied Catchment Name: Rother and Arun Primacy: 2	A19NW (NE)	902	5	499915 104106
43	<b>OS Water Network Lines</b> Watercourse Form: Lake Watercourse Length: 11.8 Watercourse Level: On ground surface Permanent: True Watercourse Name: Not Supplied Catchment Name: Rother and Arun Primacy: 1	A19NW (NE)	906	5	499909 104114
44	<b>OS Water Network Lines</b> Watercourse Form: Inland river Watercourse Length: 93.7 Watercourse Level: On ground surface Permanent: True Watercourse Name: Not Supplied Catchment Name: Rother and Arun Primacy: 1	A19NW (NE)	915	5	499920 104118

Map ID	Details	Quadrant Reference (Compass Direction)	Estimated Distance From Site	Contact	NGR
45	<b>OS Water Network Lines</b> Watercourse Form: Inland river Watercourse Length: 22.0 Watercourse Level: On ground surface Permanent: True Watercourse Name: Not Supplied Catchment Name: Rother and Arun Primacy: 1	A19NW (NE)	919	5	499982 104082
46	<b>OS Water Network Lines</b> Watercourse Form: Tidal river Watercourse Length: 256.0 Watercourse Level: On ground surface Permanent: True Watercourse Name: Not Supplied Catchment Name: Rother and Arun Primacy: 1	A19SE (NE)	923	5	500168 103909
47	<b>OS Water Network Lines</b> Watercourse Form: Inland river Watercourse Length: 14.1 Watercourse Level: Underground Permanent: True Watercourse Name: Not Supplied Catchment Name: Rother and Arun Primacy: 1	A19SE (NE)	924	5	500163 103918
48	<b>OS Water Network Lines</b> Watercourse Form: Inland river Watercourse Length: 47.5 Watercourse Level: On ground surface Permanent: True Watercourse Name: Not Supplied Catchment Name: Rother and Arun Primacy: 1	A19SE (NE)	933	5	500164 103932
49	<b>OS Water Network Lines</b> Watercourse Form: Inland river Watercourse Length: 94.4 Watercourse Level: On ground surface Permanent: True Watercourse Name: Not Supplied Catchment Name: Rother and Arun Primacy: 1	A19NW (NE)	939	5	500001 104093
50	<b>OS Water Network Lines</b> Watercourse Form: Inland river Watercourse Length: 69.7 Watercourse Level: On ground surface Permanent: True Watercourse Name: Not Supplied Catchment Name: Rother and Arun Primacy: 1	A19SE (NE)	961	5	500159 103979
51	<b>OS Water Network Lines</b> Watercourse Form: Inland river Watercourse Length: 94.0 Watercourse Level: On ground surface Permanent: True Watercourse Name: Not Supplied Catchment Name: Rother and Arun Primacy: 2	A19SE (NE)	961	5	500159 103979



Map ID	Details	Quadrant Reference (Compass Direction)	Estimated Distance From Site	Contact	NGR
52	<p><b>Historical Landfill Sites</b></p> <p>Licence Holder: R J Page and Sons Limited            Location: Ford, Sussex            Name: Bank East of Hanger 2            Operator Location: Not Supplied            Boundary Accuracy: As Supplied            Provider Reference: EAHLD20086            First Input Date: 18th August 1985            Last Input Date: 17th August 1986            Specified Waste: Deposited Waste included Inert Waste            Type:            EA Waste Ref: 0            Regis Ref: Not Supplied            WRC Ref: 3800/8139            BGS Ref: Not Supplied            Other Ref: WD27/113, WD13/30</p>	A13NE (E)	128	2	499572 103355
53	<p><b>Historical Landfill Sites</b></p> <p>Licence Holder: R T and Sons Limited            Location: Ford, Sussex            Name: Newhouse Farm            Operator Location: Not Supplied            Boundary Accuracy: As Supplied            Provider Reference: EAHLD20085            First Input Date: 1st November 1985            Last Input Date: 22nd September 1986            Specified Waste: Deposited Waste included Inert Waste            Type:            EA Waste Ref: 0            Regis Ref: Not Supplied            WRC Ref: 3800/8141            BGS Ref: Not Supplied            Other Ref: WD27/115, WD13/14</p>	A19SW (NE)	812	2	499992 103937
54	<p><b>Licensed Waste Management Facilities (Locations)</b></p> <p>Licence Number: 402696            Location: New Circular Technology Park, Ford Airfield Ind Est, Ford, Arundel, West Sussex, SL3 0EG            Operator Name: Grundon Waste Management Ltd            Operator Location: Not Supplied            Authority: Environment Agency - South East Region, Solent &amp; South Downs Area            Site Category: HCI Waste TS + treatment  <b>Licence Status: Issued</b>            Issued: 7th October 2015            Last Modified: Not Supplied            Expires: Not Supplied            Suspended: Not Supplied            Revoked: Not Supplied            Surrendered: Not Supplied            IPPC Reference: Not Supplied            Positional Accuracy: Located by supplier to within 10m</p>	A13NE (NE)	35	2	499475 103355
55	<p><b>Licensed Waste Management Facilities (Locations)</b></p> <p>Licence Number: 400024            Location: Sludge Dryer, Ford, Arundel, West Sussex, BN13 3NX            Operator Name: Southern Water Services Limited            Operator Location: Not Supplied            Authority: Environment Agency - South East Region, Solent &amp; South Downs Area            Site Category: Landfill Gas Engine (&lt;3 mW)  <b>Licence Status: Issued</b>            Issued: 2nd April 2013            Last Modified: Not Supplied            Expires: Not Supplied            Suspended: Not Supplied            Revoked: Not Supplied            Surrendered: Not Supplied            IPPC Reference: Not Supplied            Positional Accuracy: Located by supplier to within 100m</p>	A13SW (S)	340	2	499400 103000

Map ID	Details	Quadrant Reference (Compass Direction)	Estimated Distance From Site	Contact	NGR
56	<p><b>Licensed Waste Management Facilities (Locations)</b></p> <p>Licence Number: 19756            Location: 20 Ford Lane, Ford, Arundel, West Sussex, BN18 0DF            Operator Name: T P Smart Ltd            Operator Location: Not Supplied            Authority: Environment Agency - South East Region, Solent &amp; South Downs Area            Site Category: Metal Recycling Sites (Mixed)  <b>Licence Status: Modified</b>            Issued: 27th February 1995            Last Modified: 27th April 2006            Expires: Not Supplied            Suspended: Not Supplied            Revoked: Not Supplied            Surrendered: Not Supplied            IPPC Reference: Not Supplied            Positional Accuracy: Located by supplier to within 100m</p>	A18SE (N)	468	2	499500 103800
57	<p><b>Licensed Waste Management Facilities (Locations)</b></p> <p>Licence Number: 100630            Location: Ford Airfield, Ford Road, Ford, Arundel, West Sussex, BN18 0FL            Operator Name: Viridor Waste Management Ltd            Operator Location: Not Supplied            Authority: Environment Agency - South East Region, Solent &amp; South Downs Area            Site Category: Material Recycling Treatment Facilities  <b>Licence Status: Modified</b>            Issued: 23rd January 2009            Last Modified: 13th June 2012            Expires: Not Supplied            Suspended: Not Supplied            Revoked: Not Supplied            Surrendered: Not Supplied            IPPC Reference: Not Supplied            Positional Accuracy: Located by supplier to within 10m</p>	A8NE (SE)	525	2	499696 102875
58	<p><b>Licensed Waste Management Facilities (Locations)</b></p> <p>Licence Number: 401195            Location: The Factory, Ford Airfield Ind Estate, Rollaston Park, Yapton, West Sussex, BN18 0HY            Operator Name: H D White Ltd            Operator Location: Not Supplied            Authority: Environment Agency - South East Region, Solent &amp; South Downs Area            Site Category: Metal recycling, vehicle storage, depollution  <b>Licence Status: Issued</b>            Issued: 14th February 2014            Last Modified: Not Supplied            Expires: Not Supplied            Suspended: Not Supplied            Revoked: Not Supplied            Surrendered: Not Supplied            IPPC Reference: Not Supplied            Positional Accuracy: Located by supplier to within 10m</p>	A12SE (W)	543	2	498943 103132
59	<p><b>Licensed Waste Management Facilities (Locations)</b></p> <p>Licence Number: 10148            Location: Ford Lane Industrial Estate, Ford Lane, Ford, Arundel, West Sussex, BN18 0DF            Operator Name: T P Smart Ltd            Operator Location: Not Supplied            Authority: Environment Agency - South East Region, Solent &amp; South Downs Area            Site Category: Metal Recycling Sites (Mixed)  <b>Licence Status: Modified</b>            Issued: 27th April 2006            Last Modified: 31st March 2009            Expires: Not Supplied            Suspended: Not Supplied            Revoked: Not Supplied            Surrendered: Not Supplied            IPPC Reference: Not Supplied            Positional Accuracy: Located by supplier to within 10m</p>	A18SE (N)	639	2	499529 103969

Map ID	Details	Quadrant Reference (Compass Direction)	Estimated Distance From Site	Contact	NGR
60	<b>Licensed Waste Management Facilities (Locations)</b> Licence Number: 10146 Location: Units 7 - 10, Hanger Three, Rudford Industrial Estate, Ford, Arundel, West Sussex, BN18 0BS Operator Name: South Coast Skips Ltd Operator Location: Not Supplied Authority: Environment Agency - South East Region, Solent & South Downs Area Site Category: Household, Commercial And Industrial Transfer Stations <b>Licence Status: Modified</b> Issued: 11th January 2006 Last Modified: 4th April 2011 Expires: Not Supplied Suspended: Not Supplied Revoked: Not Supplied Surrendered: Not Supplied IPPC Reference: Not Supplied Positional Accuracy: Manually positioned within the geographical locality	A9SW (SE)	936	2	499921 102530
	<b>Local Authority Landfill Coverage</b> Name: Arun District Council - Has no landfill data to supply		0	6	499446 103336
	<b>Local Authority Landfill Coverage</b> Name: West Sussex County Council - Has supplied landfill data		0	7	499446 103336
61	<b>Local Authority Recorded Landfill Sites</b> Location: Newhouse Farm, Ford Reference: F/10/94 Authority: West Sussex County Council, Environment & Development <b>Last Reported Status: Unknown</b> Types of Waste: Not Supplied Date of Closure: Not Supplied Positional Accuracy: Located by supplier to within 100m Boundary Quality: Not Applicable	A18NE (N)	767	7	499500 104100
62	<b>Potentially Infilled Land (Non-Water)</b> Bearing Ref: SE Use: Unknown Filled Ground (Pit, quarry etc) Date of Mapping: 1993	A14SW (SE)	642	-	500008 103027
63	<b>Potentially Infilled Land (Water)</b> Use: Unknown Filled Ground (Pond, marsh, river, stream, dock etc) Date of Mapping: 1962	A18SW (N)	390	-	499364 103716
64	<b>Potentially Infilled Land (Water)</b> Use: Unknown Filled Ground (Pond, marsh, river, stream, dock etc) Date of Mapping: 1962	A19SW (NE)	717	-	500045 103730
65	<b>Potentially Infilled Land (Water)</b> Use: Unknown Filled Ground (Pond, marsh, river, stream, dock etc) Date of Mapping: 1951	A7SE (SW)	982	-	499016 102454



Map ID	Details	Quadrant Reference (Compass Direction)	Estimated Distance From Site	Contact	NGR
66	<p><b>Registered Landfill Sites</b></p> <p>Licence Holder: R T Page &amp; Sons Ltd            Licence Reference: 5/BJ/85            Site Location: East Of Tarmac Topblock Plant, No 2 Hangar, Ford, Arundel, West Sussex            Licence Easting: 499570            Licence Northing: 103400            Operator Location: 47 Pier Road, Littlehampton, West Sussex            Authority: Environment Agency - Southern Region, Sussex Area            Site Category: Landfill            Max Input Rate: Undefined            Waste Source: No known restriction on source of waste            Restrictions:            Status: Licence lapsed/cancelled/defunct/not applicable/surrenderedCancelled            Dated: 18th August 1985            Preceded By: Not Given            Licence:            Superseded By: Not Given            Licence:            Positional Accuracy: Manually positioned to the address or location            Boundary Accuracy: Not Applicable            Authorised Waste: Brick Rubble,Broken Concrete            Stone,Chalk,Soils            Totally Inert Solid Waste            Prohibited Waste: Any Waste Not Totally Inert            Asbestos            Grass Cuttings            Paper            Vegetable Matter            Waste Ex Sites Cont.Hazardous Material            Waste Ex Sites Cont.Polluting Mater'L            Wood</p>	A13NE (NE)	140	2	499570 103400
67	<p><b>Registered Landfill Sites</b></p> <p>Licence Holder: R T Page &amp; Sons Ltd            Licence Reference: 5/BG/85            Site Location: Newhouse Farm (Os 0001, 0008), Ford, Arundel, West Sussex            Licence Easting: 500000            Licence Northing: 104050            Operator Location: 47 Pier Road, Littlehampton, West Sussex            Authority: Environment Agency - Southern Region, Sussex Area            Site Category: Landfill            Max Input Rate: Undefined            Waste Source: No known restriction on source of waste            Restrictions:            Status: Licence lapsed/cancelled/defunct/not applicable/surrenderedCancelled            Dated: 8th August 1985            Preceded By: Not Given            Licence:            Superseded By: Not Given            Licence:            Positional Accuracy: Manually positioned to the address or location            Boundary Accuracy: Not Applicable            Authorised Waste: Brick Rubble,Broken Concrete            Stone,Chalk,Soils            Totally Inert Solid Waste            Prohibited Waste: Any Waste Not Totally Inert            Asbestos            Grass Cuttings            Paper            Vegetable Matter            Waste Ex Sites Cont.Hazardous Material            Waste Ex Sites Cont.Polluting Mater'L            Wood</p>	A19NW (NE)	904	2	500000 104050

Map ID	Details	Quadrant Reference (Compass Direction)	Estimated Distance From Site	Contact	NGR
68	<p><b>Registered Waste Treatment or Disposal Sites</b></p> <p>Licence Holder: T P Smart            Licence Reference: WSX/L1/0124/1            Site Location: Ivor Green Industrial Estate, 20 Ford Lane, Ford, ARUNDEL, West Sussex, BN18 0DF</p> <p>Operator Location: 20 Cheviot Close, WORTHING, West Sussex, BN18 0DF            Authority: Environment Agency - Southern Region, Sussex Area            Site Category: Scrapyard            Max Input Rate: Very Small (Less than 10,000 tonnes per year)            Waste Source: No known restriction on source of waste            Restrictions:            Licence Status: Operational as far as is knownOperational            Dated: 25th June 1997            Preceded By: WSX/L1/0124            Licence:            Superseded By: Not Given            Licence:            Positional Accuracy: Manually positioned to the address or location            Boundary Quality: Not Supplied            Authorised Waste: Elec/Electronic Comps/Fit/Fix/Apps            Max.Waste Permitted By Licence            Scrap Metals</p> <p>Prohibited Waste: Asbestos - All Chemical Forms            Domestic Electrical Appliances            Liquid Wastes            Metallic Powders            Motor Vehicles            Percussive/Explosive/Similar Waste            Pumpable Sludge Wastes            Spec.Waste (Epa'90:S62/1996 Regs)            Sub'S Control. Radioactive Subs Act'60            Waste Contain Pcb's            Waste N.O.S.            Waste Reacts Violently Water Or Air</p>	A18SE (N)	541	2	499530 103870
68	<p><b>Registered Waste Treatment or Disposal Sites</b></p> <p>Licence Holder: T P Smart            Licence Reference: WSX/L1/0124            Site Location: Ivor Green Industrial Estate, 20 Ford Lane, Ford, ARUNDEL, West Sussex, BN18 0DF</p> <p>Operator Location: 20 Cheviot Close, WORTHING, West Sussex, BN18 0DF            Authority: Environment Agency - Southern Region, Sussex Area            Site Category: Scrapyard            Max Input Rate: Very Small (Less than 10,000 tonnes per year)            Waste Source: No known restriction on source of waste            Restrictions:            Licence Status: Record supersededSuperseded            Dated: 27th February 1995            Preceded By: WSX/L1/0022            Licence:            Superseded By: WSX/L1/0124/1            Licence:            Positional Accuracy: Manually positioned to the address or location            Boundary Quality: Not Supplied            Authorised Waste: Comp' Gas Cylinders-Empty/Made Safe            Ferrous Metal Scrap In Solid Forms            Max.Waste Permitted By Licence            Non-Ferrous Metal Scrap In Solid Forms            Scrap Metal/Oxides/Manuf.Items</p> <p>Prohibited Waste: All Forms Asbestos            Liquid/Slurry/Sludge Wastes            Mat'L React Violently With Water, Air            Mat'L With Pcb's &gt; 50 Ppm            Metallic Powders            Motor Vehicles            Percussive/Explosive/Similar Waste            Special Wastes            Sub'S Control. Radioactive Subs Act'60            Waste N.O.S.</p>	A18SE (N)	541	2	499530 103870

Map ID	Details	Quadrant Reference (Compass Direction)	Estimated Distance From Site	Contact	NGR
68	<p><b>Registered Waste Treatment or Disposal Sites</b></p> <p>Licence Holder: T P Smart            Licence Reference: WSX/L1/0022            Site Location: Ivor Green Industrial Estate, 20 Ford Lane, Ford, ARUNDEL, West Sussex, BN18 0DF</p> <p>Operator Location: 20 Cheviot Close, WORTHING, West Sussex, BN18 0DF            Authority: Environment Agency - Southern Region, Sussex Area            Site Category: Scrapyard            Max Input Rate: Very Small (Less than 10,000 tonnes per year)            Waste Source: No known restriction on source of waste</p> <p>Restrictions:            Licence Status: Record supersededSuperseded            Dated: 1st March 1994            Preceded By: Not Given            Licence:            Superseded By: WSX/L1/0124            Licence:            Positional Accuracy: Manually positioned to the address or location            Boundary Quality: Not Supplied            Authorised Waste: Electric/Electronic Fitt/Fix/Appliance            Electrical/Electronic Components            Ferrous Metal Scrap            Max.Waste Permitted By Licence            Non-Ferrous Metal Scrap</p> <p>Prohibited Waste            Asbestos            Domestic Electrical Appliances            Liquid/Slurry/Sludge Wastes            Metallic Powders            Motor Vehicles            Pcb'S And Analogues            Percussive/Explosive/Similar Waste            Special Wastes            Sub'S Control. Radioactive Subs Act'60            Waste N.O.S.            Waste React.Violently W/Water Or Air</p>	A18SE (N)	541	2	499530 103870

Map ID	Details	Quadrant Reference (Compass Direction)	Estimated Distance From Site	Contact	NGR
	<b>BGS 1:625,000 Solid Geology</b> Description: White Chalk Subgroup	A13NE (NE)	0	1	499446 103336
	<b>BGS Estimated Soil Chemistry</b> Source: British Geological Survey, National Geoscience Information Service Soil Sample Type: Sediment Arsenic Concentration: <15 mg/kg Cadmium Concentration: <1.8 mg/kg Chromium Concentration: 60 - 90 mg/kg Lead Concentration: <100 mg/kg Nickel Concentration: 15 - 30 mg/kg	A13NE (NE)	0	1	499446 103336
	<b>BGS Estimated Soil Chemistry</b> Source: British Geological Survey, National Geoscience Information Service Soil Sample Type: Sediment Arsenic Concentration: 15 - 25 mg/kg Cadmium Concentration: <1.8 mg/kg Chromium Concentration: 60 - 90 mg/kg Lead Concentration: <100 mg/kg Nickel Concentration: 15 - 30 mg/kg	A19SW (NE)	865	1	500000 104000
69	<b>BGS Recorded Mineral Sites</b> Site Name: Farm Barns Gravel Pit Location: Climping, Littlehampton, West Sussex Source: British Geological Survey, National Geoscience Information Service Reference: 157581 Type: Opencast Status: Ceased Operator: Unknown Operator Operator Location: Not Supplied Periodic Type: Quaternary Geology: River Terrace Deposits (Undifferentiated) Commodity: Sand and Gravel Positional Accuracy: Located by supplier to within 10m	A14SW (SE)	641	1	500002 103018
	<b>BGS Measured Urban Soil Chemistry</b> No data available				
	<b>BGS Urban Soil Chemistry Averages</b> No data available				
	<b>Coal Mining Affected Areas</b> In an area that might not be affected by coal mining				
	<b>Non Coal Mining Areas of Great Britain</b> No Hazard				
	<b>Potential for Collapsible Ground Stability Hazards</b> Hazard Potential: Low Source: British Geological Survey, National Geoscience Information Service	A13NE (NE)	0	1	499446 103336
	<b>Potential for Compressible Ground Stability Hazards</b> Hazard Potential: No Hazard Source: British Geological Survey, National Geoscience Information Service	A13NE (NE)	0	1	499446 103336
	<b>Potential for Ground Dissolution Stability Hazards</b> Hazard Potential: Very Low Source: British Geological Survey, National Geoscience Information Service	A13NE (NE)	0	1	499446 103336
	<b>Potential for Landslide Ground Stability Hazards</b> Hazard Potential: Very Low Source: British Geological Survey, National Geoscience Information Service	A13NE (NE)	0	1	499446 103336
	<b>Potential for Running Sand Ground Stability Hazards</b> Hazard Potential: Low Source: British Geological Survey, National Geoscience Information Service	A13NE (NE)	0	1	499446 103336
	<b>Potential for Shrinking or Swelling Clay Ground Stability Hazards</b> Hazard Potential: Low Source: British Geological Survey, National Geoscience Information Service	A13NE (NE)	0	1	499446 103336



Map ID	Details	Quadrant Reference (Compass Direction)	Estimated Distance From Site	Contact	NGR
	<p><b>Radon Potential - Radon Affected Areas</b></p> <p>Affected Area: The property is in a Lower probability radon area (less than 1% of homes are estimated to be at or above the Action Level).</p> <p>Source: British Geological Survey, National Geoscience Information Service</p>	A13NE (NE)	0	1	499446 103336
	<p><b>Radon Potential - Radon Protection Measures</b></p> <p>Protection Measure: No radon protective measures are necessary in the construction of new dwellings or extensions</p> <p>Source: British Geological Survey, National Geoscience Information Service</p>	A13NE (NE)	0	1	499446 103336

Map ID	Details	Quadrant Reference (Compass Direction)	Estimated Distance From Site	Contact	NGR
70	<p><b>Contemporary Trade Directory Entries</b></p> <p>Name: Easterchem            Location: Unit C,Ford La, Ford, Arundel, West Sussex, BN18 0DF            Classification: Chemists' &amp; Pharmacists' Suppliers &amp; Wholesalers  <b>Status: Inactive</b>            Positional Accuracy: Manually positioned to the road within the address or location</p>	A18SE (N)	454	-	499484 103788
70	<p><b>Contemporary Trade Directory Entries</b></p> <p>Name: Constructive Evaluation            Location: Unit A4,Ford La, Ford, Arundel, West Sussex, BN18 0DF            Classification: Testing, Inspection &amp; Calibration Equipment Manufacturers  <b>Status: Inactive</b>            Positional Accuracy: Manually positioned to the road within the address or location</p>	A18SE (N)	461	-	499467 103796
70	<p><b>Contemporary Trade Directory Entries</b></p> <p>Name: Regnum Blinds Ltd            Location: Unit A4, Ford Lane, Ford, Arundel, West Sussex, BN18 0DF            Classification: Blinds, Awnings &amp; Canopies  <b>Status: Active</b>            Positional Accuracy: Automatically positioned to the address</p>	A18SE (N)	472	-	499472 103807
70	<p><b>Contemporary Trade Directory Entries</b></p> <p>Name: G D Precision C N C Ltd            Location: Unit A3, Ford Lane, Ford, ARUNDEL, West Sussex, BN18 0DF            Classification: Precision Engineers  <b>Status: Active</b>            Positional Accuracy: Automatically positioned to the address</p>	A18SE (N)	480	-	499464 103815
70	<p><b>Contemporary Trade Directory Entries</b></p> <p>Name: Marden Publications            Location: Unit A1, Ford Lane, Ford, Arundel, West Sussex, BN18 0DF            Classification: Greeting Card Publishers &amp; Wholesalers  <b>Status: Inactive</b>            Positional Accuracy: Automatically positioned to the address</p>	A18SW (N)	487	-	499437 103822
71	<p><b>Contemporary Trade Directory Entries</b></p> <p>Name: D R Bailey Transport Ltd            Location: Ford Airfield Industrial Estate, Ford, Arundel, West Sussex, BN18 0HY            Classification: Road Haulage Services  <b>Status: Inactive</b>            Positional Accuracy: Automatically positioned to the address</p>	A12SE (SW)	478	-	499035 103093
71	<p><b>Contemporary Trade Directory Entries</b></p> <p>Name: Bleach Of Lavant            Location: Ford Airfield Industrial Estate, Ford, Arundel, West Sussex, BN18 0HY            Classification: Road Haulage Services  <b>Status: Inactive</b>            Positional Accuracy: Automatically positioned to the address</p>	A12SE (SW)	478	-	499035 103093
71	<p><b>Contemporary Trade Directory Entries</b></p> <p>Name: K T Services Ltd            Location: Ford Airfield Industrial Estate, Ford, Arundel, West Sussex, BN18 0HY            Classification: Commercial Vehicle Servicing, Repairs, Parts &amp; Accessories  <b>Status: Inactive</b>            Positional Accuracy: Automatically positioned to the address</p>	A12SE (SW)	516	-	498995 103087
72	<p><b>Contemporary Trade Directory Entries</b></p> <p>Name: H D White Ltd            Location: Ford Airfield Industrial Estate, Ford, Arundel, West Sussex, BN18 0HY            Classification: Scrap Metal Merchants  <b>Status: Active</b>            Positional Accuracy: Automatically positioned to the address</p>	A12SE (W)	493	-	498991 103148
72	<p><b>Contemporary Trade Directory Entries</b></p> <p>Name: Euro Louvre Systems            Location: Ford Airfield Ind Est, Ford, Arundel, West Sussex, BN18 0HY            Classification: Ventilators &amp; Ventilation Systems  <b>Status: Inactive</b>            Positional Accuracy: Manually positioned within the geographical locality</p>	A12SE (W)	513	-	498963 103164
72	<p><b>Contemporary Trade Directory Entries</b></p> <p>Name: Arundel Brewery            Location: Unit C7, Ford Airfield Industrial Estate, Ford, Arundel, West Sussex, BN18 0HY            Classification: Brewers  <b>Status: Active</b>            Positional Accuracy: Automatically positioned to the address</p>	A12SE (SW)	528	-	498961 103130

Map ID	Details	Quadrant Reference (Compass Direction)	Estimated Distance From Site	Contact	NGR
72	<p><b>Contemporary Trade Directory Entries</b></p> <p>Name: Adur Ventilation            Location: C6, Ford Airfield Industrial Estate, Ford, Arundel, West Sussex, BN18 0HY            Classification: Ventilators &amp; Ventilation Systems  <b>Status: Inactive</b>            Positional Accuracy: Automatically positioned to the address</p>	A12SE (W)	544	-	498944 103129
72	<p><b>Contemporary Trade Directory Entries</b></p> <p>Name: B D Mantels Ltd            Location: Unit B2 Ford Airfield Indust Est, Ford, Arundel, West Sussex, BN18 0HY            Classification: Fireplaces &amp; Mantelpieces  <b>Status: Inactive</b>            Positional Accuracy: Manually positioned to the address or location</p>	A12SE (SW)	545	-	498943 103128
72	<p><b>Contemporary Trade Directory Entries</b></p> <p>Name: Murray Equipment            Location: Unit C1, Ford Airfield Industrial Estate, Ford, Arundel, BN18 0HY            Classification: Medical Equipment Manufacturers  <b>Status: Active</b>            Positional Accuracy: Automatically positioned to the address</p>	A12SE (W)	558	-	498927 103133
72	<p><b>Contemporary Trade Directory Entries</b></p> <p>Name: C L S Laundry Ltd            Location: Unit C1, Ford Airfield Industrial Estate, Ford, Arundel, BN18 0HY            Classification: Laundries &amp; Launderettes  <b>Status: Inactive</b>            Positional Accuracy: Automatically positioned to the address</p>	A12SE (W)	558	-	498927 103133
73	<p><b>Contemporary Trade Directory Entries</b></p> <p>Name: Booth Engineering            Location: Block A1, Ford Airfield Industrial Estate, Ford, ARUNDEL, West Sussex, BN18 0HY            Classification: Sheet Metal Work  <b>Status: Active</b>            Positional Accuracy: Automatically positioned to the address</p>	A12SE (W)	505	-	498955 103218
73	<p><b>Contemporary Trade Directory Entries</b></p> <p>Name: Grundon Waste Management            Location: Unit A3, Ford Airfield Industrial Estate, Ford, Arundel, BN18 0HY            Classification: Waste Disposal Services  <b>Status: Active</b>            Positional Accuracy: Automatically positioned to the address</p>	A12SE (W)	522	-	498938 103220
74	<p><b>Contemporary Trade Directory Entries</b></p> <p>Name: J S M            Location: Unit 2, Ford Lane Business Park, Ford, Arundel, BN18 0UZ            Classification: Electronic Component Manufacturers &amp; Distributors  <b>Status: Active</b>            Positional Accuracy: Automatically positioned to the address</p>	A18SE (N)	517	-	499538 103844
74	<p><b>Contemporary Trade Directory Entries</b></p> <p>Name: Arrival Electronics Ltd            Location: Unit 2, Ford Lane Business Park, Ford, Arundel, BN18 0UZ            Classification: Electronic Component Manufacturers &amp; Distributors  <b>Status: Active</b>            Positional Accuracy: Automatically positioned to the address</p>	A18SE (N)	517	-	499538 103844
74	<p><b>Contemporary Trade Directory Entries</b></p> <p>Name: Allsop &amp; Francis Ltd            Location: Unit 18, Ford Lane Business Park, Ford, Arundel, West Sussex, BN18 0UZ            Classification: Laundry &amp; Dry Cleaning Supplies  <b>Status: Active</b>            Positional Accuracy: Automatically positioned to the address</p>	A18SE (N)	545	-	499552 103870
74	<p><b>Contemporary Trade Directory Entries</b></p> <p>Name: Prolube Oils Ltd            Location: Mortley Ho, Ford La Business Pk, Ford, Arundel, West Sussex, BN18 0UZ            Classification: Oil Companies  <b>Status: Inactive</b>            Positional Accuracy: Manually positioned to the address or location</p>	A18SE (N)	546	-	499534 103874
74	<p><b>Contemporary Trade Directory Entries</b></p> <p>Name: Tempcon Instrumentation Ltd            Location: Unit 19, Ford Lane Business Park, Ford, Arundel, BN18 0UZ            Classification: Temperature Monitoring Systems Manufacturers  <b>Status: Active</b>            Positional Accuracy: Automatically positioned to the address</p>	A18SE (N)	546	-	499543 103873

Map ID	Details	Quadrant Reference (Compass Direction)	Estimated Distance From Site	Contact	NGR
74	<b>Contemporary Trade Directory Entries</b> Name: Mortley Sprague Ltd Location: Unit 20, Ford Lane Business Park, Ford, Arundel, West Sussex, BN18 0UZ Classification: Manufacturers <b>Status: Inactive</b> Positional Accuracy: Automatically positioned to the address	A18SE (N)	547	-	499534 103875
74	<b>Contemporary Trade Directory Entries</b> Name: Onyx Cable Infrastructure Location: Unit 20, Ford Lane Business Park, Ford, Arundel, West Sussex, BN18 0UZ Classification: Cable & Wire Equipment Manufacturers <b>Status: Inactive</b> Positional Accuracy: Automatically positioned to the address	A18SE (N)	547	-	499534 103875
74	<b>Contemporary Trade Directory Entries</b> Name: Baker Manufacturing Location: Unit 20, Ford Lane Business Park, Ford, Arundel, West Sussex, BN18 0UZ Classification: Electronic Component Manufacturers & Distributors <b>Status: Inactive</b> Positional Accuracy: Automatically positioned to the address	A18SE (N)	547	-	499534 103875
75	<b>Contemporary Trade Directory Entries</b> Name: Art Of Stone Ltd Location: Ford Lane, Ford, Arundel, West Sussex, BN18 0DF Classification: Fireplaces & Mantelpieces <b>Status: Inactive</b> Positional Accuracy: Automatically positioned to the address	A18SW (N)	525	-	499354 103853
75	<b>Contemporary Trade Directory Entries</b> Name: Technology In Seconds Location: Unit C, Ford Lane, Ford, Arundel, West Sussex, BN18 0DF Classification: Office Furniture & Equipment <b>Status: Inactive</b> Positional Accuracy: Automatically positioned to the address	A18SW (N)	525	-	499376 103856
75	<b>Contemporary Trade Directory Entries</b> Name: Craft Of Stone Ltd Location: The Old Barn, Ford Lane, Ford, Arundel, West Sussex, BN18 0DF Classification: Fireplaces & Mantelpieces <b>Status: Inactive</b> Positional Accuracy: Automatically positioned to the address	A18SW (N)	525	-	499354 103853
76	<b>Contemporary Trade Directory Entries</b> Name: Brewer Metal Craft Ltd Location: Unit 3d, Ford Lane, Ford, Arundel, West Sussex, BN18 0DF Classification: Metal Products - Fabricated <b>Status: Inactive</b> Positional Accuracy: Automatically positioned to the address	A18SE (N)	532	-	499491 103865
76	<b>Contemporary Trade Directory Entries</b> Name: Sussex Catering Equipment Services Ltd Location: Unit E, Ford Lane, Ford, Arundel, West Sussex, BN18 0DF Classification: Catering Equipment <b>Status: Inactive</b> Positional Accuracy: Automatically positioned to the address	A18SE (N)	576	-	499506 103908
76	<b>Contemporary Trade Directory Entries</b> Name: T P Smart Ltd Location: Unit F, Ford Lane, Ford, Arundel, West Sussex, BN18 0DF Classification: Scrap Metal Merchants <b>Status: Active</b> Positional Accuracy: Automatically positioned to the address	A18SE (N)	609	-	499519 103940
76	<b>Contemporary Trade Directory Entries</b> Name: Arun Fastener Company Location: Unit 2-3, Ford Lane, Ford, Arundel, BN18 0DF Classification: Nuts, Bolts & Fixings <b>Status: Inactive</b> Positional Accuracy: Automatically positioned to the address	A18SE (N)	609	-	499519 103940
76	<b>Contemporary Trade Directory Entries</b> Name: Arun Fastener Co Ltd Location: Units 2-3, Ford Lane, Ford, Arundel, West Sussex, BN18 0DF Classification: Nuts, Bolts & Fixings <b>Status: Inactive</b> Positional Accuracy: Automatically positioned to the address	A18SE (N)	609	-	499519 103940
77	<b>Contemporary Trade Directory Entries</b> Name: Hammond Concrete Testing & Services Location: Unit, 15-17, Ford Lane Business Park, Ford, Arundel, BN18 0UZ Classification: Testing, Inspection & Calibration Equipment Manufacturers <b>Status: Active</b> Positional Accuracy: Automatically positioned to the address	A18SE (N)	543	-	499578 103862



Map ID	Details	Quadrant Reference (Compass Direction)	Estimated Distance From Site	Contact	NGR
77	<p><b>Contemporary Trade Directory Entries</b></p> <p>Name: G T Products Europe Ltd            Location: Unit 14, Ford Lane Business Park, Ford, Arundel, West Sussex, BN18 0UZ            Classification: Packaging Materials Manufacturers &amp; Suppliers  <b>Status: Inactive</b>            Positional Accuracy: Automatically positioned to the address</p>	A18SE (N)	590	-	499589 103908
78	<p><b>Contemporary Trade Directory Entries</b></p> <p>Name: Palletways            Location: Ford Airfield Ind Est, Ford, Arundel, West Sussex, BN18 0HY            Classification: Distribution Services  <b>Status: Inactive</b>            Positional Accuracy: Manually positioned within the geographical locality</p>	A12SE (SW)	547	-	498963 103080
78	<p><b>Contemporary Trade Directory Entries</b></p> <p>Name: Antplace Plastics            Location: C9, Ford Airfield Industrial Estate, Ford, Arundel, West Sussex, BN18 0HY            Classification: Plastics - Vacuum Forming  <b>Status: Inactive</b>            Positional Accuracy: Automatically positioned to the address</p>	A12SE (SW)	554	-	498943 103107
78	<p><b>Contemporary Trade Directory Entries</b></p> <p>Name: Byjingham            Location: Ford Airfield Ind Est, Ford, Arundel, West Sussex, BN18 0HY            Classification: Road Haulage Services  <b>Status: Inactive</b>            Positional Accuracy: Manually positioned within the geographical locality</p>	A12SE (SW)	554	-	498960 103072
78	<p><b>Contemporary Trade Directory Entries</b></p> <p>Name: Greenhill Finishers            Location: Block A4, Ford Airfield Industrial Estate, Ford, Arundel, West Sussex, BN18 0HY            Classification: Powder Coatings  <b>Status: Inactive</b>            Positional Accuracy: Automatically positioned to the address</p>	A12SE (W)	572	-	498915 103125
78	<p><b>Contemporary Trade Directory Entries</b></p> <p>Name: Arun Circuits Ltd            Location: Block A4, Ford Airfield Industrial Estate, Ford, Arundel, West Sussex, BN18 0HY            Classification: Printed Circuit Manufacturers  <b>Status: Inactive</b>            Positional Accuracy: Automatically positioned to the address</p>	A12SE (W)	572	-	498915 103125
78	<p><b>Contemporary Trade Directory Entries</b></p> <p>Name: Tarmac Topblock Ltd            Location: Block A4, Ford Airfield Industrial Estate, Ford, Arundel, West Sussex, BN18 0HY            Classification: Concrete Products  <b>Status: Inactive</b>            Positional Accuracy: Automatically positioned to the address</p>	A12SE (W)	572	-	498915 103125
78	<p><b>Contemporary Trade Directory Entries</b></p> <p>Name: Southern Drilling Services Ltd            Location: C2, Ford Airfield Ind Est, Ford, Arundel, West Sussex, BN18 0HY            Classification: Drilling &amp; Boring Equipment &amp; Supplies  <b>Status: Inactive</b>            Positional Accuracy: Manually positioned to the address or location</p>	A12SE (W)	573	-	498914 103124
78	<p><b>Contemporary Trade Directory Entries</b></p> <p>Name: Airfield Crash Repairs Ltd            Location: Ford Airfield Ind Est, Ford, Arundel, West Sussex, BN18 0HY            Classification: Car Body Repairs  <b>Status: Inactive</b>            Positional Accuracy: Manually positioned within the geographical locality</p>	A12SE (SW)	586	-	498915 103090
79	<p><b>Contemporary Trade Directory Entries</b></p> <p>Name: Besmoke Ltd            Location: Unit B1, Ford Airfield Industrial Estate, Ford, Arundel, BN18 0HY            Classification: Manufacturers  <b>Status: Inactive</b>            Positional Accuracy: Automatically positioned to the address</p>	A12SE (W)	576	-	498891 103185
79	<p><b>Contemporary Trade Directory Entries</b></p> <p>Name: Besmoke            Location: Unit B1, Ford Airfield Industrial Estate, Ford, Arundel, West Sussex, BN18 0HY            Classification: Food Products - Manufacturers  <b>Status: Active</b>            Positional Accuracy: Automatically positioned to the address</p>	A12SE (W)	576	-	498888 103197

Map ID	Details	Quadrant Reference (Compass Direction)	Estimated Distance From Site	Contact	NGR
79	<p><b>Contemporary Trade Directory Entries</b></p> <p>Name: Ford Electro Plating Ltd            Location: Block B4, Ford Airfield Industrial Estate, Ford, Arundel, West Sussex, BN18 0HY            Classification: Metal Finishing Services  <b>Status: Active</b>            Positional Accuracy: Automatically positioned to the address</p>	A12SE (W)	593	-	498874 103183
80	<p><b>Contemporary Trade Directory Entries</b></p> <p>Name: Ring Powercraft            Location: Ford Lane, Ford, Arundel, West Sussex, BN18 0EF            Classification: Boatbuilders &amp; Repairers  <b>Status: Active</b>            Positional Accuracy: Automatically positioned to the address</p>	A19SW (NE)	585	-	499886 103721
81	<p><b>Contemporary Trade Directory Entries</b></p> <p>Name: Sussex Jag Centre            Location: D4, Ford Airfield Industrial Estate, Ford, Arundel, West Sussex, BN18 0HY            Classification: Car Dealers - Used  <b>Status: Inactive</b>            Positional Accuracy: Automatically positioned to the address</p>	A12SE (SW)	589	-	498940 103036
81	<p><b>Contemporary Trade Directory Entries</b></p> <p>Name: A J P Autos Ltd            Location: Unit D3, Ford Airfield Industrial Estate, Ford, Arundel, West Sussex, BN18 0HY            Classification: Garage Services  <b>Status: Inactive</b>            Positional Accuracy: Automatically positioned to the address</p>	A12SE (SW)	589	-	498937 103042
81	<p><b>Contemporary Trade Directory Entries</b></p> <p>Name: J J B Wire            Location: Block D1, Ford Airfield Industrial Estate, Ford, Arundel, West Sussex, BN18 0HY            Classification: Coating Specialists  <b>Status: Inactive</b>            Positional Accuracy: Automatically positioned to the address</p>	A12SE (SW)	590	-	498927 103056
81	<p><b>Contemporary Trade Directory Entries</b></p> <p>Name: Mopani Trading Ltd            Location: Block D1, Ford Airfield Industrial Estate, Ford, Arundel, BN18 0HY            Classification: Food Products - Manufacturers  <b>Status: Active</b>            Positional Accuracy: Automatically positioned to the address</p>	A12SE (SW)	590	-	498927 103056
81	<p><b>Contemporary Trade Directory Entries</b></p> <p>Name: Sussex Jag Centre            Location: Unit 4d Ford Airfield Indust Est, Ford, Arundel, West Sussex, BN18 0HY            Classification: Garage Services  <b>Status: Inactive</b>            Positional Accuracy: Manually positioned to the address or location</p>	A12SE (SW)	590	-	498940 103034
81	<p><b>Contemporary Trade Directory Entries</b></p> <p>Name: Southdown Circuits Ltd            Location: Unit E1, Ford Airfield Industrial Estate, Ford, Arundel, BN18 0HY            Classification: Printed Circuit Manufacturers  <b>Status: Active</b>            Positional Accuracy: Automatically positioned to the address</p>	A12SE (SW)	616	-	498907 103038
82	<p><b>Contemporary Trade Directory Entries</b></p> <p>Name: Viridor            Location: Ford Road, Ford, Arundel, West Sussex, BN18 0FL            Classification: Recycling Services  <b>Status: Active</b>            Positional Accuracy: Automatically positioned to the address</p>	A8NE (S)	590	-	499610 102770
83	<p><b>Contemporary Trade Directory Entries</b></p> <p>Name: Bleach Of Lavant            Location: Ford Lane, Ford, Arundel, West Sussex, BN18 0DF            Classification: Road Haulage Services  <b>Status: Active</b>            Positional Accuracy: Automatically positioned to the address</p>	A12NE (NW)	614	-	498885 103583
84	<p><b>Contemporary Trade Directory Entries</b></p> <p>Name: Air4u Ltd            Location: Unit 12, Ford Lane Business Park, Ford, Arundel, BN18 0UZ            Classification: Air Compressors  <b>Status: Active</b>            Positional Accuracy: Automatically positioned to the address</p>	A18SE (N)	626	-	499593 103944

Map ID	Details	Quadrant Reference (Compass Direction)	Estimated Distance From Site	Contact	NGR
84	<p><b>Contemporary Trade Directory Entries</b></p> <p>Name: Kedron Engineering            Location: Unit 8, Ford La Business Pk, Ford, Arundel, West Sussex, BN18 0UZ            Classification: Engineering Services  <b>Status: Inactive</b>            Positional Accuracy: Manually positioned to the address or location</p>	A18SE (N)	645	-	499597 103962
84	<p><b>Contemporary Trade Directory Entries</b></p> <p>Name: F E V            Location: Unit 10, Ford Lane Business Park, Ford, Arundel, BN18 0UZ            Classification: Firefighting Equipment  <b>Status: Inactive</b>            Positional Accuracy: Automatically positioned to the address</p>	A18SE (N)	646	-	499598 103963
84	<p><b>Contemporary Trade Directory Entries</b></p> <p>Name: E X I Flow Measurement Ltd            Location: Unit 22, Ford Lane Business Park, Ford, Arundel, BN18 0UZ            Classification: Electronic Equipment - Manufacturers &amp; Assemblers  <b>Status: Active</b>            Positional Accuracy: Automatically positioned to the address</p>	A18SE (N)	671	-	499601 103988
85	<p><b>Contemporary Trade Directory Entries</b></p> <p>Name: Ocean Clean            Location: 20, Sproule Close, Ford, Arundel, West Sussex, BN18 0NX            Classification: Cleaning Services - Domestic  <b>Status: Inactive</b>            Positional Accuracy: Automatically positioned to the address</p>	A7NE (SW)	638	-	499017 102865
86	<p><b>Contemporary Trade Directory Entries</b></p> <p>Name: Fuller            Location: Ford La, Ford, Arundel, West Sussex, BN18 0DF            Classification: Boatbuilders &amp; Repairers  <b>Status: Inactive</b>            Positional Accuracy: Manually positioned to the road within the address or location</p>	A17SE (NW)	711	-	499020 103904
86	<p><b>Contemporary Trade Directory Entries</b></p> <p>Name: Orkney Boats Ltd            Location: Ford Industrial Estate, Ford, Arundel, West Sussex, BN18 0DF            Classification: Boatbuilders &amp; Repairers  <b>Status: Inactive</b>            Positional Accuracy: Manually positioned within the geographical locality</p>	A17SE (NW)	733	-	499020 103932
86	<p><b>Contemporary Trade Directory Entries</b></p> <p>Name: Relish In Spice            Location: Wicks Farm, Ford Lane, Ford, Arundel, West Sussex, BN18 0DF            Classification: Food Products - Manufacturers  <b>Status: Inactive</b>            Positional Accuracy: Automatically positioned to the address</p>	A17SE (NW)	734	-	499020 103932
87	<p><b>Contemporary Trade Directory Entries</b></p> <p>Name: John Hyams            Location: 18, Johnson Way, Ford, Arundel, West Sussex, BN18 0TD            Classification: Road Haulage Services  <b>Status: Inactive</b>            Positional Accuracy: Automatically positioned to the address</p>	A7NE (SW)	728	-	498904 102850
88	<p><b>Contemporary Trade Directory Entries</b></p> <p>Name: Styropack            Location: Unit A, Rudford Industrial Estate, Ford Road, Ford, Arundel, West Sussex, BN18 0BD            Classification: Packaging Materials Manufacturers &amp; Suppliers  <b>Status: Active</b>            Positional Accuracy: Automatically positioned to the address</p>	A9SW (SE)	823	-	499788 102588
89	<p><b>Contemporary Trade Directory Entries</b></p> <p>Name: Chiviott Machine Tools Ltd            Location: Unit C1, Rudford Industrial Estate, Ford Road, Ford, Arundel, West Sussex, BN18 0BD            Classification: Sheet Metal Working Equipment &amp; Supplies  <b>Status: Inactive</b>            Positional Accuracy: Automatically positioned to the address</p>	A9SW (SE)	839	-	499922 102645
89	<p><b>Contemporary Trade Directory Entries</b></p> <p>Name: Dudman Group Of Companies            Location: Unit H6, Rudford Industrial Estate, Ford Road, Ford, ARUNDEL, West Sussex, BN18 0BD            Classification: Road Haulage Services  <b>Status: Inactive</b>            Positional Accuracy: Automatically positioned to the address</p>	A9SW (SE)	882	-	499993 102645

Map ID	Details	Quadrant Reference (Compass Direction)	Estimated Distance From Site	Contact	NGR
89	<p><b>Contemporary Trade Directory Entries</b></p> <p>Name: Cudlow Steel Services Ltd            Location: Unit H4, Rudford Industrial Estate, Ford Road, Ford, Arundel, West Sussex, BN18 0BD            Classification: Tungsten Tool Manufacturers &amp; Distributors  <b>Status: Inactive</b>            Positional Accuracy: Automatically positioned to the address</p>	A9SW (SE)	886	-	499960 102614
89	<p><b>Contemporary Trade Directory Entries</b></p> <p>Name: D &amp; S Services            Location: Unit H3, Rudford Industrial Estate, Ford Road, Ford, Arundel, West Sussex, BN18 0BD            Classification: Tanks, Vats &amp; Cisterns  <b>Status: Inactive</b>            Positional Accuracy: Automatically positioned to the address</p>	A9SW (SE)	886	-	499960 102614
89	<p><b>Contemporary Trade Directory Entries</b></p> <p>Name: Dudman Haulage Ltd            Location: Unit H6, Rudford Industrial Estate, Ford Road, Ford, Arundel, West Sussex, BN18 0BD            Classification: Road Haulage Services  <b>Status: Inactive</b>            Positional Accuracy: Automatically positioned to the address</p>	A9SW (SE)	886	-	499960 102614
89	<p><b>Contemporary Trade Directory Entries</b></p> <p>Name: Denber Trading Co            Location: Unit H17, Rudford Industrial Estate, Ford Road, Ford, Arundel, West Sussex, BN18 0BD            Classification: Rubber &amp; Plastic Products - Manufacturers  <b>Status: Inactive</b>            Positional Accuracy: Automatically positioned to the address</p>	A9SW (SE)	886	-	499960 102614
89	<p><b>Contemporary Trade Directory Entries</b></p> <p>Name: United Sussex Motors            Location: Unit H14, Rudford Industrial Estate, Ford Road, Ford, Arundel, BN18 0BD            Classification: Garage Services  <b>Status: Active</b>            Positional Accuracy: Automatically positioned to the address</p>	A9SW (SE)	887	-	499960 102614
89	<p><b>Contemporary Trade Directory Entries</b></p> <p>Name: Sport Warehouse            Location: Rudford Ind Est, Ford Rd, Ford, Arundel, West Sussex, BN18 0BD            Classification: Sports Equipment Manufacturers &amp; Distributors  <b>Status: Inactive</b>            Positional Accuracy: Manually positioned within the geographical locality</p>	A9SW (SE)	919	-	499950 102568
90	<p><b>Contemporary Trade Directory Entries</b></p> <p>Name: Handbagheavensent            Location: Unit R, Rudford Industrial Estate, Ford Road, Ford, Arundel, West Sussex, BN18 0BF            Classification: Bags, Belts &amp; Accessories - Manufacturers &amp; Suppliers  <b>Status: Active</b>            Positional Accuracy: Automatically positioned to the address</p>	A8SE (S)	869	-	499750 102522
90	<p><b>Contemporary Trade Directory Entries</b></p> <p>Name: Rossetts Commercials            Location: Unit R, Rudford Industrial Estate, Ford Road, Ford, Arundel, West Sussex, BN18 0BF            Classification: Commercial Vehicle Dealers  <b>Status: Inactive</b>            Positional Accuracy: Manually positioned to the address or location</p>	A8SE (S)	869	-	499750 102522
90	<p><b>Contemporary Trade Directory Entries</b></p> <p>Name: Airfield Commercial Vehicles Ltd            Location: Unit R, Rudford Industrial Estate, Ford Road, Ford, Arundel, West Sussex, BN18 0BF            Classification: Commercial Vehicle Servicing, Repairs, Parts &amp; Accessories  <b>Status: Inactive</b>            Positional Accuracy: Automatically positioned to the address</p>	A8SE (S)	869	-	499750 102522
91	<p><b>Contemporary Trade Directory Entries</b></p> <p>Name: Farid Land Engineering Uk Ltd            Location: Unit K, Rudford Industrial Estate, Ford Road, Ford, Arundel, BN18 0BF            Classification: Commercial Vehicle Manufacturers  <b>Status: Active</b>            Positional Accuracy: Automatically positioned to the address</p>	A9SW (SE)	903	-	499849 102528
92	<p><b>Contemporary Trade Directory Entries</b></p> <p>Name: Jemic Ltd            Location: Unit X1, Rudford Industrial Estate, Ford Road, Ford, Arundel, BN18 0BF            Classification: Cladding Suppliers &amp; Installers  <b>Status: Active</b>            Positional Accuracy: Automatically positioned to the address</p>	A8SE (S)	904	-	499773 102494



Map ID	Details	Quadrant Reference (Compass Direction)	Estimated Distance From Site	Contact	NGR
92	<p><b>Contemporary Trade Directory Entries</b></p> <p>Name: Hammonds (Commercials) Ltd            Location: Unit S1, Rudford Industrial Estate, Ford Road, Ford, Arundel, West Sussex, BN18 0BF            Classification: Commercial Vehicle Servicing, Repairs, Parts &amp; Accessories  <b>Status: Inactive</b>            Positional Accuracy: Manually positioned to the address or location</p>	A8SE (S)	915	-	499733 102468
92	<p><b>Contemporary Trade Directory Entries</b></p> <p>Name: Hammonds Commercials Ltd            Location: Unit S1, Rudford Industrial Estate, Ford Road, Ford, ARUNDEL, West Sussex, BN18 0BF            Classification: Commercial Vehicle Servicing, Repairs, Parts &amp; Accessories  <b>Status: Active</b>            Positional Accuracy: Automatically positioned to the address</p>	A8SE (S)	915	-	499733 102468
92	<p><b>Contemporary Trade Directory Entries</b></p> <p>Name: L M D Vehicle Repairs            Location: Unit S2, Rudford Industrial Estate, Ford Road, Ford, Arundel, BN18 0BF            Classification: Car Body Repairs  <b>Status: Inactive</b>            Positional Accuracy: Automatically positioned to the address</p>	A8SE (S)	939	-	499751 102448
92	<p><b>Contemporary Trade Directory Entries</b></p> <p>Name: Hendsigns            Location: Unit S5, Rudford Industrial Estate, Ford Road, Ford, Arundel, West Sussex, BN18 0BF            Classification: Energy Efficient Products and Services  <b>Status: Inactive</b>            Positional Accuracy: Automatically positioned to the address</p>	A8SE (S)	951	-	499759 102438
93	<p><b>Contemporary Trade Directory Entries</b></p> <p>Name: Smiths Electrical            Location: 54, Fordwater Gardens, Yapton, Arundel, West Sussex, BN18 0HU            Classification: Washing Machines - Servicing &amp; Repairs  <b>Status: Active</b>            Positional Accuracy: Automatically positioned to the address</p>	A7NW (SW)	908	-	498628 102943
94	<p><b>Contemporary Trade Directory Entries</b></p> <p>Name: European Office Products Plc            Location: Unit X, Rudford Industrial Estate, Ford Road, Ford, ARUNDEL, West Sussex, BN18 0BF            Classification: Office Furniture &amp; Equipment  <b>Status: Active</b>            Positional Accuracy: Automatically positioned to the address</p>	A9SW (S)	926	-	499788 102476
95	<p><b>Contemporary Trade Directory Entries</b></p> <p>Name: European Print Ltd            Location: Caxton House, Rudford Ind Est, Ford Rd, Ford, Arundel, West Sussex, BN18 0BF            Classification: Printers  <b>Status: Inactive</b>            Positional Accuracy: Manually positioned within the geographical locality</p>	A9SW (SE)	935	-	499961 102556
95	<p><b>Contemporary Trade Directory Entries</b></p> <p>Name: Swaborn Auto Works            Location: Unit N, Rudford Industrial Estate, Ford Road, Ford, Arundel, BN18 0BD            Classification: Garage Services  <b>Status: Active</b>            Positional Accuracy: Automatically positioned to the address</p>	A9SW (SE)	967	-	499985 102534
95	<p><b>Contemporary Trade Directory Entries</b></p> <p>Name: Swan Bourne Auto Works            Location: Unit N, Rudford Industrial Estate, Ford Road, Ford, Arundel, BN18 0BD            Classification: Mot Testing Centres  <b>Status: Inactive</b>            Positional Accuracy: Automatically positioned to the address</p>	A9SW (SE)	967	-	499985 102534
95	<p><b>Contemporary Trade Directory Entries</b></p> <p>Name: Swanbourne Auto Works            Location: Unit N, Rudford Industrial Estate, Ford Road, Ford, Arundel, BN18 0BD            Classification: Mot Testing Centres  <b>Status: Active</b>            Positional Accuracy: Automatically positioned to the address</p>	A9SW (SE)	967	-	499985 102534
96	<p><b>Contemporary Trade Directory Entries</b></p> <p>Name: Concrete Mouldings            Location: Unit H21, Rudford Industrial Estate, Ford Road, Ford, Arundel, BN18 0BD            Classification: Concrete Products  <b>Status: Active</b>            Positional Accuracy: Automatically positioned to the address</p>	A9SW (SE)	943	-	500083 102641

Map ID	Details	Quadrant Reference (Compass Direction)	Estimated Distance From Site	Contact	NGR
97	<p><b>Contemporary Trade Directory Entries</b></p> <p>Name: Interact The Service Co            Location: Unit S6,S7,Rudford Ind Est,Ford Rd, Ford, Arundel, West Sussex, BN18 0BF            Classification: Cleaning Materials &amp; Equipment  <b>Status:</b> Inactive            Positional Accuracy: Manually positioned to the address or location</p>	A8SE (S)	962	-	499766 102429
98	<p><b>Contemporary Trade Directory Entries</b></p> <p>Name: Victorian Lace Ltd            Location: Rudford Industrial Estate, Ford Road, Ford, Arundel, West Sussex, BN18 0BF            Classification: Ornamental Metalwork  <b>Status:</b> Inactive            Positional Accuracy: Automatically positioned in the proximity of the address</p>	A9SW (SE)	969	-	499845 102454
98	<p><b>Contemporary Trade Directory Entries</b></p> <p>Name: I C S Electronics            Location: Unit V, Rudford Industrial Estate, Ford Road, Ford, Arundel, West Sussex, BN18 0BF            Classification: Radio Communication Equipment  <b>Status:</b> Active            Positional Accuracy: Automatically positioned to the address</p>	A9SW (SE)	983	-	499831 102432
98	<p><b>Contemporary Trade Directory Entries</b></p> <p>Name: Yellowboxes Co Uk Ltd            Location: Unit T6, Rudford Industrial Estate, Ford Road, Ford, Arundel, West Sussex, BN18 0BF            Classification: Computer Manufacturers  <b>Status:</b> Inactive            Positional Accuracy: Automatically positioned to the address</p>	A9SW (SE)	984	-	499847 102438
98	<p><b>Contemporary Trade Directory Entries</b></p> <p>Name: Genie Care            Location: Unit T6, Rudford Industrial Estate, Ford Road, Ford, Arundel, West Sussex, BN18 0BF            Classification: Disability Equipment - Manufacturers &amp; Suppliers  <b>Status:</b> Active            Positional Accuracy: Automatically positioned to the address</p>	A9SW (SE)	984	-	499847 102438
98	<p><b>Contemporary Trade Directory Entries</b></p> <p>Name: N &amp; L Seals Ltd            Location: Unit T4, Rudford Industrial Estate, Ford Road, Ford, Arundel, West Sussex, BN18 0BF            Classification: Seal &amp; Joint Manufacturers  <b>Status:</b> Active            Positional Accuracy: Automatically positioned to the address</p>	A9SW (SE)	986	-	499860 102442
98	<p><b>Contemporary Trade Directory Entries</b></p> <p>Name: Industrial Engineering Supplies Ltd            Location: Unit T3, Rudford Industrial Estate, Ford Road, Ford, Arundel, West Sussex, BN18 0BF            Classification: Hydraulic Equipment &amp; Accessories - Sales &amp; Service  <b>Status:</b> Active            Positional Accuracy: Automatically positioned to the address</p>	A9SW (SE)	987	-	499866 102443
98	<p><b>Contemporary Trade Directory Entries</b></p> <p>Name: Sandy Bruce Trucking            Location: Unit T2, Rudford Industrial Estate, Ford Road, Ford, Arundel, West Sussex, BN18 0BF            Classification: Road Haulage Services  <b>Status:</b> Inactive            Positional Accuracy: Automatically positioned to the address</p>	A9SW (SE)	988	-	499872 102445
98	<p><b>Contemporary Trade Directory Entries</b></p> <p>Name: House Of Furniture            Location: T1-U7, Unit, Rudford Industrial Estate, Ford Road, Ford, Arundel, West Sussex, BN18 0BF            Classification: Furniture Manufacturers - Home &amp; Office  <b>Status:</b> Inactive            Positional Accuracy: Automatically positioned to the address</p>	A9SW (SE)	989	-	499877 102447
98	<p><b>Contemporary Trade Directory Entries</b></p> <p>Name: Hershams Valves Ltd            Location: T1-U7, Unit, Rudford Industrial Estate, Ford Road, Ford, Arundel, West Sussex, BN18 0BF            Classification: Brake &amp; Clutch Manufacturers  <b>Status:</b> Inactive            Positional Accuracy: Automatically positioned to the address</p>	A9SW (SE)	989	-	499877 102447

Map ID	Details	Quadrant Reference (Compass Direction)	Estimated Distance From Site	Contact	NGR
99	<b>Contemporary Trade Directory Entries</b> Name: Bravura Services Ltd Location: Burndell Road, Yapton, Arundel, West Sussex, BN18 0HR Classification: Clay & Clay Products <b>Status: Active</b> Positional Accuracy: Automatically positioned to the address	A7SE (SW)	971	-	498884 102545
100	<b>Contemporary Trade Directory Entries</b> Name: Built By Built Location: Unit D7, Rudford Industrial Estate, Ford Road, Ford, Arundel, West Sussex, BN18 0BD Classification: Joinery Manufacturers <b>Status: Inactive</b> Positional Accuracy: Automatically positioned to the address	A9SW (SE)	972	-	499921 102488
100	<b>Contemporary Trade Directory Entries</b> Name: New-Life Paints Location: Unit D5-D6, Rudford Industrial Estate, Ford Road, Ford, Arundel, West Sussex, BN18 0BD Classification: Painting & Decorating Supplies <b>Status: Inactive</b> Positional Accuracy: Automatically positioned to the address	A9SW (SE)	975	-	499928 102489
100	<b>Contemporary Trade Directory Entries</b> Name: Paul Ryan Uk Ltd Location: Unit D3, Rudford Industrial Estate, Ford Road, Ford, Arundel, BN18 0BD Classification: Furniture - Repairing & Restoring <b>Status: Active</b> Positional Accuracy: Automatically positioned to the address	A9SW (SE)	980	-	499940 102490
100	<b>Contemporary Trade Directory Entries</b> Name: Jemic Location: Unit D3, Rudford Industrial Estate, Ford Road, Ford, Arundel, West Sussex, BN18 0BD Classification: Cladding Suppliers & Installers <b>Status: Inactive</b> Positional Accuracy: Automatically positioned to the address	A9SW (SE)	980	-	499940 102490
100	<b>Contemporary Trade Directory Entries</b> Name: R G M Joinery Sussex Ltd Location: Unit D2, Rudford Industrial Estate, Ford Road, Ford, Arundel, BN18 0BD Classification: Joinery Manufacturers <b>Status: Active</b> Positional Accuracy: Automatically positioned to the address	A9SW (SE)	983	-	499946 102490
101	<b>Contemporary Trade Directory Entries</b> Name: Ryan Cars Ltd Location: Burndell Rd, Yapton, Arundel, West Sussex, BN18 0HP Classification: Car Dealers <b>Status: Inactive</b> Positional Accuracy: Manually positioned to the road within the address or location	A7NW (SW)	990	-	498546 102924
102	<b>Contemporary Trade Directory Entries</b> Name: Sita Location: Rudford Ind Est, Ford Rd, Ford, Arundel, West Sussex, BN18 0BD Classification: Waste Disposal Services <b>Status: Inactive</b> Positional Accuracy: Manually positioned within the geographical locality	A9SW (SE)	995	-	500049 102545
103	<b>Points of Interest - Commercial Services</b> Name: Bleach of Lavant Location: Ford Airfield Industrial Estate, Ford, Arundel, BN18 0HY Category: Transport, Storage and Delivery Class Code: Distribution and Haulage Positional Accuracy: Positioned to address or location	A12SE (SW)	478	8	499035 103093
103	<b>Points of Interest - Commercial Services</b> Name: K T Services Ltd Location: Ford Airfield Industrial Estate, Ford, Arundel, BN18 0HY Category: Repair and Servicing Class Code: Vehicle Repair, Testing and Servicing Positional Accuracy: Positioned to address or location	A12SE (SW)	516	8	498995 103087
103	<b>Points of Interest - Commercial Services</b> Name: K T Services Ford Ltd Location: Ford Airfield Industrial Estate, Ford, Arundel, BN18 0HY Category: Repair and Servicing Class Code: Vehicle Repair, Testing and Servicing Positional Accuracy: Positioned to address or location	A12SE (SW)	516	8	498995 103087

Map ID	Details	Quadrant Reference (Compass Direction)	Estimated Distance From Site	Contact	NGR
103	<b>Points of Interest - Commercial Services</b> Name: Ajp Autos Ltd Location: D3 Ford Airfield Industrial Estate, Ford, Arundel, West Sussex, BN18 0HY Category: Repair and Servicing Class Code: Vehicle Repair, Testing and Servicing Positional Accuracy: Positioned to address or location	A12SE (SW)	588	8	498937 103042
104	<b>Points of Interest - Commercial Services</b> Name: H D White Ltd Location: Ford Airfield Industrial Estate, Ford, Arundel, BN18 0HY Category: Recycling Services Class Code: Scrap Metal Merchants Positional Accuracy: Positioned to address or location	A12SE (W)	494	8	498990 103148
104	<b>Points of Interest - Commercial Services</b> Name: John Booth Engineering Ltd Location: Block A1, Ford Airfield Industrial Estate, Ford, Arundel, BN18 0HY Category: Construction Services Class Code: Metalworkers Including Blacksmiths Positional Accuracy: Positioned to address or location	A12SE (W)	505	8	498955 103218
104	<b>Points of Interest - Commercial Services</b> Name: Booth Engineering Location: Block A1, Ford Airfield Industrial Estate, Ford, Arundel, BN18 0HY Category: Construction Services Class Code: Metalworkers Including Blacksmiths Positional Accuracy: Positioned to address or location	A12SE (W)	506	8	498955 103217
105	<b>Points of Interest - Commercial Services</b> Name: Viridor Ltd Location: Ford Road, Ford, Arundel, BN18 0FL Category: Recycling Services Class Code: Recycling, Reclamation and Disposal Positional Accuracy: Positioned to address or location	A8NE (S)	574	8	499658 102803
106	<b>Points of Interest - Commercial Services</b> Name: Roberts Transport Ltd Location: Unit F5, Ford Airfield Industrial Estate, Ford, Arundel, BN18 0HY Category: Transport, Storage and Delivery Class Code: Distribution and Haulage Positional Accuracy: Positioned to address or location	A12SE (SW)	606	8	498894 103088
107	<b>Points of Interest - Commercial Services</b> Name: T P Smart Ltd Location: Unit F, Ford Lane, Ford, Arundel, BN18 0DF Category: Recycling Services Class Code: Scrap Metal Merchants Positional Accuracy: Positioned to address or location	A18SE (N)	608	8	499518 103939
107	<b>Points of Interest - Commercial Services</b> Name: T P Smart & Co Ltd Location: Unit F, Ford Lane, Ford, Arundel, BN18 0DF Category: Recycling Services Class Code: Scrap Metal Merchants Positional Accuracy: Positioned to address or location	A18SE (N)	609	8	499519 103940
108	<b>Points of Interest - Commercial Services</b> Name: Bleach of Lavant Location: Ford Lane, Ford, Arundel, BN18 0DF Category: Transport, Storage and Delivery Class Code: Distribution and Haulage Positional Accuracy: Positioned to address or location	A12NE (NW)	614	8	498884 103582
109	<b>Points of Interest - Commercial Services</b> Name: Sandy Bruce Trucking Location: Wicks Farm, Ford Lane, Ford, Arundel, BN18 0DF Category: Transport, Storage and Delivery Class Code: Distribution and Haulage Positional Accuracy: Positioned to address or location	A17SE (NW)	734	8	499020 103932
110	<b>Points of Interest - Commercial Services</b> Name: Ram Westgate Ltd Location: 4 Douglas Close, Ford, Arundel, BN18 0TG Category: Repair and Servicing Class Code: Vehicle Repair, Testing and Servicing Positional Accuracy: Positioned to address or location	A7NE (SW)	752	8	498891 102829
111	<b>Points of Interest - Commercial Services</b> Name: Dudman Group of Companies Location: Unit H6 Rudford Industrial Estate, Ford Road, Ford, Arundel, BN18 0BD Category: Transport, Storage and Delivery Class Code: Distribution and Haulage Positional Accuracy: Positioned to address or location	A9SW (SE)	882	8	499993 102645



Map ID	Details	Quadrant Reference (Compass Direction)	Estimated Distance From Site	Contact	NGR
111	<b>Points of Interest - Commercial Services</b> Name: United Sussex Motors Location: Unit H14 Rudford Industrial Estate, Ford Road, Ford, Arundel, BN18 0BD Category: Repair and Servicing Class Code: Vehicle Repair, Testing and Servicing Positional Accuracy: Positioned to address or location	A9SW (SE)	887	8	499960 102614
112	<b>Points of Interest - Commercial Services</b> Name: Hammonds Commercials Ltd Location: Unit S1 Rudford Industrial Estate, Ford Road, Ford, Arundel, BN18 0BF Category: Repair and Servicing Class Code: Vehicle Repair, Testing and Servicing Positional Accuracy: Positioned to address or location	A8SE (S)	915	8	499732 102467
112	<b>Points of Interest - Commercial Services</b> Name: L M D Vehicle Repairs Location: Unit S2 Rudford Industrial Estate, Ford Road, Ford, Arundel, BN18 0BF Category: Repair and Servicing Class Code: Vehicle Repair, Testing and Servicing Positional Accuracy: Positioned to address or location	A8SE (S)	940	8	499751 102448
112	<b>Points of Interest - Commercial Services</b> Name: L M D Vehicle Repairs Location: Unit S2 Rudford Industrial Estate, Ford Road, Ford, Arundel, BN18 0BF Category: Repair and Servicing Class Code: Vehicle Repair, Testing and Servicing Positional Accuracy: Positioned to address or location	A8SE (S)	940	8	499750 102447
113	<b>Points of Interest - Commercial Services</b> Name: Swan Bourne Auto Works Location: Unit N Rudford Industrial Estate, Ford Road, Ford, Arundel, BN18 0BD Category: Repair and Servicing Class Code: Vehicle Repair, Testing and Servicing Positional Accuracy: Positioned to address or location	A9SW (SE)	967	8	499985 102534
113	<b>Points of Interest - Commercial Services</b> Name: Swaborn Auto Works Location: Unit N Rudford Industrial Estate, Ford Road, Ford, Arundel, BN18 0BD Category: Repair and Servicing Class Code: Vehicle Repair, Testing and Servicing Positional Accuracy: Positioned to address or location	A9SW (SE)	967	8	499985 102534
113	<b>Points of Interest - Commercial Services</b> Name: Swanbourne Auto Works Location: Unit N Rudford Industrial Estate, Ford Road, Ford, Arundel, BN18 0BD Category: Repair and Servicing Class Code: Vehicle Repair, Testing and Servicing Positional Accuracy: Positioned to address or location	A9SW (SE)	967	8	499985 102534
114	<b>Points of Interest - Manufacturing and Production</b> Name: Tank Location: BN18 Category: Industrial Features Class Code: Tanks (Generic) Positional Accuracy: Positioned to an adjacent address or location	A13NE (NE)	89	8	499514 103393
114	<b>Points of Interest - Manufacturing and Production</b> Name: Tank Location: BN18 Category: Industrial Features Class Code: Tanks (Generic) Positional Accuracy: Positioned to an adjacent address or location	A13SE (E)	101	8	499545 103317
114	<b>Points of Interest - Manufacturing and Production</b> Name: Tanks Location: BN18 Category: Industrial Features Class Code: Tanks (Generic) Positional Accuracy: Positioned to an adjacent address or location	A13NE (E)	117	8	499557 103371
115	<b>Points of Interest - Manufacturing and Production</b> Name: Ford Airfield Industrial Estate Location: BN18 Category: Industrial Features Class Code: Business Parks and Industrial Estates Positional Accuracy: Positioned to an adjacent address or location	A12SE (SW)	549	8	498978 103050
116	<b>Points of Interest - Manufacturing and Production</b> Name: Ford Lane Business Park Location: BN18 Category: Industrial Features Class Code: Business Parks and Industrial Estates Positional Accuracy: Positioned to an adjacent address or location	A18SE (N)	571	8	499559 103895

Map ID	Details	Quadrant Reference (Compass Direction)	Estimated Distance From Site	Contact	NGR
117	<b>Points of Interest - Manufacturing and Production</b> Name: Tank Location: BN18 Category: Industrial Features Class Code: Tanks (Generic) Positional Accuracy: Positioned to an adjacent address or location	A9SW (SE)	885	8	499837 102542
118	<b>Points of Interest - Public Infrastructure</b> Name: Sewage Works Location: BN18 Category: Infrastructure and Facilities Class Code: Waste Storage, Processing and Disposal Positional Accuracy: Positioned to an adjacent address or location	A13SE (S)	293	8	499485 103046
119	<b>Points of Interest - Public Infrastructure</b> Name: Ford Aerodrome (Disused) Location: BN18 Category: Air Class Code: Airports and Landing Strips Positional Accuracy: Positioned to address or location	A8NW (S)	444	8	499397 102895
120	<b>Points of Interest - Public Infrastructure</b> Name: Grundon Waste Management Location: Unit A3, Ford Airfield Industrial Estate, Ford, Arundel, BN18 0HY Category: Infrastructure and Facilities Class Code: Waste Storage, Processing and Disposal Positional Accuracy: Positioned to address or location	A12SE (W)	522	8	498938 103220
121	<b>Points of Interest - Public Infrastructure</b> Name: Viridor Waste Management Ltd Location: Ford Road, Ford, Arundel, BN18 0FL Category: Infrastructure and Facilities Class Code: Recycling Centres Positional Accuracy: Positioned to address or location	A8NE (S)	574	8	499659 102803
122	<b>Points of Interest - Public Infrastructure</b> Name: Slurry Bed Location: BN18 Category: Infrastructure and Facilities Class Code: Waste Storage, Processing and Disposal Positional Accuracy: Positioned to an adjacent address or location	A18SW (N)	602	8	499428 103937
123	<b>Points of Interest - Public Infrastructure</b> Name: Sewage Ppg Location: BN18 Category: Infrastructure and Facilities Class Code: Waste Storage, Processing and Disposal Positional Accuracy: Positioned to an adjacent address or location	A12SW (W)	717	8	498746 103185
124	<b>Points of Interest - Public Infrastructure</b> Name: Sluice Location: BN18 Category: Water Class Code: Weirs, Sluices and Dams Positional Accuracy: Positioned to an adjacent address or location	A19SE (NE)	985	8	500286 103850
124	<b>Points of Interest - Public Infrastructure</b> Name: Sluice Location: BN18 Category: Water Class Code: Weirs, Sluices and Dams Positional Accuracy: Positioned to an adjacent address or location	A19SE (NE)	994	8	500294 103853
125	<b>Points of Interest - Recreational and Environmental</b> Name: Playground Location: Sproule Close, BN18 Category: Recreational Class Code: Playgrounds Positional Accuracy: Positioned to address or location	A7NE (SW)	702	8	498919 102873
125	<b>Points of Interest - Recreational and Environmental</b> Name: Playground Location: Not Supplied Category: Recreational Class Code: Playgrounds Positional Accuracy: Positioned to an adjacent address or location	A7NE (SW)	704	8	498920 102869
125	<b>Points of Interest - Recreational and Environmental</b> Name: Play Area Location: BN18 Category: Recreational Class Code: Playgrounds Positional Accuracy: Positioned to an adjacent address or location	A7NE (SW)	739	8	498851 102899

Agency & Hydrological	Version	Update Cycle
<b>Contaminated Land Register Entries and Notices</b> Arun District Council - Environmental Health Department	July 2013	Annual Rolling Update
<b>Discharge Consents</b> Environment Agency - Southern Region	October 2019	Quarterly
<b>Enforcement and Prohibition Notices</b> Environment Agency - Southern Region	March 2013	Annual Rolling Update
<b>Integrated Pollution Controls</b> Environment Agency - Southern Region	October 2008	Variable
<b>Integrated Pollution Prevention And Control</b> Environment Agency - South East Region - Solent & South Downs Area Environment Agency - Southern Region	October 2019 October 2019	Quarterly Quarterly
<b>Local Authority Integrated Pollution Prevention And Control</b> Arun District Council - Environmental Health Department	December 2014	Variable
<b>Local Authority Pollution Prevention and Controls</b> Arun District Council - Environmental Health Department	December 2014	Not Applicable
<b>Local Authority Pollution Prevention and Control Enforcements</b> Arun District Council - Environmental Health Department	December 2014	Variable
<b>Nearest Surface Water Feature</b> Ordnance Survey	October 2019	
<b>Pollution Incidents to Controlled Waters</b> Environment Agency - Southern Region	December 1999	Not Applicable
<b>Prosecutions Relating to Authorised Processes</b> Environment Agency - Southern Region	March 2013	Annual Rolling Update
<b>Prosecutions Relating to Controlled Waters</b> Environment Agency - Southern Region	March 2013	Annual Rolling Update
<b>Registered Radioactive Substances</b> Environment Agency - Southern Region	June 2016	
<b>River Quality</b> Environment Agency - Head Office	November 2001	Not Applicable
<b>River Quality Biology Sampling Points</b> Environment Agency - Head Office	July 2012	Annually
<b>River Quality Chemistry Sampling Points</b> Environment Agency - Head Office	July 2012	Annually
<b>Substantiated Pollution Incident Register</b> Environment Agency - South East Region - Solent & South Downs Area Environment Agency - Southern Region - Solent and South Downs Environment Agency - Southern Region - Sussex Area	October 2019 October 2019 October 2019	Quarterly Quarterly Quarterly
<b>Water Abstractions</b> Environment Agency - Southern Region	October 2019	Quarterly
<b>Water Industry Act Referrals</b> Environment Agency - Southern Region	October 2017	Quarterly
<b>Groundwater Vulnerability Map</b> Environment Agency - Head Office	June 2018	As notified
<b>Groundwater Vulnerability - Soluble Rock Risk</b> Environment Agency - Head Office	June 2018	As notified
<b>Bedrock Aquifer Designations</b> Environment Agency - Head Office	January 2018	Annually
<b>Superficial Aquifer Designations</b> Environment Agency - Head Office	January 2018	Annually
<b>Source Protection Zones</b> Environment Agency - Head Office	October 2019	Quarterly

Agency & Hydrological	Version	Update Cycle
<b>Extreme Flooding from Rivers or Sea without Defences</b> Environment Agency - Head Office	November 2019	Quarterly
<b>Flooding from Rivers or Sea without Defences</b> Environment Agency - Head Office	November 2019	Quarterly
<b>Areas Benefiting from Flood Defences</b> Environment Agency - Head Office	November 2019	Quarterly
<b>Flood Water Storage Areas</b> Environment Agency - Head Office	November 2019	Quarterly
<b>Flood Defences</b> Environment Agency - Head Office	November 2019	Quarterly
<b>OS Water Network Lines</b> Ordnance Survey	October 2019	Quarterly
<b>Surface Water 1 in 30 year Flood Extent</b> Environment Agency - Head Office	October 2013	Annually
<b>Surface Water 1 in 100 year Flood Extent</b> Environment Agency - Head Office	October 2013	Annually
<b>Surface Water 1 in 1000 year Flood Extent</b> Environment Agency - Head Office	October 2013	Annually
<b>Surface Water Suitability</b> Environment Agency - Head Office	October 2013	Annually
<b>BGS Groundwater Flooding Susceptibility</b> British Geological Survey - National Geoscience Information Service	May 2013	Annually

Waste	Version	Update Cycle
<b>BGS Recorded Landfill Sites</b> British Geological Survey - National Geoscience Information Service	June 1996	Not Applicable
<b>Historical Landfill Sites</b> Environment Agency - Head Office	October 2019	Quarterly
<b>Integrated Pollution Control Registered Waste Sites</b> Environment Agency - Southern Region	October 2008	Not Applicable
<b>Licensed Waste Management Facilities (Landfill Boundaries)</b> Environment Agency - South East Region - Solent & South Downs Area Environment Agency - Southern Region - Solent and South Downs Environment Agency - Southern Region - Sussex Area	July 2018 July 2018 July 2018	Quarterly Quarterly Quarterly
<b>Licensed Waste Management Facilities (Locations)</b> Environment Agency - South East Region - Solent & South Downs Area Environment Agency - Southern Region - Solent and South Downs Environment Agency - Southern Region - Sussex Area	October 2019 October 2019 October 2019	Quarterly Quarterly Quarterly
<b>Local Authority Landfill Coverage</b> Arun District Council - Technical Support Unit West Sussex County Council - Environment & Development	May 2000 May 2000	Not Applicable Not Applicable
<b>Local Authority Recorded Landfill Sites</b> Arun District Council - Technical Support Unit West Sussex County Council - Environment & Development	May 2000 May 2000	Not Applicable Not Applicable
<b>Potentially Infilled Land (Non-Water)</b> Landmark Information Group Limited	December 1999	Not Applicable
<b>Potentially Infilled Land (Water)</b> Landmark Information Group Limited	December 1999	Not Applicable
<b>Registered Landfill Sites</b> Environment Agency - Southern Region - Solent and South Downs Environment Agency - Southern Region - Sussex Area	March 2003 March 2003	Not Applicable Not Applicable
<b>Registered Waste Transfer Sites</b> Environment Agency - Southern Region - Solent and South Downs Environment Agency - Southern Region - Sussex Area	March 2003 March 2003	Not Applicable Not Applicable
<b>Registered Waste Treatment or Disposal Sites</b> Environment Agency - Southern Region - Solent and South Downs Environment Agency - Southern Region - Sussex Area	March 2003 March 2003	Not Applicable Not Applicable
Hazardous Substances	Version	Update Cycle
<b>Control of Major Accident Hazards Sites (COMAH)</b> Health and Safety Executive	April 2018	Bi-Annually
<b>Explosive Sites</b> Health and Safety Executive	March 2017	Annually
<b>Notification of Installations Handling Hazardous Substances (NIHHS)</b> Health and Safety Executive	November 2000	Not Applicable
<b>Planning Hazardous Substance Enforcements</b> Arun District Council - Technical Support Unit West Sussex County Council - Environment & Development	February 2016 October 2006	Variable Annual Rolling Update
<b>Planning Hazardous Substance Consents</b> Arun District Council - Technical Support Unit West Sussex County Council - Environment & Development	February 2016 October 2006	Variable Annual Rolling Update



Geological	Version	Update Cycle
<b>BGS 1:625,000 Solid Geology</b> British Geological Survey - National Geoscience Information Service	January 2009	Not Applicable
<b>BGS Estimated Soil Chemistry</b> British Geological Survey - National Geoscience Information Service	October 2015	Annually
<b>BGS Recorded Mineral Sites</b> British Geological Survey - National Geoscience Information Service	October 2019	Bi-Annually
<b>CBCSB Compensation District</b> Cheshire Brine Subsidence Compensation Board (CBCSB)	August 2011	Not Applicable
<b>Coal Mining Affected Areas</b> The Coal Authority - Property Searches	March 2014	Annual Rolling Update
<b>Mining Instability</b> Ove Arup & Partners	October 2000	Not Applicable
<b>Non Coal Mining Areas of Great Britain</b> British Geological Survey - National Geoscience Information Service	May 2015	Not Applicable
<b>Potential for Collapsible Ground Stability Hazards</b> British Geological Survey - National Geoscience Information Service	January 2019	Annually
<b>Potential for Compressible Ground Stability Hazards</b> British Geological Survey - National Geoscience Information Service	January 2019	Annually
<b>Potential for Ground Dissolution Stability Hazards</b> British Geological Survey - National Geoscience Information Service	January 2019	Annually
<b>Potential for Landslide Ground Stability Hazards</b> British Geological Survey - National Geoscience Information Service	January 2019	Annually
<b>Potential for Running Sand Ground Stability Hazards</b> British Geological Survey - National Geoscience Information Service	January 2019	Annually
<b>Potential for Shrinking or Swelling Clay Ground Stability Hazards</b> British Geological Survey - National Geoscience Information Service	January 2019	Annually
<b>Radon Potential - Radon Affected Areas</b> British Geological Survey - National Geoscience Information Service	July 2011	Annually
<b>Radon Potential - Radon Protection Measures</b> British Geological Survey - National Geoscience Information Service	July 2011	Annually
Industrial Land Use	Version	Update Cycle
<b>Contemporary Trade Directory Entries</b> Thomson Directories	October 2019	Quarterly
<b>Fuel Station Entries</b> Catalist Ltd - Experian	December 2019	Quarterly
<b>Gas Pipelines</b> National Grid	July 2014	
<b>Points of Interest - Commercial Services</b> PointX	December 2019	Quarterly
<b>Points of Interest - Education and Health</b> PointX	December 2019	Quarterly
<b>Points of Interest - Manufacturing and Production</b> PointX	December 2019	Quarterly
<b>Points of Interest - Public Infrastructure</b> PointX	December 2019	Quarterly
<b>Points of Interest - Recreational and Environmental</b> PointX	December 2019	Quarterly
<b>Underground Electrical Cables</b> National Grid	December 2015	

Sensitive Land Use	Version	Update Cycle
<b>Ancient Woodland</b> Natural England	August 2018	Bi-Annually
<b>Areas of Adopted Green Belt</b> Arun District Council - Technical Support Unit South Downs National Park	November 2019 November 2019	As notified As notified
<b>Areas of Unadopted Green Belt</b> Arun District Council - Technical Support Unit South Downs National Park	November 2019 November 2019	As notified As notified
<b>Areas of Outstanding Natural Beauty</b> Natural England	June 2019	Bi-Annually
<b>Environmentally Sensitive Areas</b> Natural England	January 2017	
<b>Forest Parks</b> Forestry Commission	April 1997	Not Applicable
<b>Local Nature Reserves</b> Natural England	March 2019	Bi-Annually
<b>Marine Nature Reserves</b> Natural England	July 2019	Bi-Annually
<b>National Nature Reserves</b> Natural England	July 2019	Bi-Annually
<b>National Parks</b> Natural England	April 2017	Bi-Annually
<b>Nitrate Vulnerable Zones</b> Environment Agency - Head Office Department for Environment, Food and Rural Affairs (DEFRA - formerly FRCA)	December 2017 October 2015	Bi-Annually
<b>Ramsar Sites</b> Natural England	April 2019	Bi-Annually
<b>Sites of Special Scientific Interest</b> Natural England	March 2019	Bi-Annually
<b>Special Areas of Conservation</b> Natural England	June 2019	Bi-Annually
<b>Special Protection Areas</b> Natural England	April 2019	Bi-Annually

A selection of organisations who provide data within this report

Data Supplier	Data Supplier Logo
Ordnance Survey	
Environment Agency	
Scottish Environment Protection Agency	
The Coal Authority	
British Geological Survey	 <b>British Geological Survey</b> <small>NATURAL ENVIRONMENT RESEARCH COUNCIL</small>
Centre for Ecology and Hydrology	 <b>Centre for Ecology &amp; Hydrology</b> <small>NATURAL ENVIRONMENT RESEARCH COUNCIL</small>
Natural Resources Wales	
Scottish Natural Heritage	
Natural England	
Public Health England	
Ove Arup	
Peter Brett Associates	

Contact	Name and Address	Contact Details
1	<b>British Geological Survey - Enquiry Service</b> British Geological Survey, Environmental Science Centre, Keyworth, Nottingham, Nottinghamshire, NG12 5GG	Telephone: 0115 936 3143 Fax: 0115 936 3276 Email: enquiries@bgs.ac.uk Website: www.bgs.ac.uk
2	<b>Environment Agency - National Customer Contact Centre (NCCC)</b> PO Box 544, Templeborough, Rotherham, S60 1BY	Telephone: 03708 506 506 Email: enquiries@environment-agency.gov.uk
3	<b>Arun District Council - Environmental Health Department</b> Civic Centre, Maltravers Road, Littlehampton, Sussex, BN17 5LF	Telephone: 01903 737696 Fax: 01903 723936 Email: Environment@arun.gov.uk Website: www.arun.gov.uk
4	<b>Environment Agency - Head Office</b> Rio House, Waterside Drive, Aztec West, Almondsbury, Bristol, Avon, BS32 4UD	Telephone: 01454 624400 Fax: 01454 624409
5	<b>Ordnance Survey</b> Adanac Drive, Southampton, Hampshire, SO16 0AS	Telephone: 03456 05 05 05 Email: customerservices@ordnancesurvey.co.uk Website: www.ordnancesurvey.gov.uk
6	<b>Arun District Council - Technical Support Unit</b> Civic Centre, Maltravers Road, Littlehampton, Sussex, BN17 5LF	Telephone: 01903 737500 Fax: 01903 730442 Website: www.arun.gov.uk
7	<b>West Sussex County Council - Environment &amp; Development</b> County Hall, Tower hall, Chichester, West Sussex, PO19 1RH	Telephone: 01243 777100 Website: www.westsussex.gov.uk
8	<b>PointX</b> 7 Abbey Court, Eagle Way, Sowton, Exeter, Devon, EX2 7HY	Website: www.pointx.co.uk
9	<b>Natural England</b> County Hall, Spetchley Road, Worcester, WR5 2NP	Telephone: 0300 060 3900 Email: enquiries@naturalengland.org.uk Website: www.naturalengland.org.uk
-	<b>Public Health England - Radon Survey, Centre for Radiation, Chemical and Environmental Hazards</b> Chilton, Didcot, Oxfordshire, OX11 0RQ	Telephone: 01235 822622 Fax: 01235 833891 Email: radon@phe.gov.uk Website: www.ukradon.org
-	<b>Landmark Information Group Limited</b> Imperium, Imperial Way, Reading, Berkshire, RG2 0TD	Telephone: 0844 844 9952 Fax: 0844 844 9951 Email: customerservices@landmarkinfo.co.uk Website: www.landmarkinfo.co.uk

Please note that the Environment Agency / Natural Resources Wales / SEPA have a charging policy in place for enquiries.

**General**

- Specified Site
- Specified Buffer(s)
- Bearing Reference Point
- Map ID
- Several of Type at Location
- Pylon
- Overhead Transmission Line

**Agency and Hydrological**

- Contaminated Land Register Entry or Notice (Location)
- Contaminated Land Register Entry or Notice
- Discharge Consent
- Enforcement or Prohibition Notice
- Integrated Pollution Control
- Integrated Pollution Prevention Control
- Local Authority Integrated Pollution Prevention and Control
- Local Authority Pollution Prevention and Control
- Local Authority Pollution Prevention and Control Enforcement
- Pollution Incident to Controlled Waters
- Prosecution Relating to Authorised Processes
- Prosecution Relating to Controlled Waters
- Registered Radioactive Substance
- River Network or Water Feature
- River Quality Sampling Point
- Substantiated Pollution Incident Register
- Water Abstraction
- Water Industry Act Referral

**Waste**

- BGS Recorded Landfill Site (Location)
- BGS Recorded Landfill Site
- EA Historic Landfill (Buffered Point)
- EA Historic Landfill (Polygon)
- Integrated Pollution Control Registered Waste Site
- Licensed Waste Management Facility (Landfill Boundary)
- Licensed Waste Management Facility (Location)
- Local Authority Recorded Landfill Site (Location)
- Local Authority Recorded Landfill Site
- Potentially Infilled Land (Non-water)
- Potentially Infilled Land (Non-water)
- Potentially Infilled Land (Non-water)
- Potentially Infilled Land (Water)
- Potentially Infilled Land (Water)
- Potentially Infilled Land (Water)
- Registered Landfill Site
- Registered Landfill Site (Location)
- Registered Landfill Site (Point Buffered to 100m)
- Registered Landfill Site (Point Buffered to 250m)
- Registered Waste Transfer Site (Location)
- Registered Waste Transfer Site
- Registered Waste Treatment or Disposal Site (Location)
- Registered Waste Treatment or Disposal Site

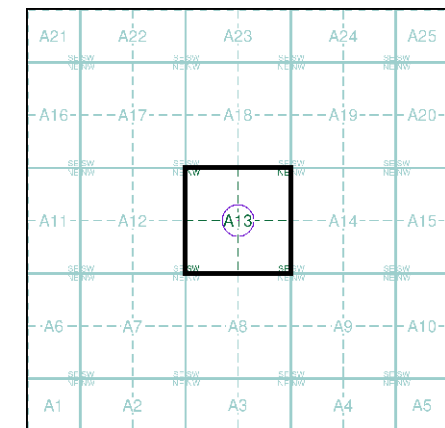
**Hazardous Substances**

- COMAH Site
- Explosive Site
- NIHHS Site
- Planning Hazardous Substance Consent
- Planning Hazardous Substance Enforcement

**Geological**

- BGS Recorded Mineral Site

**Site Sensitivity Map - Segment A13**

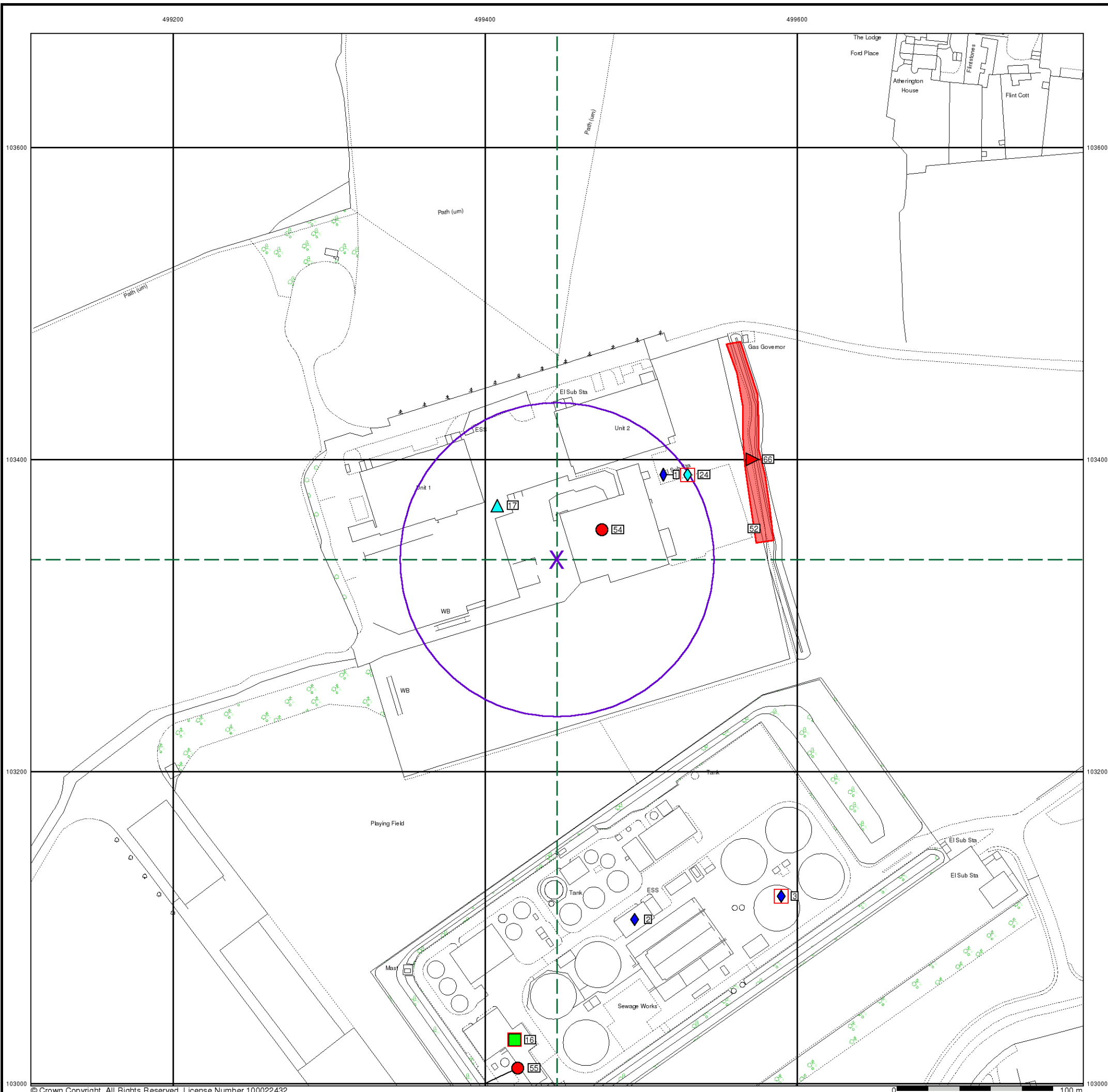


**Order Details**

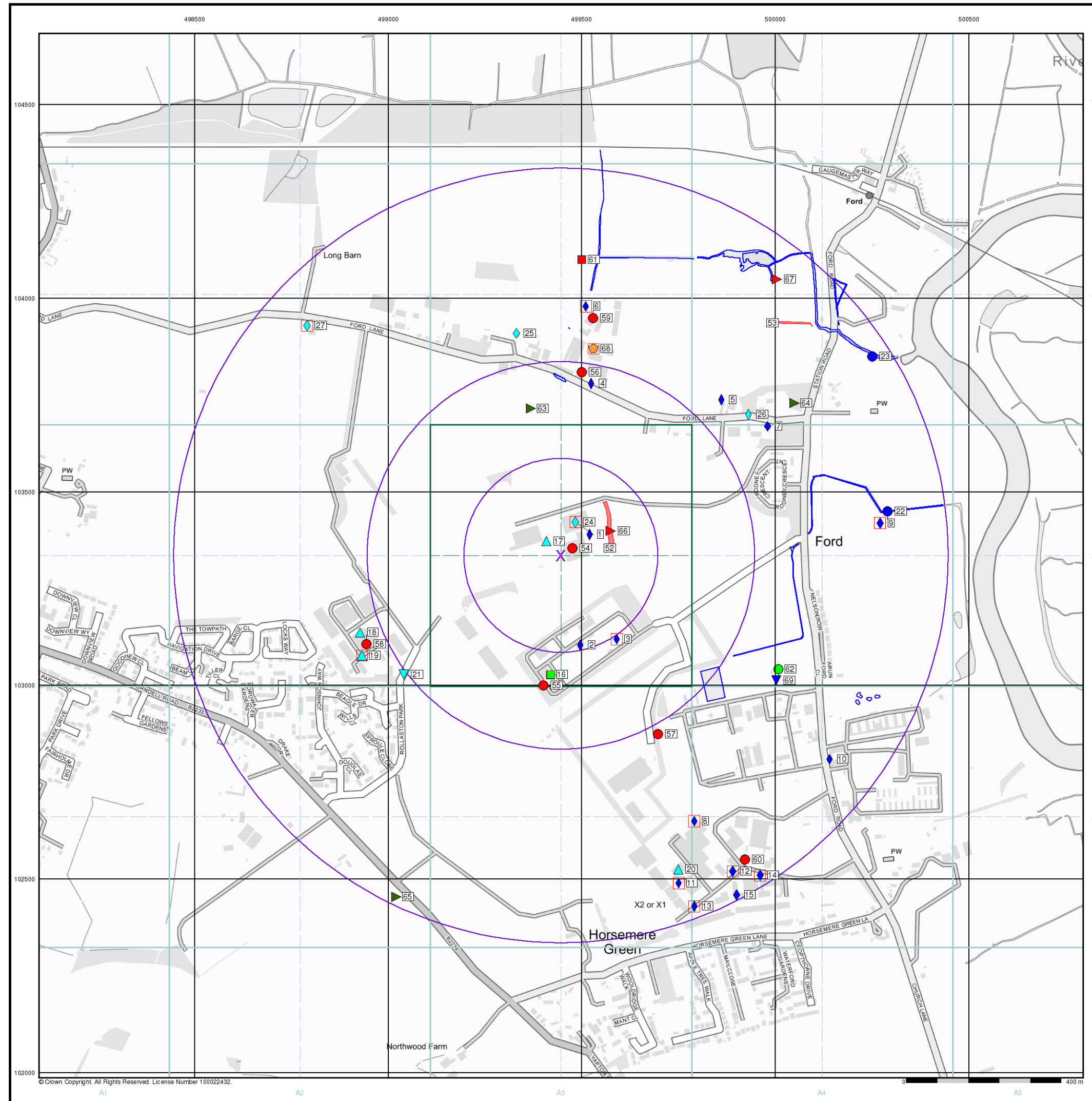
Order Number: 228749708\_1\_1  
 Customer Ref: 1620031957  
 National Grid Reference: 499450, 103340  
 Slice: A  
 Site Area (Ha): 0.01  
 Plot Buffer (m): 100

**Site Details**

Site at, Arundel, West Sussex

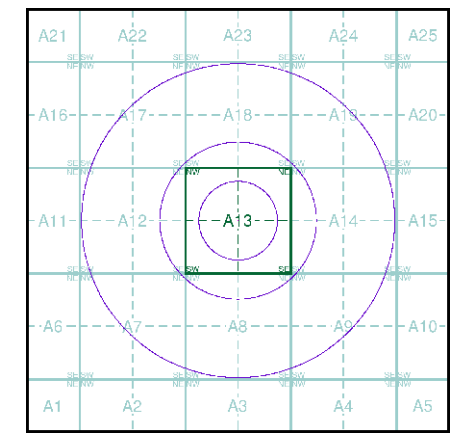






- General**
- Specified Site
  - Specified Buffer(s)
  - Bearing Reference Point
  - Map ID
  - Several of Type at Location
- Agency and Hydrological**
- Contaminated Land Register Entry or Notice (Location)
  - Contaminated Land Register Entry or Notice
  - Discharge Consent
  - Enforcement or Prohibition Notice
  - Integrated Pollution Control
  - Integrated Pollution Prevention Control
  - Local Authority Integrated Pollution Prevention and Control
  - Local Authority Pollution Prevention and Control
  - Local Authority Pollution Prevention and Control Enforcement
  - Pollution Incident to Controlled Waters
  - Prosecution Relating to Authorised Processes
  - Prosecution Relating to Controlled Waters
  - Registered Radioactive Substance
  - River Network or Water Feature
  - River Quality Sampling Point
  - Substantiated Pollution Incident Register
  - Water Abstraction
  - Water Industry Act Referral
- Waste**
- BGS Recorded Landfill Site (Location)
  - BGS Recorded Landfill Site
  - EA Historic Landfill (Buffered Point)
  - EA Historic Landfill (Polygon)
  - Integrated Pollution Control Registered Waste Site
  - Licensed Waste Management Facility (Landfill Boundary)
  - Licensed Waste Management Facility (Location)
  - Local Authority Recorded Landfill Site (Location)
  - Local Authority Recorded Landfill Site
  - Potentially Infilled Land (Non-water)
  - Potentially Infilled Land (Non-water)
  - Potentially Infilled Land (Non-water)
  - Potentially Infilled Land (Water)
  - Potentially Infilled Land (Water)
  - Potentially Infilled Land (Water)
  - Registered Landfill Site (Location)
  - Registered Landfill Site (Point Buffered to 100m)
  - Registered Landfill Site (Point Buffered to 250m)
  - Registered Waste Transfer Site (Location)
  - Registered Waste Transfer Site
  - Registered Waste Treatment or Disposal Site (Location)
  - Registered Waste Treatment or Disposal Site
- Hazardous Substances**
- COMAH Site
  - Explosive Site
  - NIHHS Site
  - Planning Hazardous Substance Consent
  - Planning Hazardous Substance Enforcement
  - BGS Recorded Mineral Site

### Site Sensitivity Map - Slice A



**Order Details**

Order Number: 228749708\_1\_1  
 Customer Ref: 1620031957  
 National Grid Reference: 499450, 103340  
 Slice: A  
 Site Area (Ha): 0.01  
 Search Buffer (m): 1000

**Site Details**  
 Site at, Arundel, West Sussex



Tel: 0844 844 9952  
 Fax: 0844 844 9951  
 Web: www.envirocheck.co.uk