



Properties on Downview Close

Viewpoint 35 from PROW 363, near Yapton recreation ground looking east towards the site  
 Visualisation type 4\*. To be viewed at a comfortable arm's length and printed at A1  
 \* Refer to Technical Appendix H for visualisation details

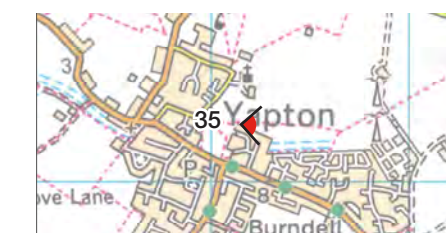


Figure 12.79  
 Visualisation view 35 PROW 363, near Yapton recreation ground



Viewpoint 37 from PROW 200-3 north west of site, looking south east towards the site  
 Visualisation type 4\*. To be viewed at a comfortable arm's length and printed at A1  
 \* Refer to Technical Appendix H for visualisation details

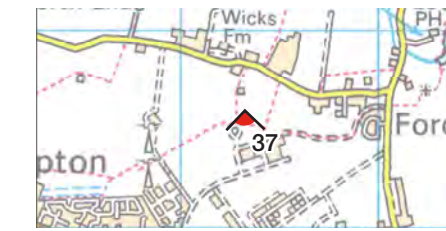


Figure 12.80  
 Visualisation view 37 PROW north west of site



Viewpoint 37 from PROW 200-3 north west of site, looking south east towards the site (continued)  
 Visualisation type 4\*. To be viewed at a comfortable arm's length and printed at A1  
 \* Refer to Technical Appendix H for visualisation details



Figure 12.80 (continued)  
 Visualisation view 37 PROW north west of site



Viewpoint 38 from route or the old canal PROW 200-2, Barge Close, Yapton, looking east towards the site  
 Visualisation type 4\*. To be viewed at a comfortable arm's length and printed at A1  
 \* Refer to Technical Appendix H for visualisation details

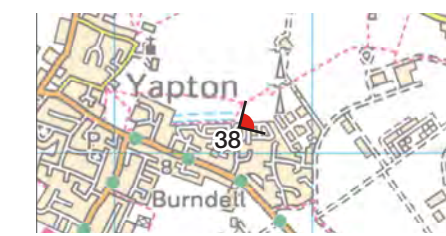


Figure 12.81  
 Visualisation view 38 PROW 200-2, Barge Close, Yapton



Viewpoint 25 from Church Lane looking north west toward site  
 Visualisation type 1\*. To be viewed at a comfortable arm's length and printed at A1  
 \* Refer to Technical Appendix H for visualisation details



Figure 12.82  
 Visualisation view 25 St Mary Climping