



Chichester Cathedral

Viewpoint 18 from Halnaker Windmill, PROW Boxgrove 371-2 looking south toward site (continued)
 Visualisation type 4*. To be viewed at a comfortable arm's length and printed at A1
 * Refer to Technical Appendix H for visualisation details

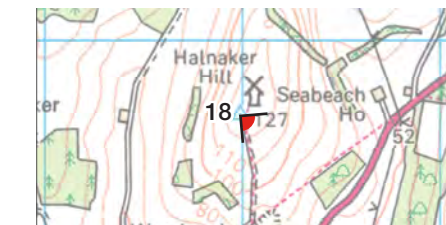


Figure 12.65 (continued)
 Visualisation view 18 Halnaker Hill



Public right of way Arundel 415-5

Properties on Park Farm

Littlehampton gas holder

Public right of way Arundel 3067-1

Approximate extent of site

Viewpoint 19 from junction of PROWs Arundel 3067-1, 415-4 and 415-5 looking south toward site
 Visualisation type 4*. To be viewed at a comfortable arm's length and printed at A1
 * Refer to Technical Appendix H for visualisation details

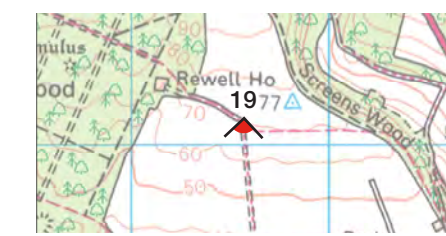


Figure 12.66
 Visualisation view 19 SDNP PROW way north of site



Viewpoint 19 from junction of PROWs Arundel 3067-1, 415-4 and 415-5 looking south toward site (continued)
 Visualisation type 4*. To be viewed at a comfortable arm's length and printed at A1
 * Refer to Technical Appendix H for visualisation details

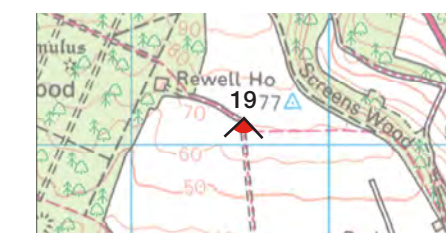


Figure 12.66 (continued)
 Visualisation view 19 SDNP PROW way north of site



Viewpoint 20 from PROW Barnham 146-2 looking east toward site
 Visualisation type 4*. To be viewed at a comfortable arm's length and printed at A1
 * Refer to Technical Appendix H for visualisation details



Figure 12.67
 Visualisation view 20 PROW south of Barnham



St Mary the Virgin Church

Viewpoint 21 from A259 looking east toward site
 Visualisation type 4*. To be viewed at a comfortable arm's length and printed at A1
 * Refer to Technical Appendix H for visualisation details



Figure 12.68
 Visualisation view 21 A259 near Bognor Regis



Viewpoint 21 from A259 looking east toward site (continued)
 Visualisation type 4*. To be viewed at a comfortable arm's length and printed at A1
 * Refer to Technical Appendix H for visualisation details



Figure 12.68 (continued)
 Visualisation view 21 A259 near Bognor Regis



Viewpoint 22 from PROW 275, Oving looking east toward site
 Visualisation type 1*. To be viewed at a comfortable arm's length and printed at A1
 * Refer to Technical Appendix H for visualisation details



Figure 12.69
 Representative viewpoint 22 PROW 275, Oving



Viewpoint 23 from car park of St Andrew's Church, Ford looking west toward site
 Visualisation type 4*. To be viewed at a comfortable arm's length and printed at A1
 * Refer to Technical Appendix H for visualisation details

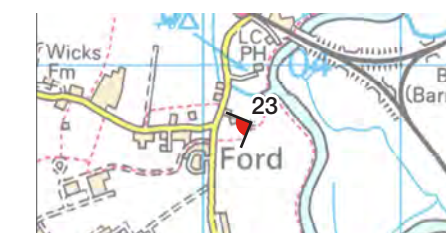


Figure 12.70
 Visualisation view 23 St Andrew's Church, Ford



Viewpoint 23 from car park of St Andrew's Church, Ford looking west toward site (continued)
 Visualisation type 4*. To be viewed at a comfortable arm's length and printed at A1
 * Refer to Technical Appendix H for visualisation details

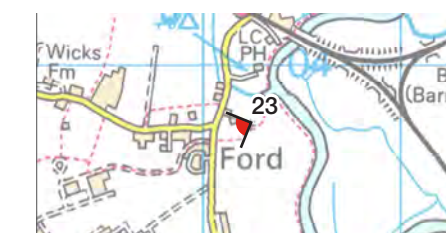


Figure 12.70 (continued)
 Visualisation view 23 St Andrew's Church, Ford



Viewpoint 24 from PROW Yapton 359-2 looking south east toward site
 Visualisation type 4*. To be viewed at a comfortable arm's length and printed at A1
 * Refer to Technical Appendix H for visualisation details



Figure 12.71
 Visualisation view 24 Yapton