



Approximate extent of site

PROW 200-3

Viewpoint 37 from PROW 200-3 north west of site, looking south east towards the site (continued)
 Representative viewpoint photograph. To be viewed at a comfortable arm's length and printed at A1



Figure 12.54 (continued)
 Representative viewpoint 37 PROW north west of site



Viewpoint 38 from route or the old canal PROW 200-2, Barge Close, Yapton, looking east towards the site
 Representative viewpoint photograph. To be viewed at a comfortable arm's length and printed at A1

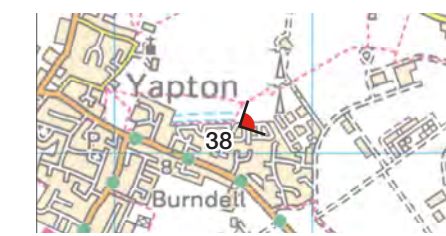
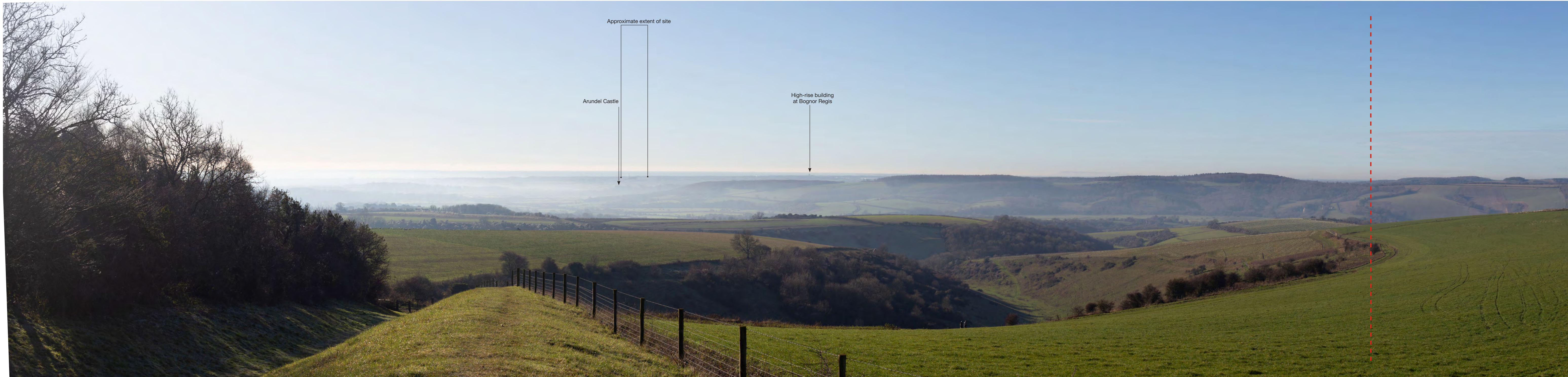


Figure 12.55
 Representative viewpoint 38 PROW 200-2, Barge Close, Yapton



Viewpoint 1 from PROW Amberley 2671-1 Bridleway South Downs Way looking south west
 Visualisation type 4*. To be viewed at a comfortable arm's length and printed at A1
 * Refer to Technical Appendix H for visualisation details

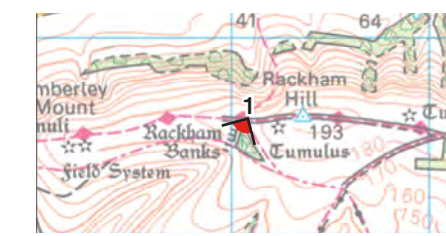


Figure 12.56
 Visualisation view 1 SDNP, South Downs Way



Viewpoint 1 from PROW Amberley 2671-1 Bridleway South Downs Way looking south west (continued)
 Visualisation type 4*. To be viewed at a comfortable arm's length and printed at A1
 * Refer to Technical Appendix H for visualisation details

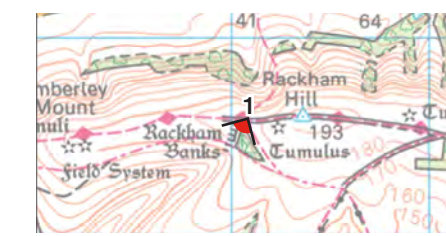


Figure 12.56 (continued)
 Visualisation view 1 SDNP, South Downs Way



Viewpoint 4 from A27/ Arundel By-Pass looking south
 Visualisation type 4*. To be viewed at a comfortable arm's length and printed at A1
 * Refer to Technical Appendix H for visualisation details



Figure 12.57
 Visualisation view 4 from A27, Arundel



Viewpoint 7 from Climping Beach looking north
 Visualisation type 4*. To be viewed at a comfortable arm's length and printed at A1
 * Refer to Technical Appendix H for visualisation details



Figure 12.58
 Visualisation view 7 Atherington



Viewpoint 7 from Climping Beach looking north (continued)
 Visualisation type 4*. To be viewed at a comfortable arm's length and printed at A1
 * Refer to Technical Appendix H for visualisation details



Figure 12.58 (continued)
 Visualisation view 7 Atherington



Pylons on Bignor Hill

Viewpoint 8 from A259/ Grevatt's Lane looking north west
 Visualisation type 4*. To be viewed at a comfortable arm's length and printed at A1
 * Refer to Technical Appendix H for visualisation details



Figure 12.59
 Visualisation view 8 A259



Viewpoint 8 from A259/ Grevatt's Lane looking north west (continued)
 Visualisation type 4*. To be viewed at a comfortable arm's length and printed at A1
 * Refer to Technical Appendix H for visualisation details



Figure 12.59 (continued)
 Visualisation view 8 A259



Viewpoint 10 from PROW Walberton 350-1 looking south toward site
 Visualisation type 4*. To be viewed at a comfortable arm's length and printed at A1
 * Refer to Technical Appendix H for visualisation details

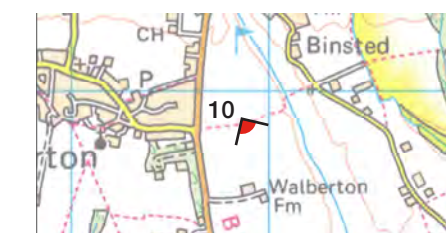


Figure 12.60
 Visualisation view 10 PROW
 east of Walberton