



Viewpoint 31 from Arundel Castle looking south toward site  
 Representative viewpoint photograph. To be viewed at a comfortable arm's length and printed at A1



Figure 12.48  
 Representative viewpoint 31 Arundel Castle



Benjamin Gray Drive

Public open space west of Littlehampton



Viewpoint 32 from POS on west side of Littlehampton looking west toward site  
 Representative viewpoint photograph. To be viewed at a comfortable arm's length and printed at A1

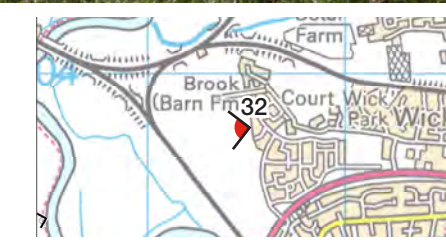


Figure 12.49  
 Representative viewpoint 32 POS west of Littlehampton





Viewpoint 32 from POS on west side of Littlehampton looking west toward site (continued)  
 Representative viewpoint photograph. To be viewed at a comfortable arm's length and printed at A1

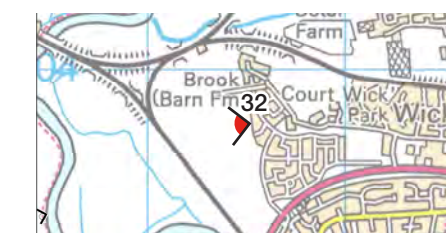


Figure 12.49 (continued)  
 Representative viewpoint 32 POS west of Littlehampton





Viewpoint 33 from PROW 166, south of Burndell looking east toward site  
 Representative viewpoint photograph. To be viewed at a comfortable arm's length and printed at A1

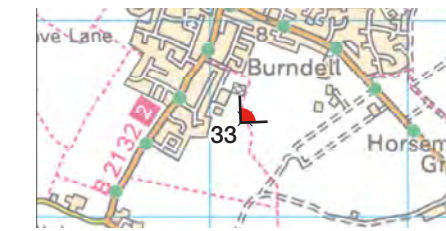


Figure 12.50  
 Representative viewpoint 33 PROW 166 south of Burndell





Viewpoint 33 from PROW 166, south of Burndell looking east toward site (continued)  
 Representative viewpoint photograph. To be viewed at a comfortable arm's length and printed at A1

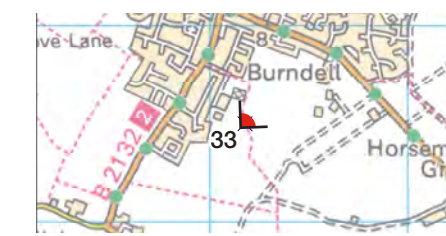


Figure 12.50 (continued)  
 Representative viewpoint 33 PROW 166 south of Burndell





Viewpoint 34 from PROW 175, Burndell looking north east toward site  
 Representative viewpoint photograph. To be viewed at a comfortable arm's length and printed at A1



Figure 12.51  
 Representative viewpoint 34 PROW 175, Burndell





Viewpoint 35 from PROW 363, near Yapton recreation ground looking east towards the site  
 Representative viewpoint photograph. To be viewed at a comfortable arm's length and printed at A1

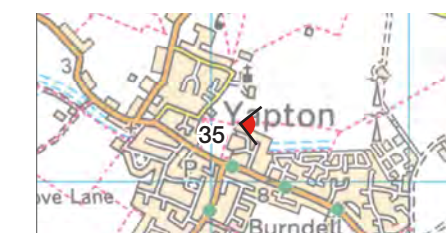


Figure 12.52  
 Representative viewpoint 35 PROW 363, near Yapton recreation ground





Viewpoint 36 from west of Rodney Crescent, looking west towards the site  
 Representative viewpoint photograph. To be viewed at a comfortable arm's length and printed at A1

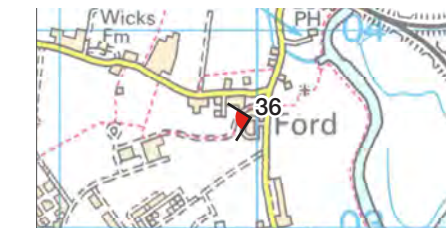


Figure 12.53  
 Representative viewpoint 36 West of Rodney Crescent





Viewpoint 37 from PROW 200-3 north west of site, looking south east towards the site  
 Representative viewpoint photograph. To be viewed at a comfortable arm's length and printed at A1



Figure 12.54  
 Representative viewpoint 37 PROW north west of site