



Viewpoint 24 from PROW Yapton 359-2 looking south east toward site  
 Representative viewpoint photograph. To be viewed at a comfortable arm's length and printed at A1

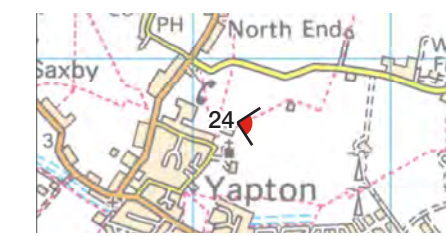


Figure 12.41  
 Representative viewpoint 24 Yapton PROW



Viewpoint 24 from PROW Yapton 359-2 looking south east toward site (continued)  
 Representative viewpoint photograph. To be viewed at a comfortable arm's length and printed at A1



Figure 12.41 (continued)  
 Representative viewpoint 24 Yapton PROW



Viewpoint 25 from Church Lane looking north west toward site  
 Representative viewpoint photograph. To be viewed at a comfortable arm's length and printed at A1

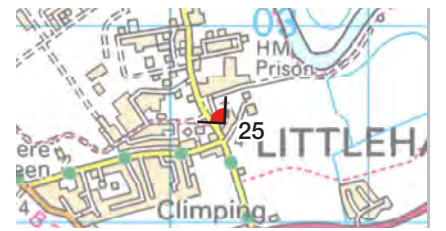


Figure 12.42  
 Representative viewpoint 25 St Mary Climping



Viewpoint 26 from Ford Lane looking south toward site  
 Representative viewpoint photograph. To be viewed at a comfortable arm's length and printed at A1



Figure 12.43  
 Representative viewpoint 26 Ford Lane  
 north of site



Viewpoint 27 from PROW Ford 365-4 looking south toward site  
 Representative viewpoint photograph. To be viewed at a comfortable arm's length and printed at A1



Figure 12.44  
 Representative viewpoint 27 Railway line/PROW north of site



Viewpoint 27 from PROW Ford 365-4 looking south toward site (continued)  
 Representative viewpoint photograph. To be viewed at a comfortable arm's length and printed at A1



Figure 12.44 (continued)  
 Representative viewpoint 27 Railway line/PROW north of site



Approximate extent of site

Viewpoint 28 from PROW Arundel 361-2 looking south toward site  
Representative viewpoint photograph. To be viewed at a comfortable arm's length and printed at A1



Figure 12.45  
Representative viewpoint 28 Tortington, PROW



Viewpoint 29 from London Road, Arundel, looking south toward site  
 Representative viewpoint photograph. To be viewed at a comfortable arm's length and printed at A1

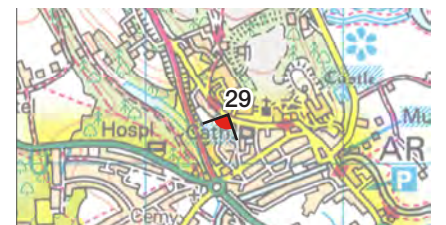


Figure 12.46  
 Representative viewpoint 29 Arundel, London Road





Viewpoint 30 from PROW South Stoke 2269-8 looking south toward site  
 Representative viewpoint photograph. To be viewed at a comfortable arm's length and printed at A1

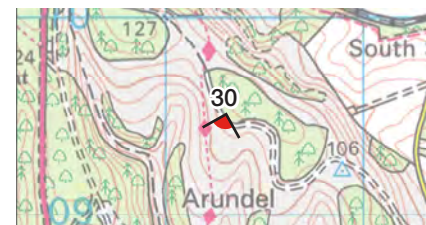


Figure 12.47  
 Representative viewpoint 30 SDNP, north of Arundel Castle