



Viewpoint 18 from Halnaker Windmill, PROW Boxgrove 371-2 looking south toward site  
 Representative viewpoint photograph. To be viewed at a comfortable arm's length and printed at A1

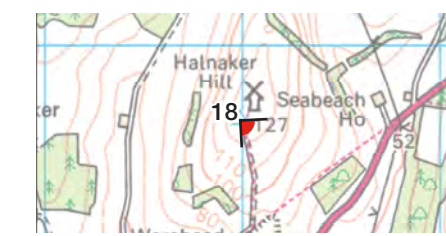


Figure 12.35  
 Representative viewpoint 18 SDNP Halnaker Hill





Chichester Cathedral



Viewpoint 18 from Halnaker Windmill, PROW Boxgrove 371-2 looking south toward site (continued)  
 Representative viewpoint photograph. To be viewed at a comfortable arm's length and printed at A1

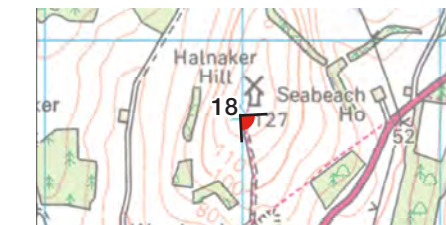


Figure 12.35 (continued)  
 Representative viewpoint 18 SDNP Halnaker Hill





Public right of way Arundel 415-5

Properties on Park Farm

Littlehampton gas holder

Public right of way Arundel 3067-1

Approximate extent of site

Viewpoint 19 from junction of PROWs Arundel 3067-1, 415-4 and 415-5 looking south toward site  
Representative viewpoint photograph. To be viewed at a comfortable arm's length and printed at A1

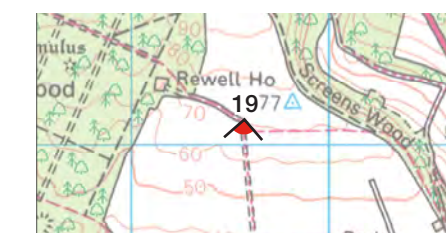


Figure 12.36  
Representative viewpoint 19 SDNP PROW way north of site





Viewpoint 19 from junction of PROWs Arundel 3067-1, 415-4 and 415-5 looking south toward site (continued)  
 Representative viewpoint photograph. To be viewed at a comfortable arm's length and printed at A1

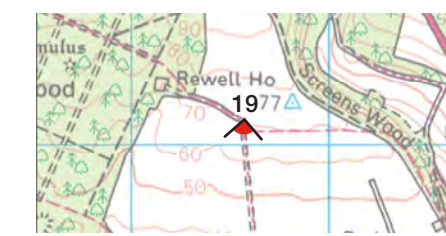


Figure 12.36 (continued)  
 Representative viewpoint 19 SDNP PROW way north of site





Viewpoint 20 from PROW Barnham 146-2 looking east toward site  
 Representative viewpoint photograph. To be viewed at a comfortable arm's length and printed at A1



Figure 12.37  
 Representative viewpoint 20 PROW south of Barnham





St Mary the Virgin Church

Viewpoint 21 from A259 looking east toward site  
 Representative viewpoint photograph. To be viewed at a comfortable arm's length and printed at A1



Figure 12.38  
 Representative viewpoint 21 A259 near Bognor Regis





Viewpoint 21 from A259 looking east toward site (continued)  
 Representative viewpoint photograph. To be viewed at a comfortable arm's length and printed at A1



Figure 12.38 (continued)  
 Representative viewpoint 21 A259 near Bognor Regis





Viewpoint 22 from PROW 275, west of Oving looking east toward site  
 Representative viewpoint photograph. To be viewed at a comfortable arm's length and printed at A1



Figure 12.39  
 Representative viewpoint 22 PROW 275, West of Oving





Viewpoint 23 from car park of St Andrew's Church, Ford looking west toward site  
 Representative viewpoint photograph. To be viewed at a comfortable arm's length and printed at A1



Figure 12.40  
 Representative viewpoint 23 St Andrew's Church, Ford





Viewpoint 23 from car park of St Andrew's Church, Ford looking west toward site (continued)  
 Representative viewpoint photograph. To be viewed at a comfortable arm's length and printed at A1

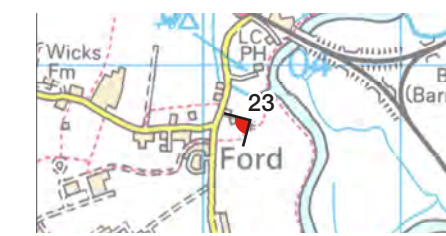


Figure 12.40 (continued)  
 Representative viewpoint 23 St Andrew's Church, Ford