



Littlehampton gas holder
Riverside Industrial Estate

Viewpoint 6 from Ferry Road looking north (continued)
Representative viewpoint photograph. To be viewed at a comfortable arm's length and printed at A1

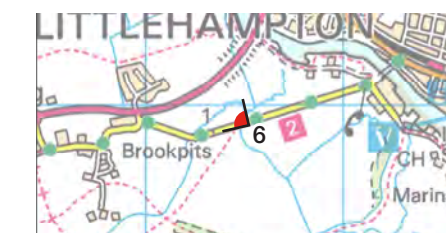


Figure 12.23 (continued)
Representative viewpoint 6 East of Littlehampton



Viewpoint 7 from Climping Beach looking north
 Representative viewpoint photograph. To be viewed at a comfortable arm's length and printed at A1



Figure 12.24
 Representative viewpoint 7 Atherington



Approximate extent of site

Pylons on Bignor Hill

Farm buildings on Crookthorn Lane

Arundel

Arundel Castle

Littlehampton gas holder

Viewpoint 7 from Climping Beach looking north (continued)
 Representative viewpoint photograph. To be viewed at a comfortable arm's length and printed at A1



Figure 12.24 (continued)
 Representative viewpoint 7 Atherington



Pylons on Bignor Hill

Viewpoint 8 from A259/ Grevatt's Lane looking north west
 Representative viewpoint photograph. To be viewed at a comfortable arm's length and printed at A1




Figure 12.25
 Representative viewpoint 8 A259, south west of site



Viewpoint 8 from A259/ Grevatt's Lane looking north west (continued)
 Representative viewpoint photograph. To be viewed at a comfortable arm's length and printed at A1



Figure 12.25 (continued)
 Representative viewpoint 8 A259, south west of site



Viewpoint 9 night time view from Nore Folly looking south
 Representative viewpoint photograph. To be viewed at a comfortable arm's length and printed at A1

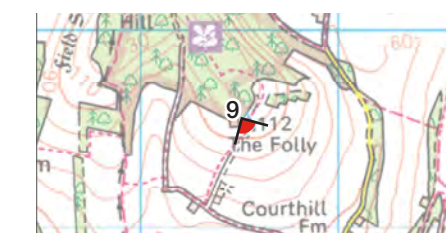



Figure 12.26
 Representative viewpoint 9 Nore Folly, Slindon



Viewpoint 9 night time view from Nore Folly looking south (continued)
 Representative viewpoint photograph. To be viewed at a comfortable arm's length and printed at A1

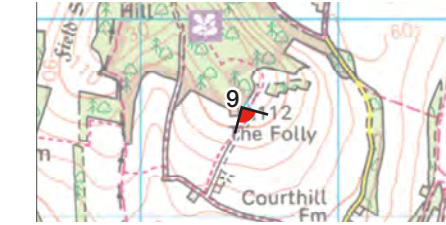


Figure 12.26 (continued)
 Representative viewpoint 9 Nore Folly, Slindon



Viewpoint 10 from PROW Walberton 350-1 looking south toward site
 Representative viewpoint photograph. To be viewed at a comfortable arm's length and printed at A1

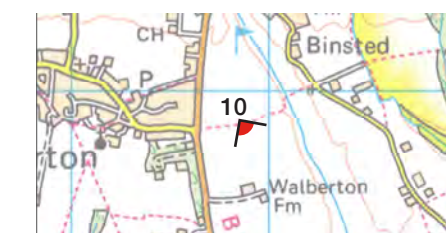


Figure 12.27
 Representative viewpoint 10 PROW
 east of Walberton



Viewpoint 11 from Ford Lane looking south east toward site
 Representative viewpoint photograph. To be viewed at a comfortable arm's length and printed at A1



Figure 12.28
 Representative viewpoint 11 Ford Lane
 north west of site



Viewpoint 12 from PROW Lyminster and Crossbush 2207-1 looking west toward site
 Representative viewpoint photograph. To be viewed at a comfortable arm's length and printed at A1



Figure 12.29
 Representative viewpoint 12 PROW north of Lyminster