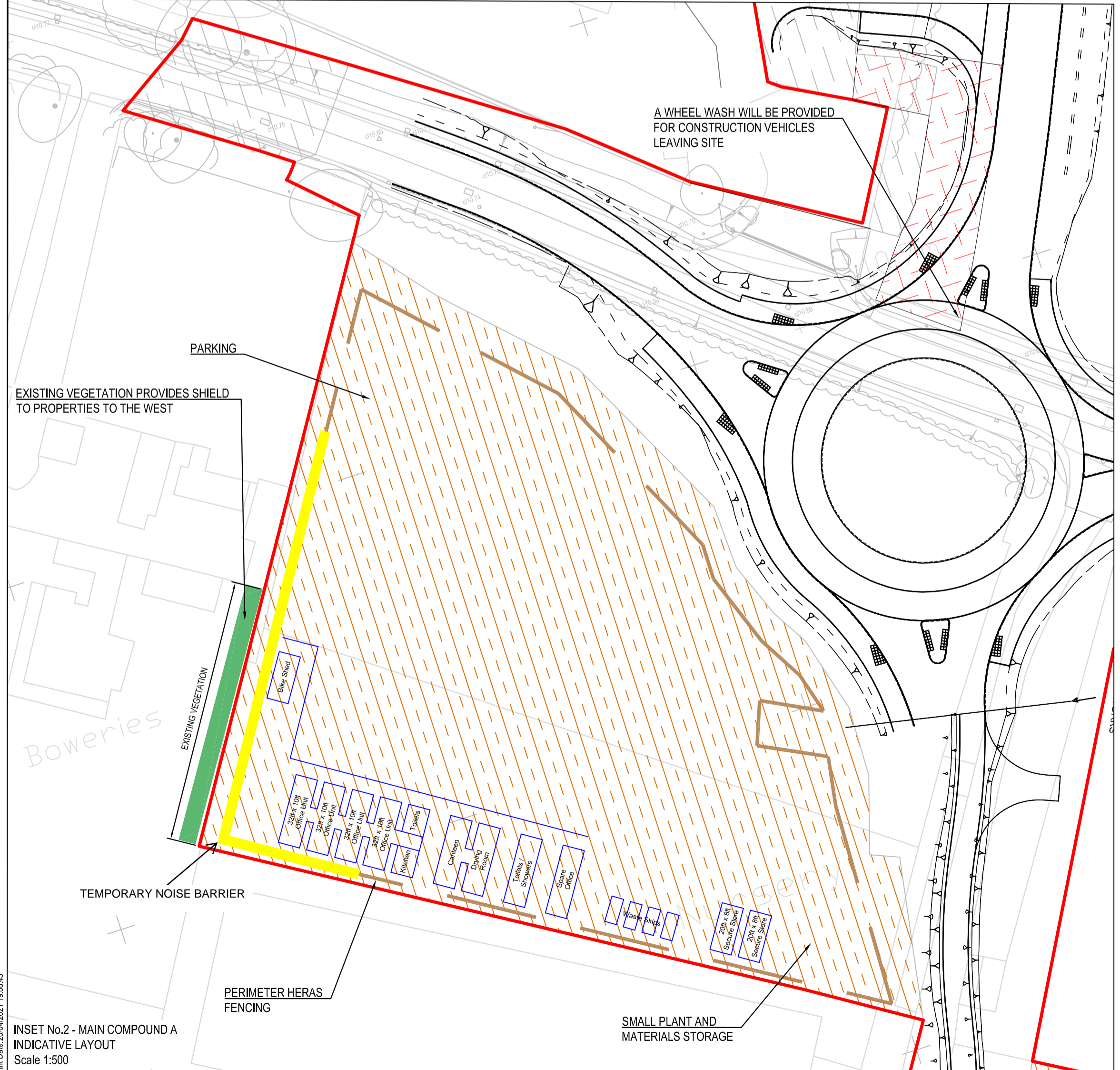
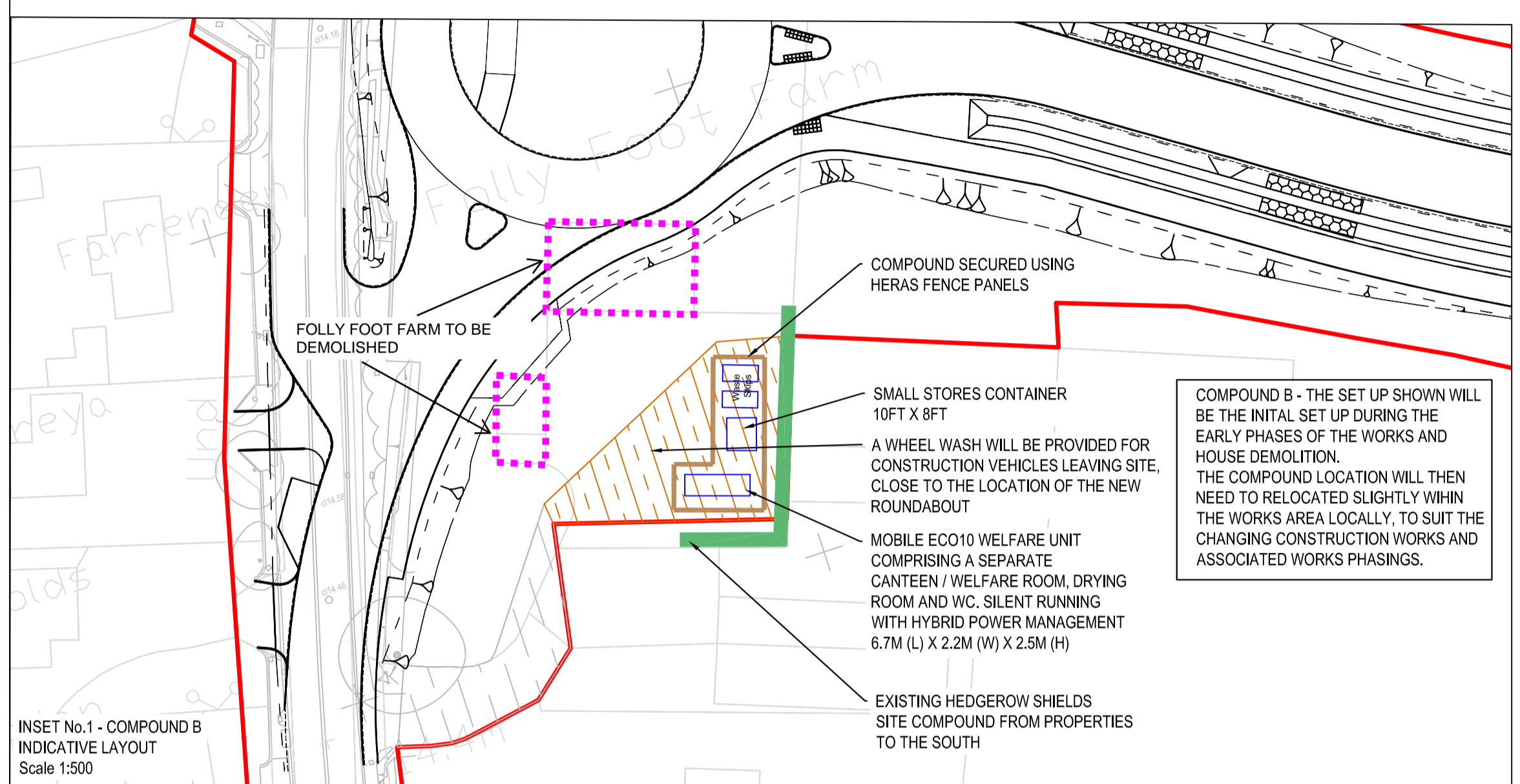
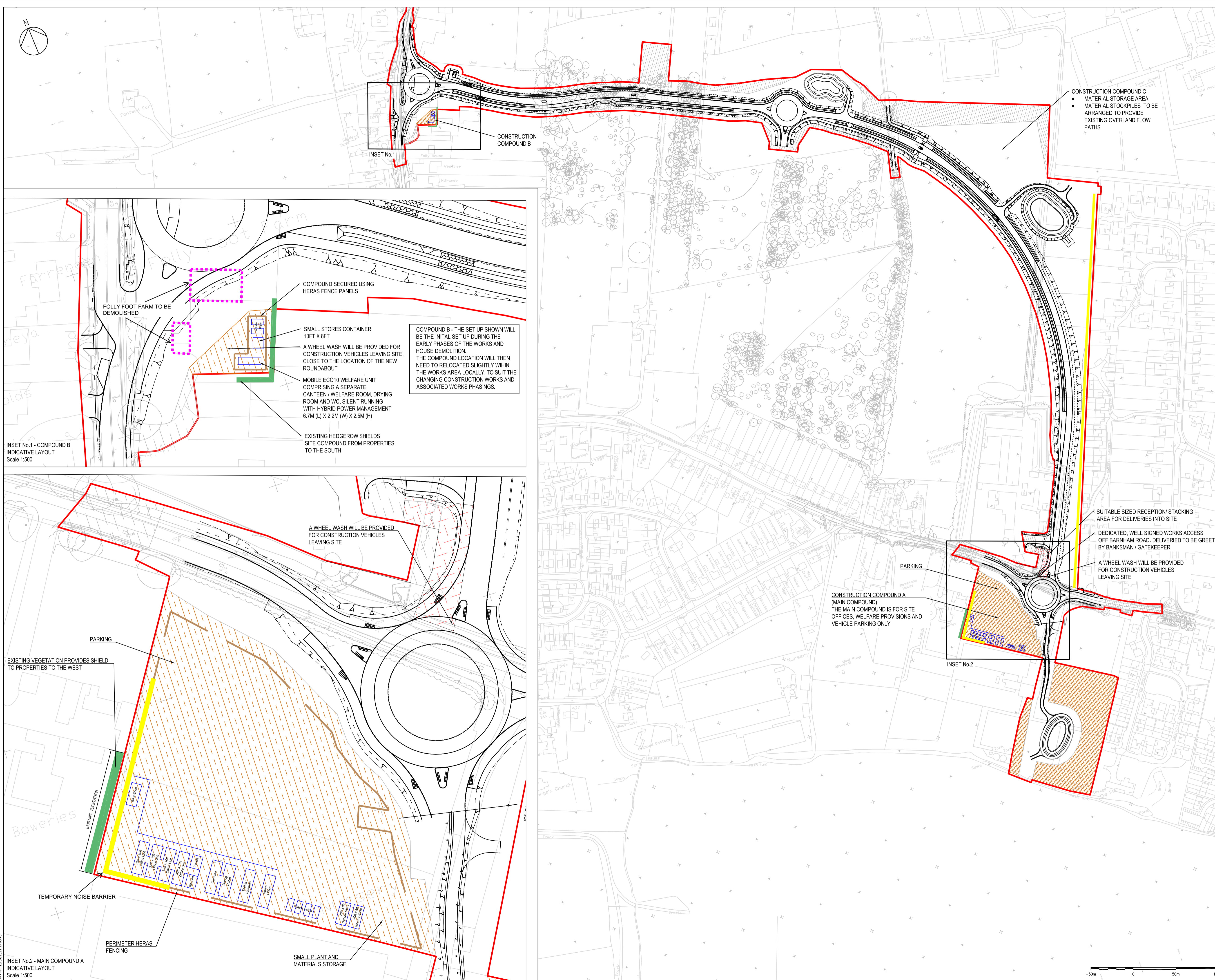


Appendix A



Site Compound Location & Details



- NOTES:
1. ALL DIMENSIONS ARE IN METRES UNLESS OTHERWISE STATED.
 2. ALL DETAILS ARE OUTLINE AND SHOWN INDICATIVELY.
 3. NUMBER OF SITE CABINS AND WELFARE ARRANGEMENTS SUBJECT TO COVID-19 REQUIREMENTS AT TIME OF WORKS.

- KEY:
- REDLINE BOUNDARY
 - TEMPORARY USED LAND, TO BE REINSTATED LAND BACK TO EXISTING.
 - TEMPORARY USED LAND, TO BE LEFT IN A TIDY STATE, NO NEED TO REINSTATE
 - TEMPORARY NOISE BARRIER (ATTACHED TO HERAS FENCE PANELS)

Rev	Drawn	Checked	App'd	Description	Date
P01	KS			FIRST ISSUE	20.04.2021

Purpose of Issue: For Planning S0
 Classification: Public
 Client: west sussex county council, Jackson

Project: A29 Realignment Scheme
 Drawing: Outline Construction Compound Plan

Scale @ A1	Drawn	Checked	Approved
1:1250	KS		

Project No.	Date
CS099505	16.04.2021

Drawing Identifier: A29-CAP-HPN-00-DR-C-0245
 Project - Originator - Draw - Level - File Type - Role - Number
 revision: P01

CAPITA
 Highways
 Capita House, Wood Street, East Grinstead, RH19 1UU
 01342 327161
 www.capitaproperty.co.uk
 Capita Property and Infrastructure Ltd.

PHD Date: 20/04/2021 13:06:45