



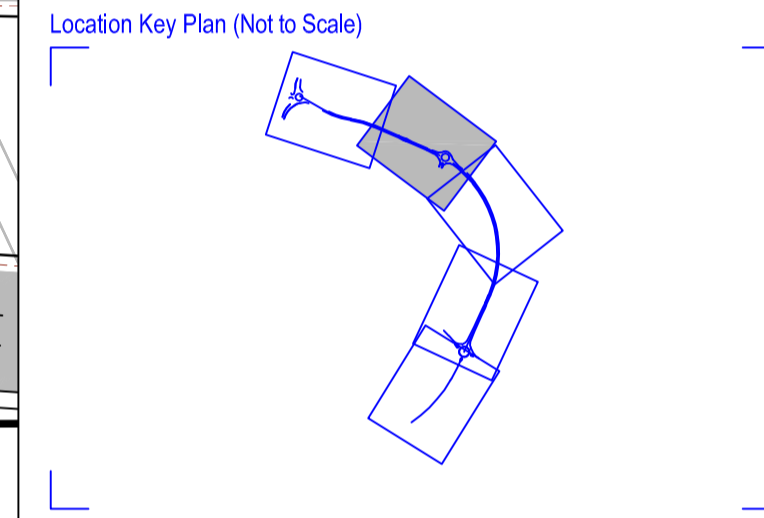
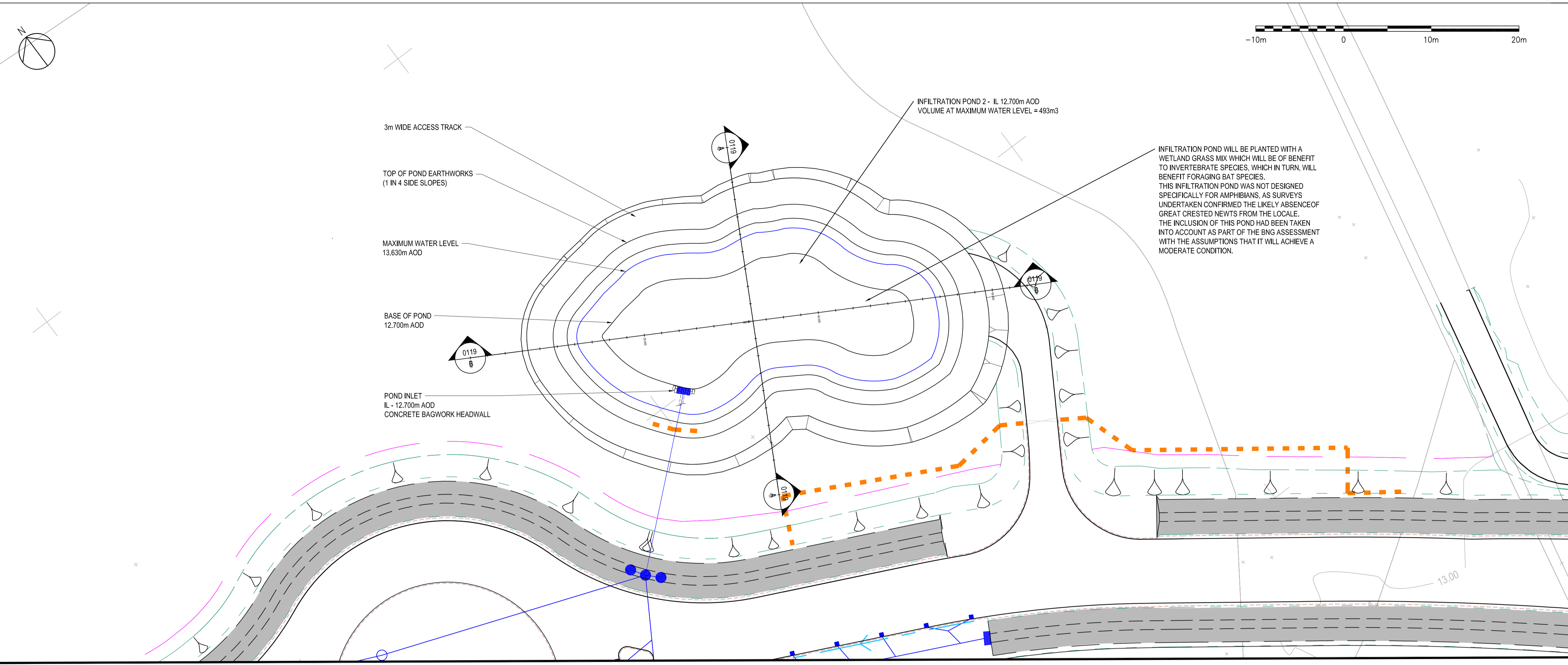


NOTES:
1. ALL DIMENSIONS ARE IN METRES UNLESS NOTED OTHERWISE.

KEY:
 PROPOSED GROUND LEVEL
 EXISTING GROUND LEVEL
 MAXIMUM WATER LEVEL
 PROPOSED POST AND THREE RAIL MCHW H15



Rev	Drawn	Chkd	App'd	Description	Date
P04	KS	KS	AB	WEST BOUND BUS STOP RELOCATED	29.03.2022
P03	JC	KS	AB	CROSS SECTION SCALE AMENDED	17.05.2021
P02	KS	KS	AB	LABELS ADDED	23.04.2021
P01	JD	KS	AB	FIRST ISSUE	06.04.2021

Purpose of Issue
For Planning S0

Classification
Public



Project
A29 Realignment Scheme

Drawing
**Infiltration Pond 2
Pond Models and Cross Sections
Sheet 1 of 3**

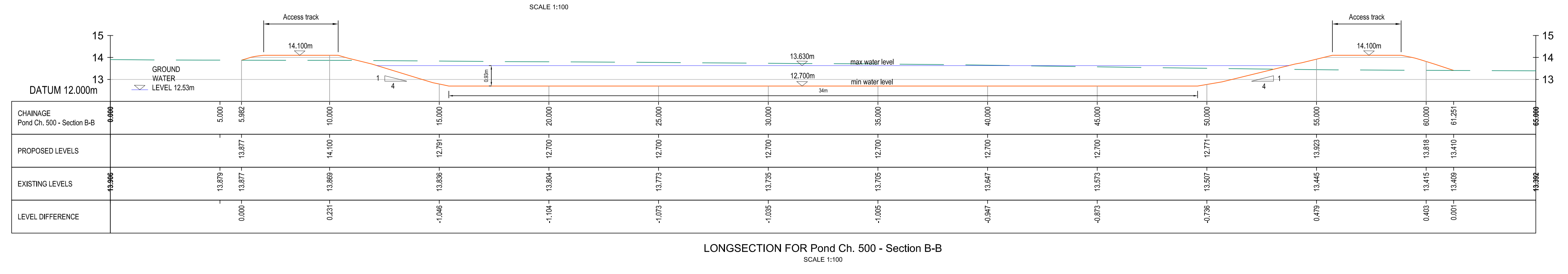
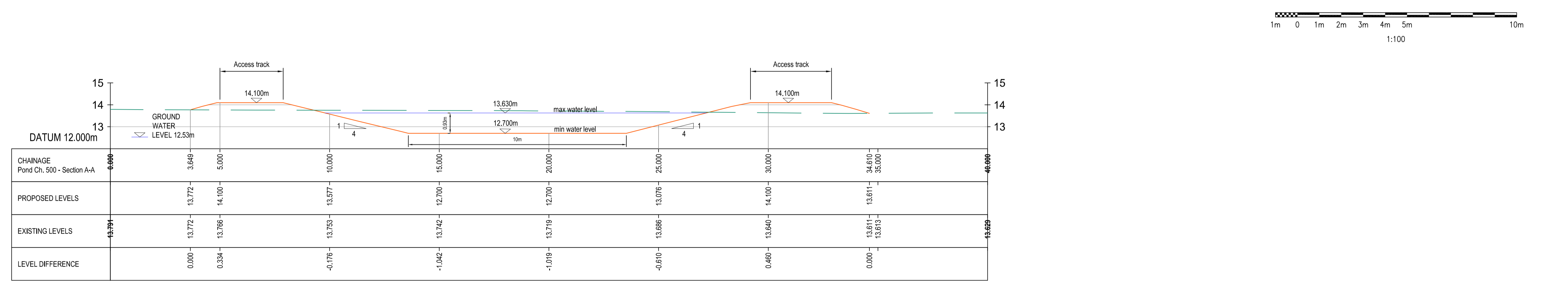
Scale @ A1	Drawn	Checked	Approved
1:250	JD	KS	AB

Project No. CS099505 Date 01.04.21

Drawing Identifier A29-CAP-HPN-00-DR-D-0240 BS1192 Consultant P04



Capita House, Wood Street, East Grinstead, RH19 1UU
01342 327161
www.capitaproperty.co.uk
Capita Property and Infrastructure Ltd.



PH: Date: 29/03/2022 17:50:00