
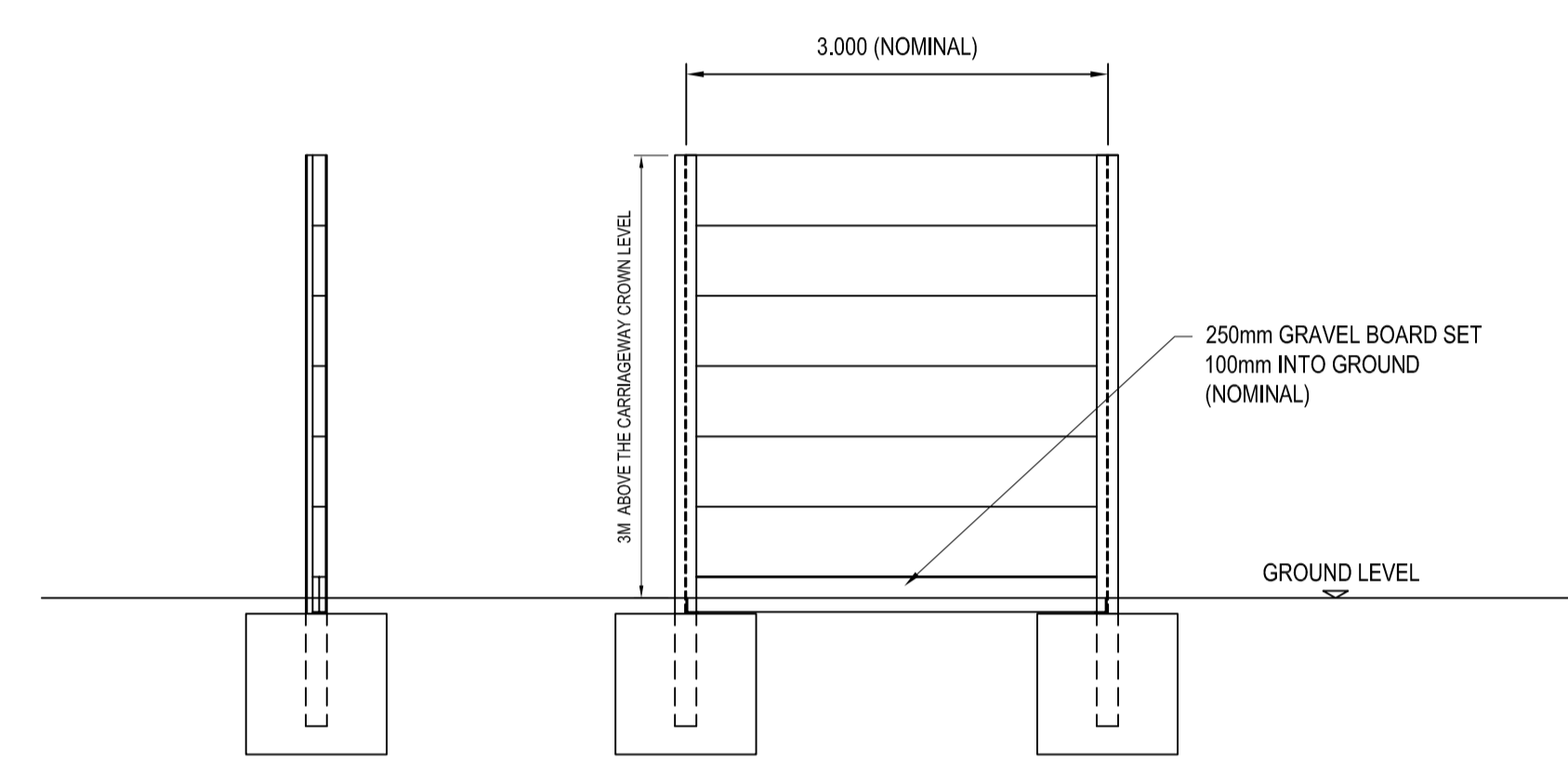


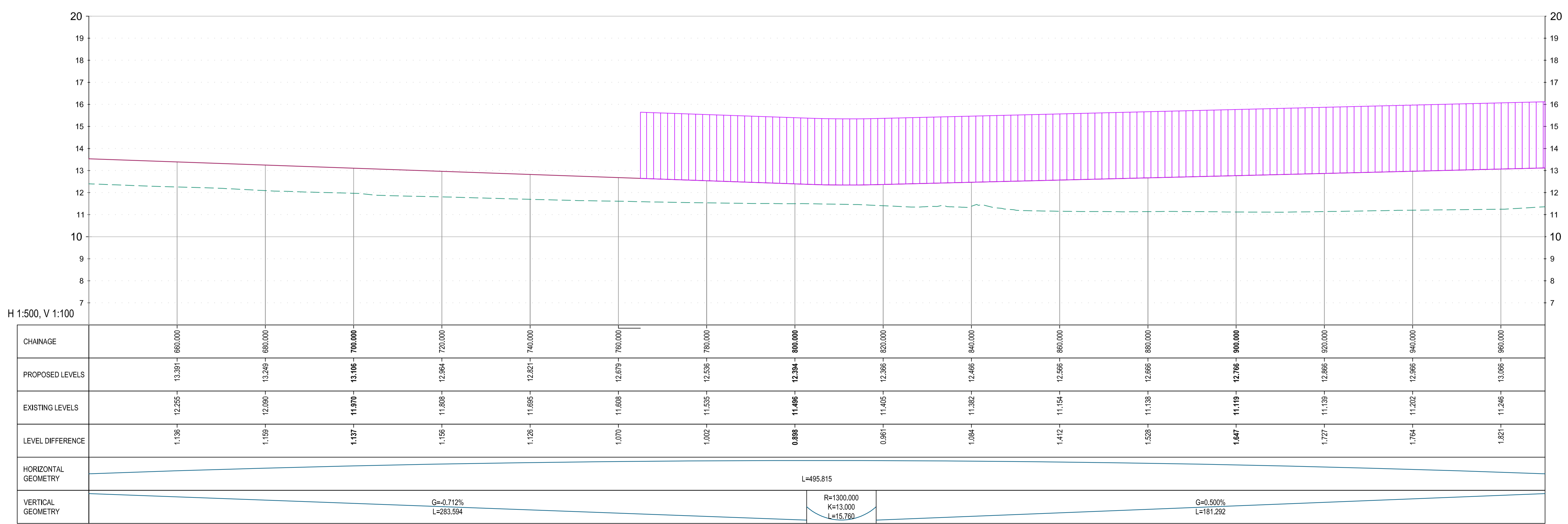
PLAN
Scale 1:500



EXAMPLE IMAGES SHOWING PROPOSED SOFT LANDSCAPING FOR NOISE BARRIER



NOISE BARRIER CONSTRUCTION DETAILS
Scale N.T.S.

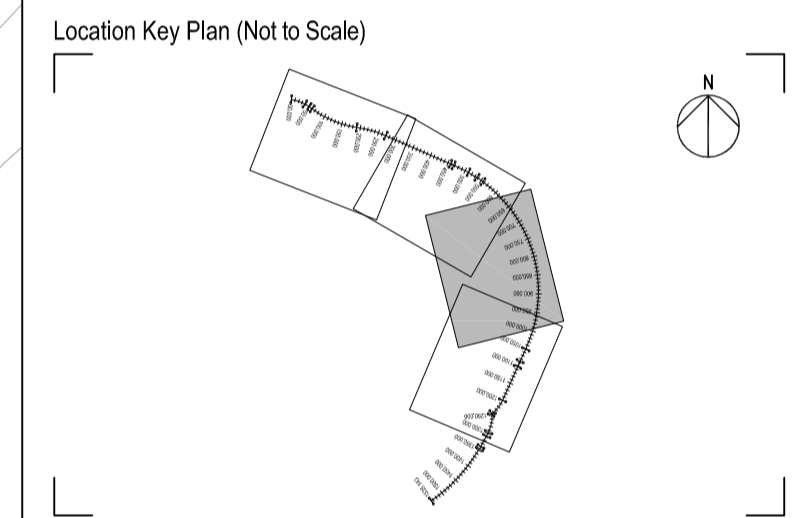


PROFILE
Scale H 1:500, V 1:100



- NOTES:**
- ALL DIMENSIONS ARE IN METRES UNLESS NOTED OTHERWISE.
 - FOR FULL DETAILS OF HIGHWAY LAYOUT SEE DRAWING Nos. A29-CAP-HPN-00-DR-C-0132 to 0136.
 - FOR CROSS SECTIONS REFER TO DRAWING Nos. A29-CAP-HPN-00-DR-C-0180 to 0182.

- KEY (PLAN):**
- CENTRELINE WITH CHAINAGE IN METRES
 - ENGINEERING EARTHWORKS
 - ACOUSTIC BARRIER
- KEY (PROFILE):**
- EXISTING GROUND LEVEL
 - PROPOSED GROUND LEVEL
 - ROUNDABOUT PROFILE
- R RADIUS
L LENGTH
G GRADIENT
K K VALUE



Rev	Drawn	Checked	App'd	Description	Date
P06	KS	KS	AB	SOFT LANDSCAPING IMAGE ADDED	28.04.21
P05	KS	KS	AB	LABELS AMENDED	23.04.21
P04	JD	KS	AB	NOISE BARRIER MATERIAL ADDED	06.04.21
P03	CS	KS	AB	HIGHWAY LAYOUT UPDATED	16.10.20
P02	JB	KS	AB	UPDATED MODELS	28.08.20
P01	JPC	DAH	KS	FIRST ISSUE	13.07.20

Purpose of Issue
For Planning **S0**

Classification
Public



Project
A29 Realignment Scheme

Drawing
Proposed Elevations Acoustic Barrier Sheet 1 of 2

Scale @ A1	Drawn	Checked	Approved
AS SHOWN	JPC	DAH	KS

Project No. CS099505 Date 13.07.20

Drawing Identifier
Project - Geometry - Zone - Level - File Type - Role - Number
A29-CAP-HPN-00-DR-C-0183 P06



Capita House, Wood Street, East Grinstead, RH19 1UJ
01342 327161
www.capitaproperty.co.uk
Capita Property and Infrastructure Ltd.