


# Appendix 2.2

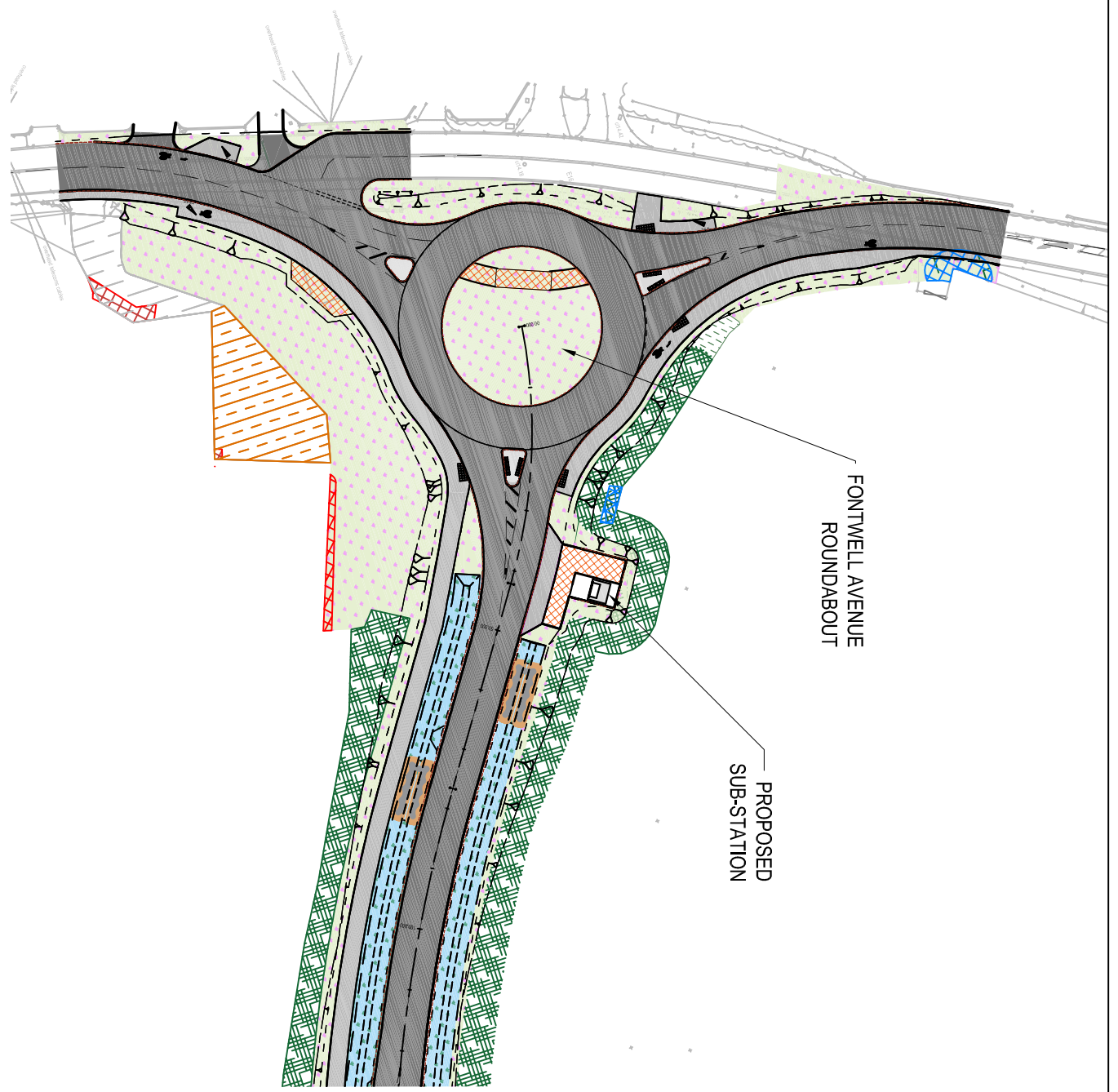
## **ELEVATIONS/ CROSSING SECTION OF SUBSTATION**



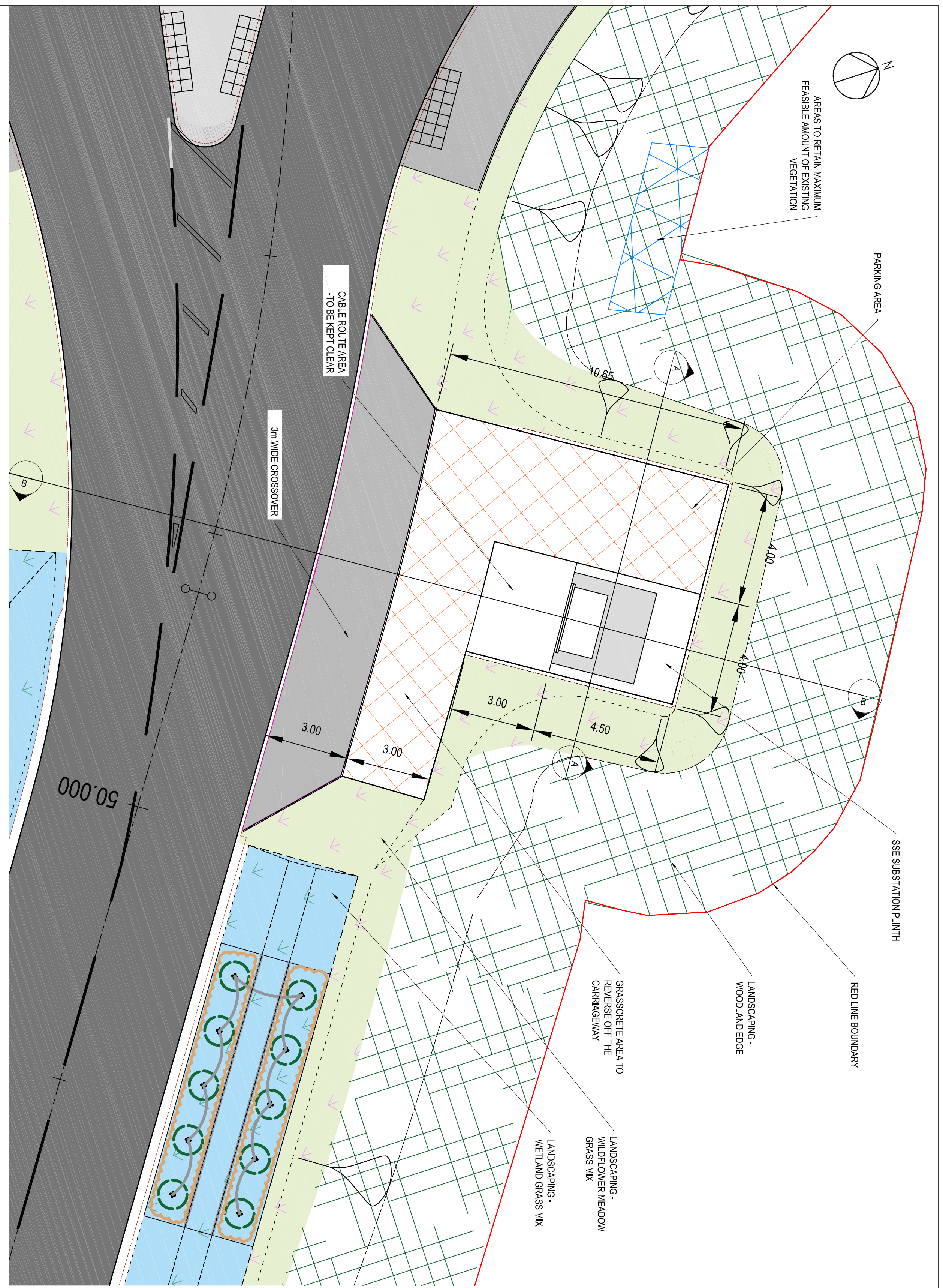


NOTES:  
 1. ALL DIMS IN METRES UNLESS OTHERWISE STATED.  
 2. DRAWING CONSTRUCTED UTILISING CAPITA ALIGNMENT MODEL.  
 REF NO. A29-CAP-HGN-00-043-C-0018.

KEY:  
 --- EXISTING GROUND LEVEL  
 --- PROPOSED GROUND LEVEL



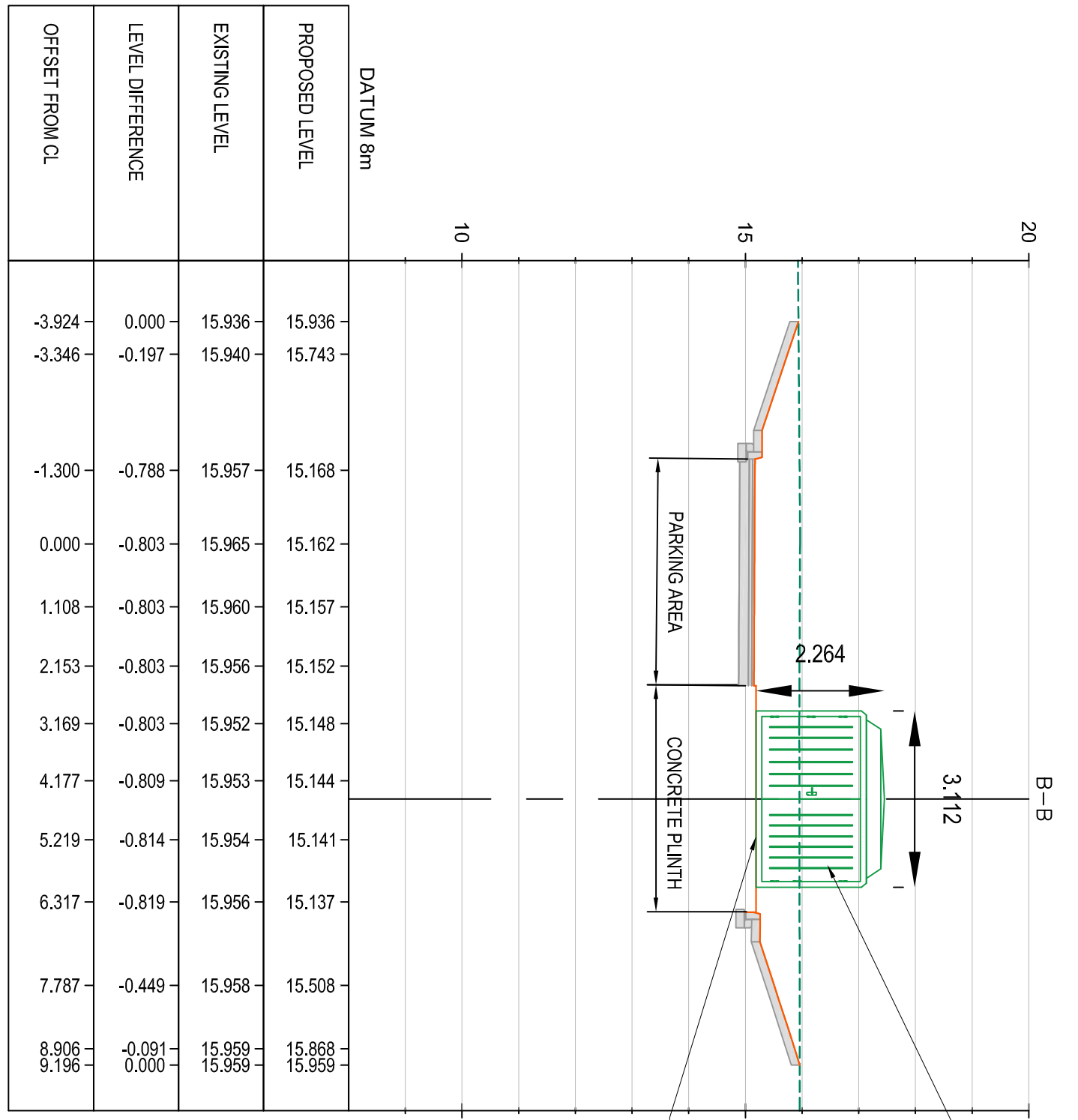
LOCATION PLAN  
 Scale 1:1000



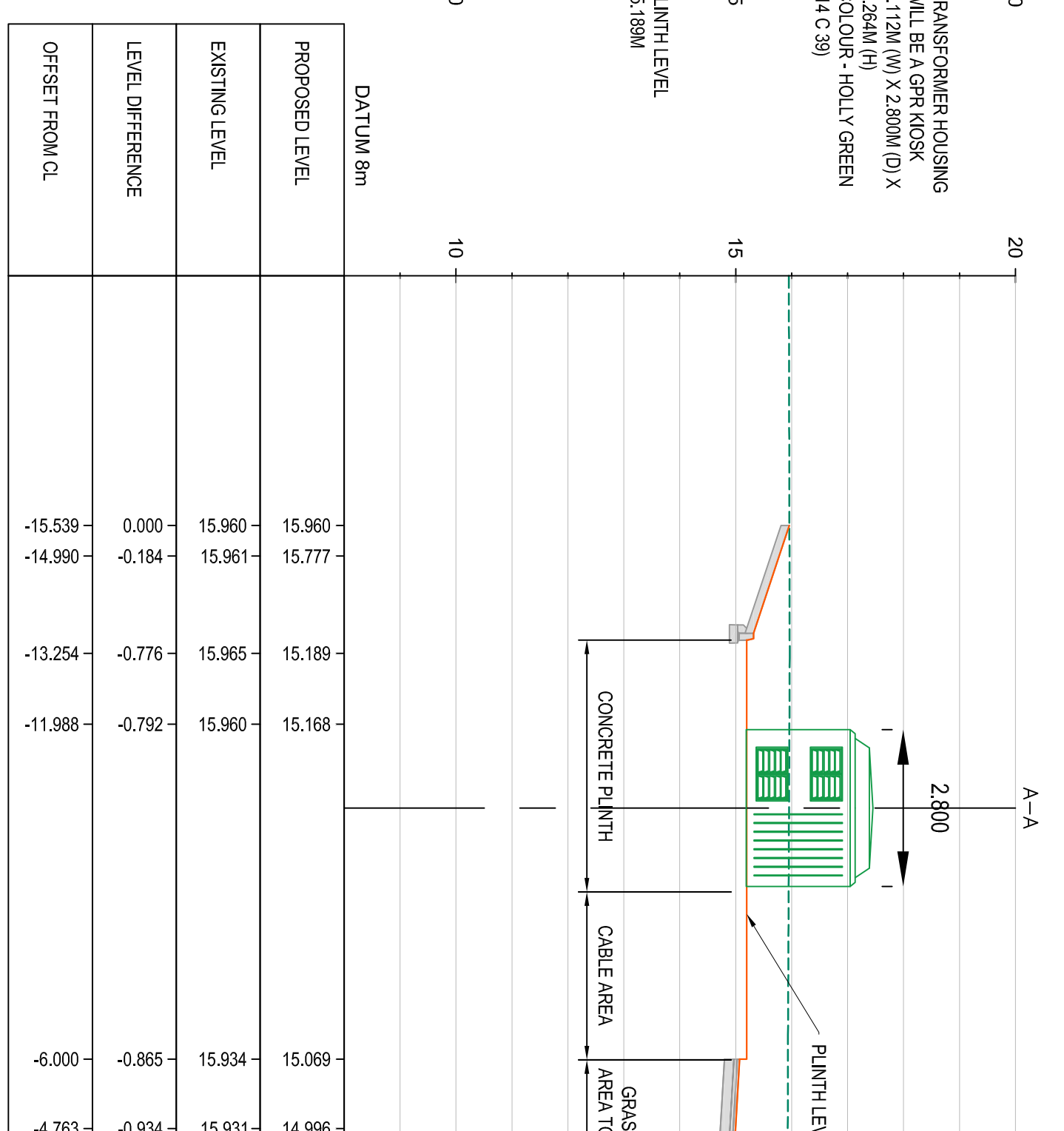
PLAN  
 Scale 1:100



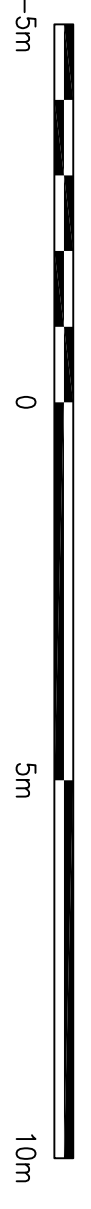
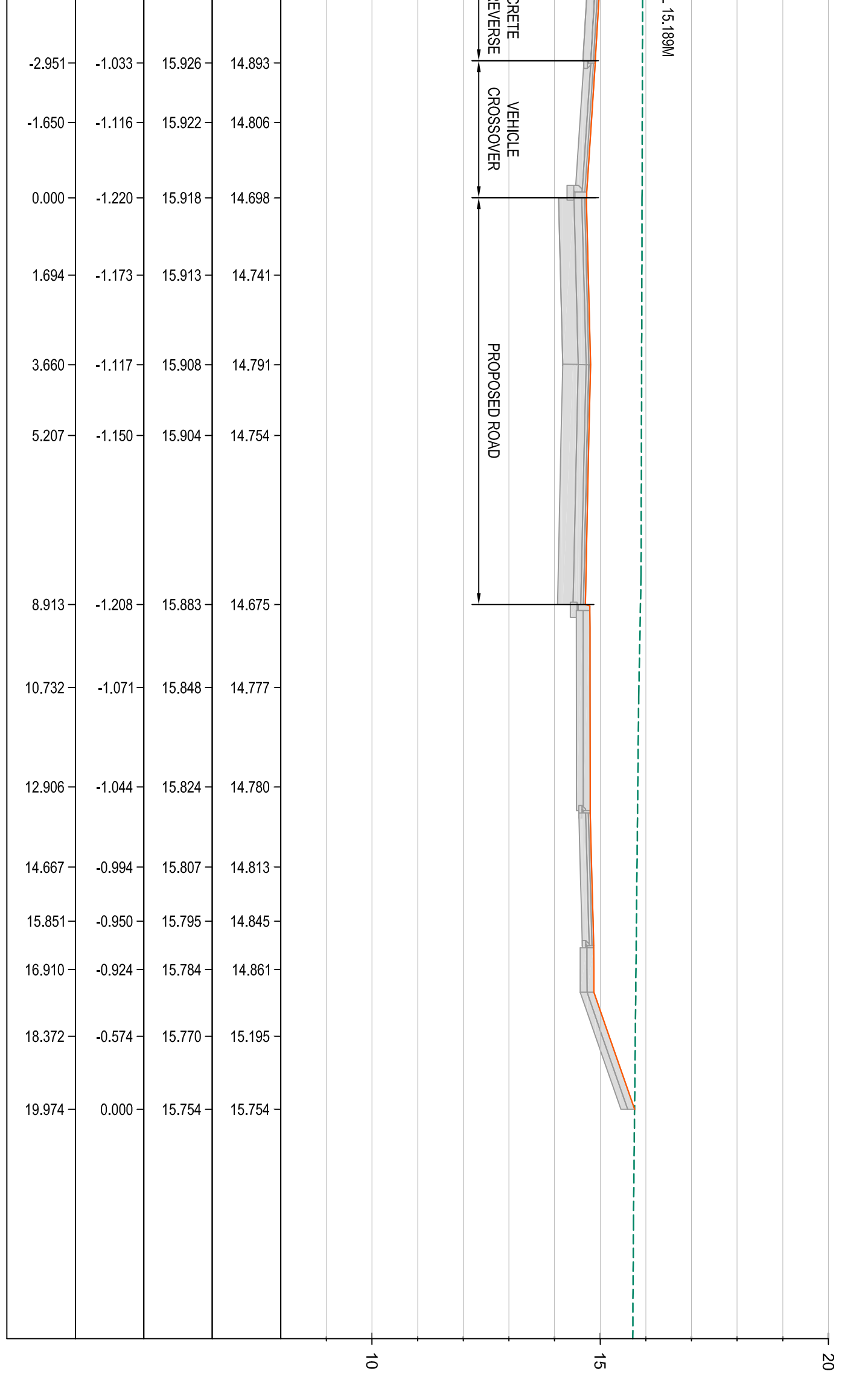
EXAMPLE IMAGE SHOWING PROPOSED TRANSFORMER HOUSING KIOSK



SECTION AA  
 SCALE 1:100



SECTION BB  
 SCALE 1:100



Project: A29 Realignment Scheme  
 Client: West Sussex Council  
 Classification: Public  
 Purpose of Issue: For Planning  
 Date: 30.03.21

Drawing: Proposed SSE Substation Layout and Cross Sections

Scale @ A1	Drawn	Checked	Approved
AS SHOWN	JD	KS	AB

Project No: CS099505  
 Drawing Identifier: A29-CAP-HGN-00-DR-C-0235  
 Project Manager: [Name]  
 Designer: [Name]  
 Checker: [Name]  
 Approver: [Name]

**CAPITA**  
 Capita House, Wood Street, East Grinstead, RH19 1UU  
 01342 827161  
 www.capitalproperty.co.uk  
 Capita Property and Infrastructure Ltd.