
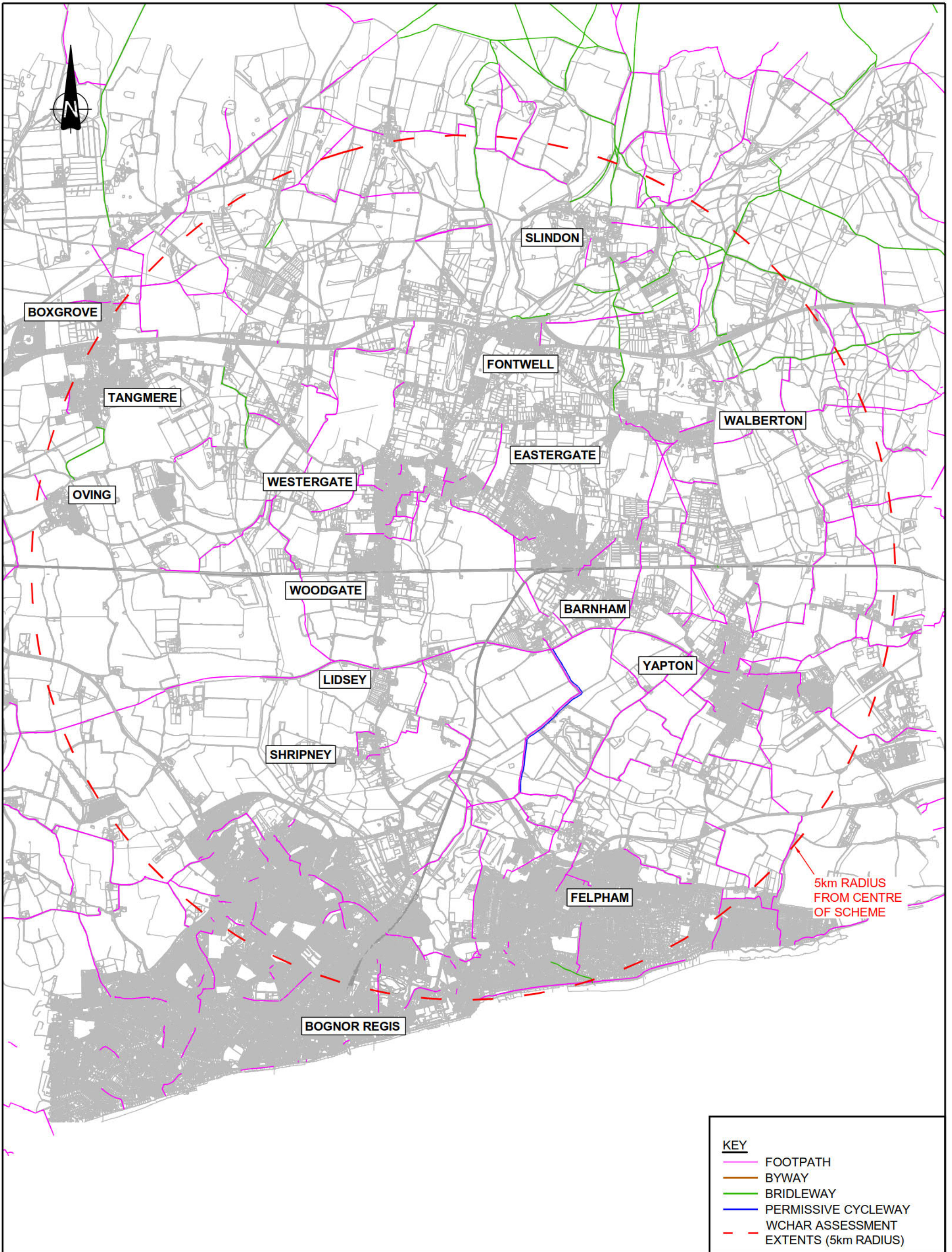


© Crown Copyright and Database Rights 2018 OS 100030649. You are permitted to use this data solely to enable you to respond to, or interact with, the organisation that provided you with the data. You are not permitted to copy, sub-licence, distribute or sell any of this data to third parties in any form.



DRAWING TITLE
TRIP GENERATORS


date	28/11/2019	designed	
scale(s)	1:40,000	produced	OG
		checked	RL
		approved	RL
ACAD_ref			
drawing number	APPENDIX C -		



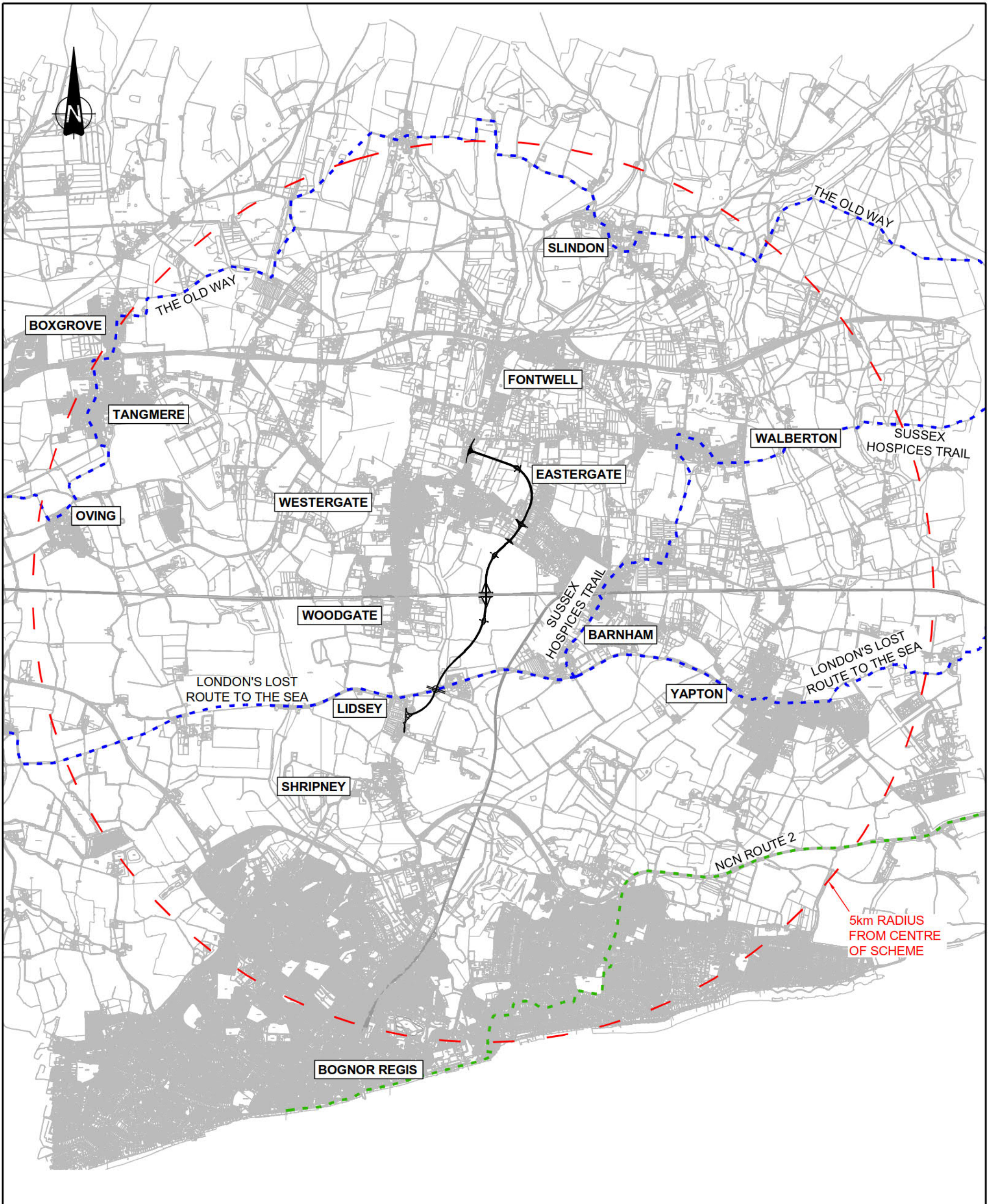
KEY	
	FOOTPATH
	BYWAY
	BRIDLEWAY
	PERMISSIVE CYCLEWAY
	WCHAR ASSESSMENT EXTENTS (5km RADIUS)

date	28/11/2019	designed	
scale(s)	1:40,000	produced	OG
		checked	RL
		approved	RL
ACAD_ref			
drawing number	APPENDIX D -		

© Crown Copyright and Database Rights 2018 OS 100030649. You are permitted to use this data solely to enable you to respond to, or interact with, the organisation that provided you with the data. You are not permitted to copy, sub-licence, distribute or sell any of this data to third parties in any form.



DRAWING TITLE
PUBLIC RIGHTS OF WAY PLAN



KEY	
- - - -	LONG DISTANCE FOOTPATH (LDWA ROUTES)
- - - -	SUSTRANS ROUTE (ROUTE 2)
- - - -	WCHAR ASSESSMENT EXTENTS (5km RADIUS)

© Crown Copyright and Database Rights 2018 OS 100030649. You are permitted to use this data solely to enable you to respond to, or interact with, the organisation that provided you with the data. You are not permitted to copy, sub-licence, distribute or sell any of this data to third parties in any form.



DRAWING TITLE
LONG DISTANCE ROUTES PLAN

date	28/11/2019	designed	
scale(s)	1:40,000	produced	OG
		checked	RL
		approved	RL
ACAD ref			
drawing number	APPENDIX E		