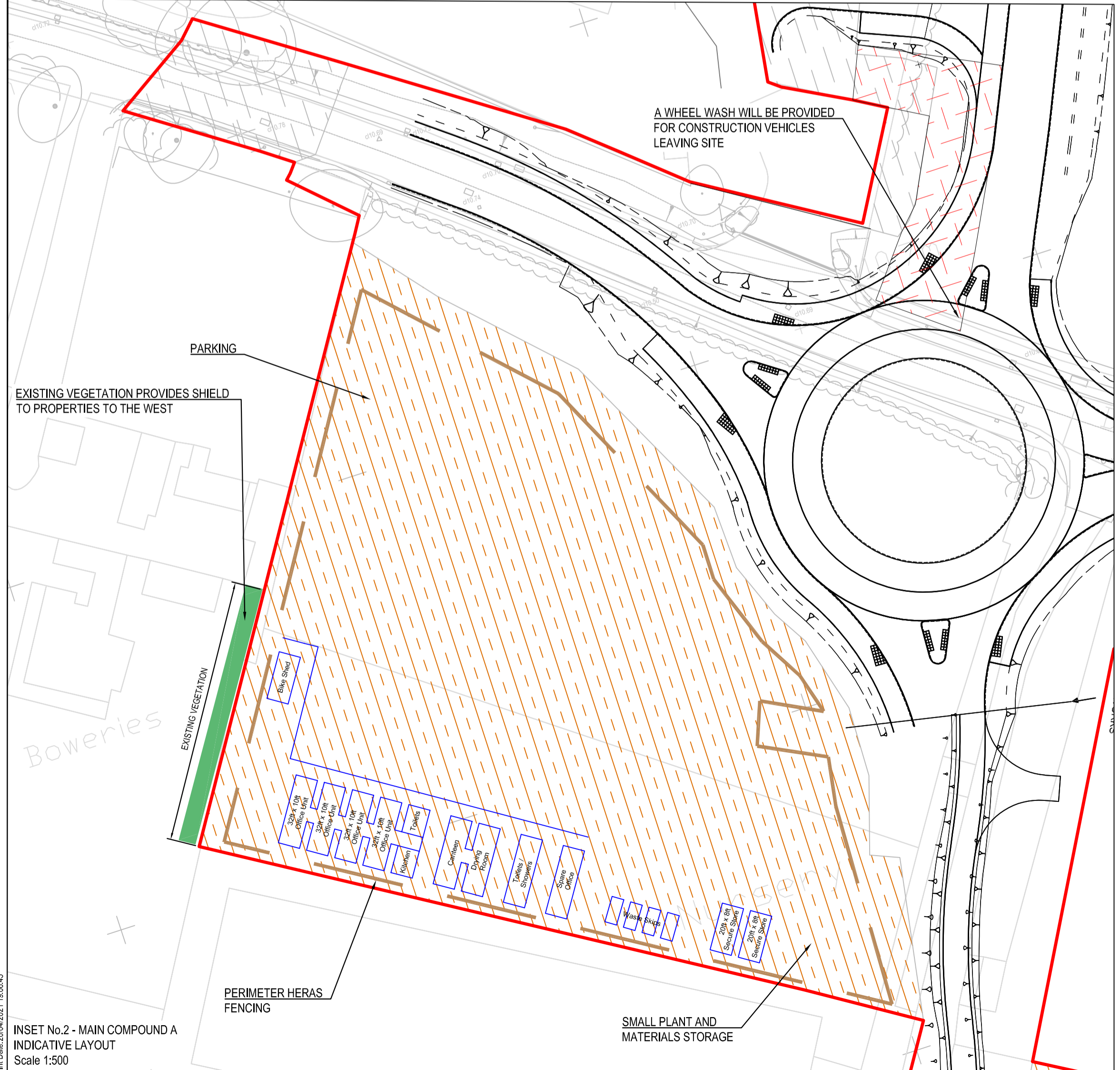
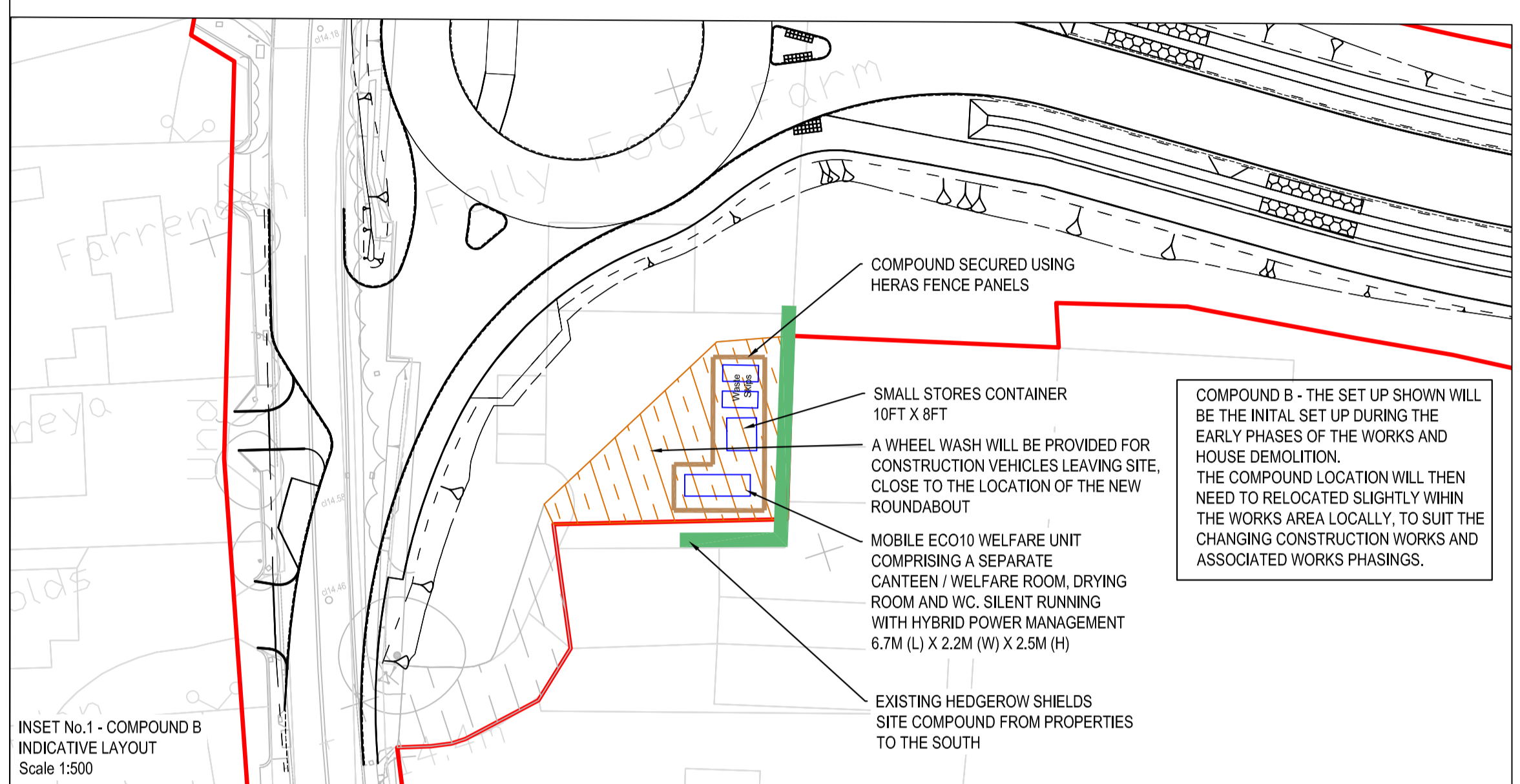
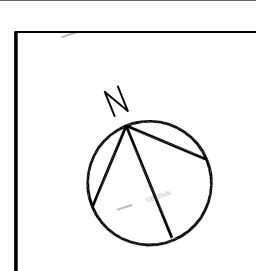
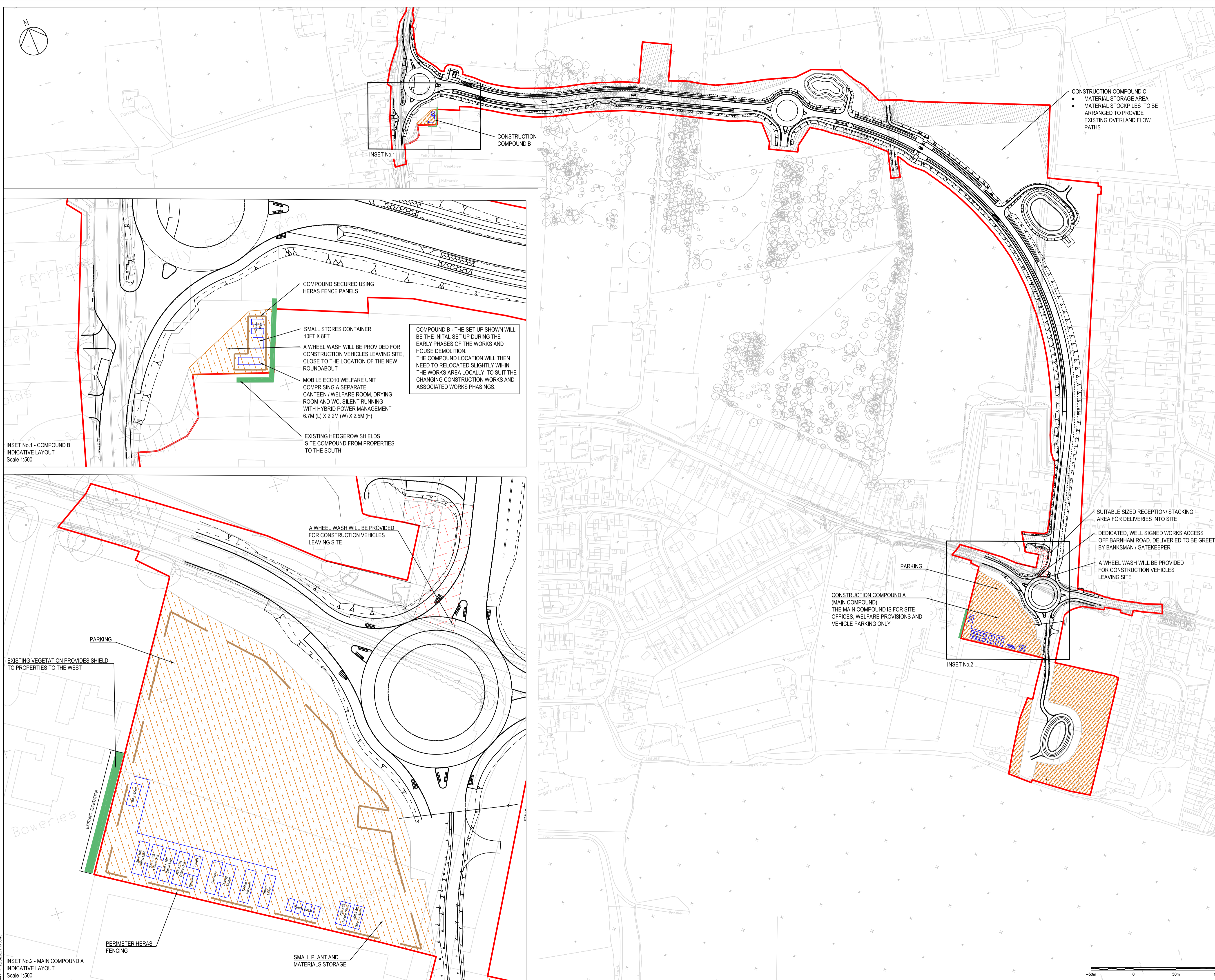




## APPENDIX 3.8 - COMPOUND SITES

---

(New) Site compounds



- NOTES:
1. ALL DIMENSIONS ARE IN METRES UNLESS OTHERWISE STATED.
  2. ALL DETAILS ARE OUTLINE AND SHOWN INDICATIVELY.
  3. NUMBER OF SITE CABINS AND WELFARE ARRANGEMENTS SUBJECT TO COVID-19 REQUIREMENTS AT TIME OF WORKS.

- KEY:
- REDLINE BOUNDARY
  - TEMPORARY USED LAND, TO BE REINSTATED LAND BACK TO EXISTING.
  - TEMPORARY USED LAND, TO BE LEFT IN A TIDY STATE. NO NEED TO REINSTATE

- CONSTRUCTION COMPOUND C
- MATERIAL STORAGE AREA
  - MATERIAL STOCKPILES TO BE ARRANGED TO PROVIDE EXISTING OVERLAND FLOW PATHS

- SUITABLE SIZED RECEPTION/ STACKING AREA FOR DELIVERIES INTO SITE
- DEDICATED, WELL SIGNED WORKS ACCESS OFF BARNHAM ROAD, DELIVERED TO BE GREETED BY BANKSMAN / GATEKEEPER
- A WHEEL WASH WILL BE PROVIDED FOR CONSTRUCTION VEHICLES LEAVING SITE

CONSTRUCTION COMPOUND A (MAIN COMPOUND) THE MAIN COMPOUND IS FOR SITE OFFICES, WELFARE PROVISIONS AND VEHICLE PARKING ONLY

P01	KS	FIRST ISSUE	20.04.2021
Rev	Drawn	Checked	Approved
		Description	Date
Purpose of Issue			
For Planning			S0
Classification			
Public			
Client			



Project  
A29 Realignment Scheme

Drawing  
Outline Construction Compound Plan

Scale @ A1	Drawn	Checked	Approved
1:1250	KS		
Project No.	Date		
CS099505	16.04.2021		

Drawing Identifier  
Project - Originator - Zone - Level - File Type - Role - Number  
A29-CAP-HPN-00-DR-C-0245 P01

**CAPITA**  
Highways  
Capita House, Wood Street, East Grinstead, RH19 1UU  
01342 327161  
www.capitaproperty.co.uk  
Capita Property and Infrastructure Ltd.