








DO NOT SCALE

- NOTES:
1. ALL DIMENSIONS ARE IN METRES UNLESS OTHERWISE STATED.
 2. DO NOT SCALE, IF IN DOUBT CONTACT PROJECT MANAGER.

KEY:

-  Red line boundary for planning purposes
-  Extent of temporary land take
-  Superceded red line boundary
-  Returned land - reinstated
-  Returned land - not-reinstated

As described in Chapter 1 Explanatory Note the site boundary assessed in the original ES (2020) is shown in yellow and is considered in the Revised ES. Changes to the RLB have been assessed within the ES Addendum. The line shown in red is that to be submitted for Planning Approval in 2021.

REV	DATE	BY	DESCRIPTION	CHK	APP
G	22/04/2021	GG	SEVENTH ISSUE	DC	JN
F	24/03/2021	GG	SIXTH ISSUE	DC	JN
E	03/03/2021	GG	FIFTH ISSUE	DC	JN
D	30/09/2020	GG	FOURTH ISSUE	DC	JN
C	30/09/2020	GG	THIRD ISSUE	--	--
B	09/09/2020	GG	SECOND ISSUE	--	--
A	19/08/2020	GG	FIRST ISSUE	--	--

DRAWING STATUS: FOR PLANNING APPLICATION



3rd Floor, Kings Orchard, 1 Queen St, Bristol, BS2 0HQ, UK
T+ 44 (0) 1179 306 200
wsp.com

CLIENT: WSCC

ARCHITECT:

SITE/PROJECT: A29

TITLE: REDLINE BOUNDARY

SCALE @ A1: Not to scale

CHECKED: DC APPROVED: JN

PROJECT NO: 70060779 DESIGNED: GG DRAWN: GG DATE: October 20

DRAWING NO: A29-WSP-LA-DRG-005 REV: G

© WSP UK Ltd

File name: \\UK\WSP\GROUP_COM\CENTRAL_DATA\PROJECTS\70060779\WSP\LA\LANDSCAPE_ARCHITECT\CAD\BIM\MODELS\A29\WSP_LA_001_REDLINE_COMPARISON.DWG, printed on: 22-Apr-2021 09:00:12 by: Gwladys, Gwladys