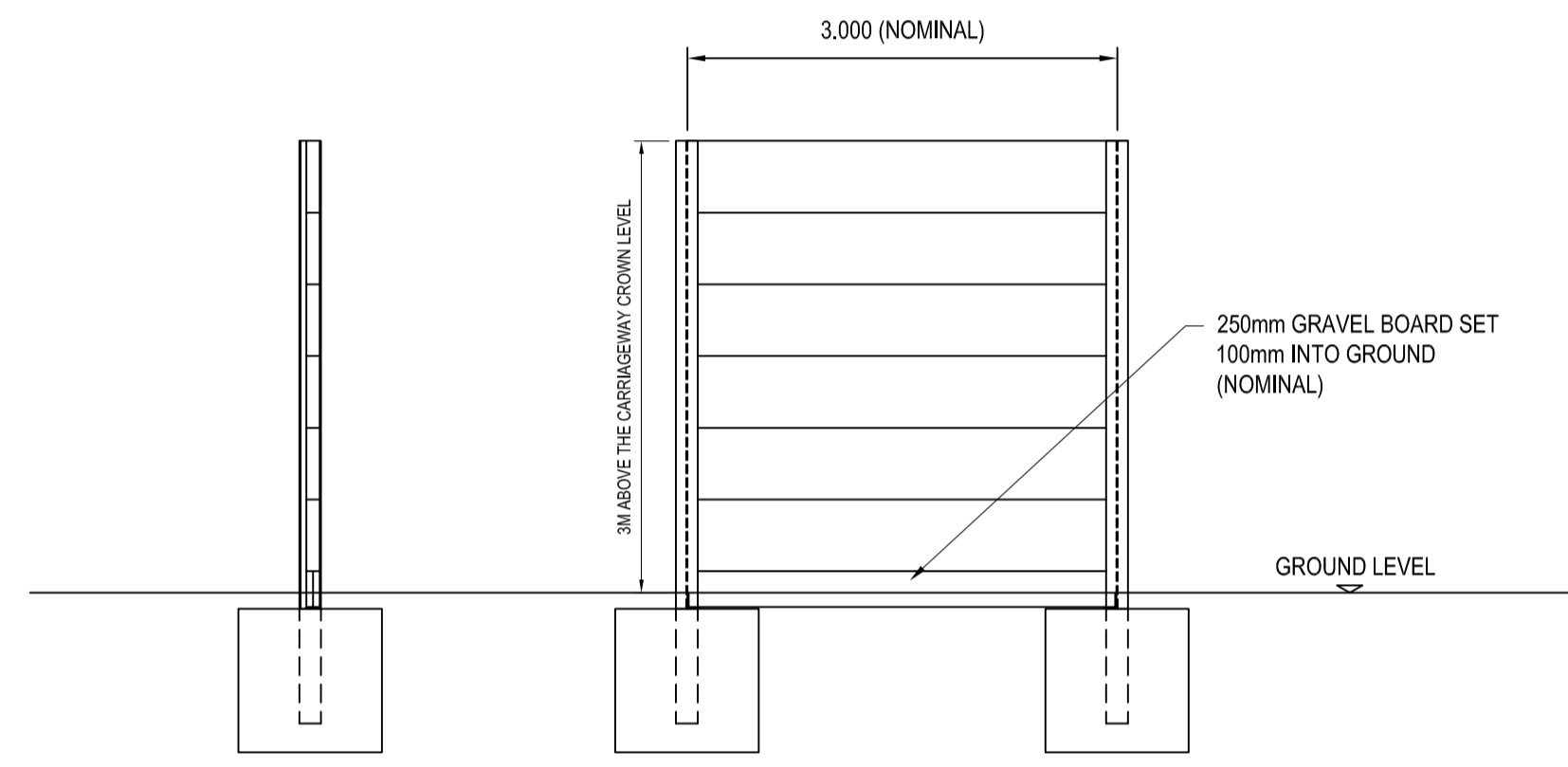



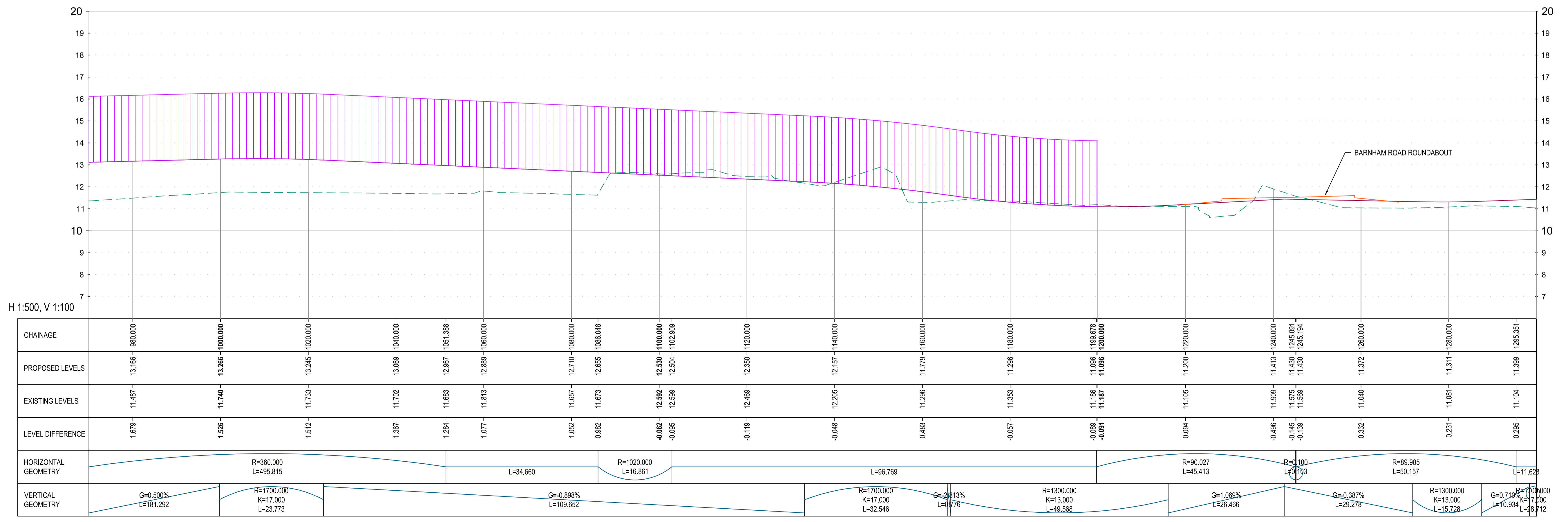
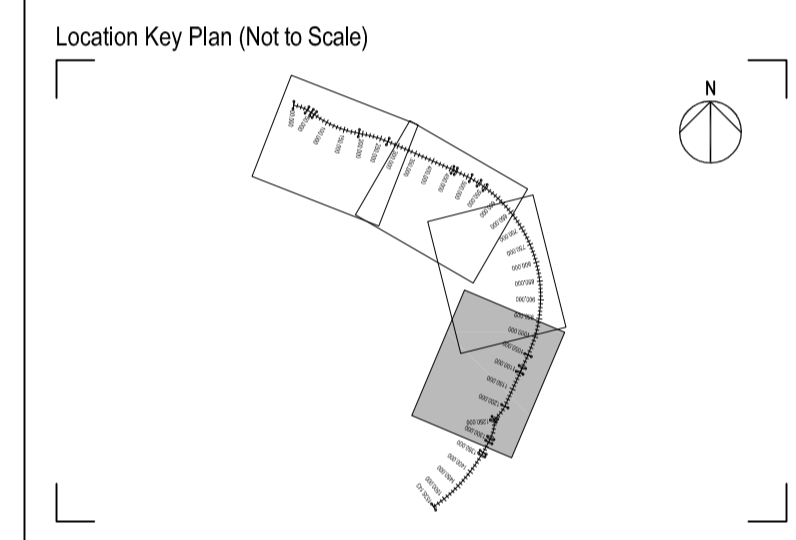
- NOTES:
- ALL DIMENSIONS ARE IN METRES UNLESS NOTED OTHERWISE.
 - FOR FULL DETAILS OF HIGHWAY LAYOUT SEE DRAWING Nos. A29-CAP-HPN-00-DR-C-0132 to 0136.
 - FOR CROSS SECTIONS REFER TO DRAWING Nos. A29-CAP-HPN-00-DR-C-0180 to 0182.
- KEY (PLAN):
- CENTRELINE WITH CHAINAGE IN METRES
 - ENGINEERING EARTHWORKS
 - ACOUSTIC BARRIER
- KEY (PROFILE):
- EXISTING GROUND LEVEL
 - PROPOSED GROUND LEVEL
 - ROUNDABOUT PROFILE
- R RADIUS
L LENGTH
G GRADIENT
K K VALUE



NOISE BARRIER CONSTRUCTION DETAILS
Scale N.T.S.

EXAMPLE IMAGES SHOWING PROPOSED SOFT LANDSCAPING FOR NOISE BARRIER

PLAN
Scale 1:500



PROFILE
Scale H 1:500, V 1:100

Rev	Drawn	Checked	App'd	Description	Date
P06	KS	KS	AB	SOFT LANDSCAPING IMAGE ADDED	28.04.21
P05	KS	KS	AB	LABEL AMENDED	23.04.21
P04	JD	KS	AB	NOISE BARRIER MATERIAL ADDED	06.04.21
P03	CS	KS	AB	HIGHWAY LAYOUT UPDATED	16.12.20
P02	JB	KS	AB	UPDATED MODELS	28.08.20
P01	JPC	DAH	KS	FIRST ISSUE	13.07.20

Purpose of Issue: For Planning S0

Classification: Public

Client: west sussex county council, Jackson

Project: A29 Realignment Scheme

Drawing: Proposed Elevations Acoustic Barrier Sheet 2 of 2


Scale @ A1: AS SHOWN, Drawn: JPC, Checked: DAH, Approved: KS

Project No: CS099505, Date: 13.07.20

Drawing Identifier: A29-CAP-HPN-00-DR-C-0184, revision: P06

CAPITA

Capita House, Wood Street, East Grinstead, RH19 1UU
01342 327161
www.capitaproperty.co.uk
Capita Property and Infrastructure Ltd.



P:\13\28\284\2021\13332