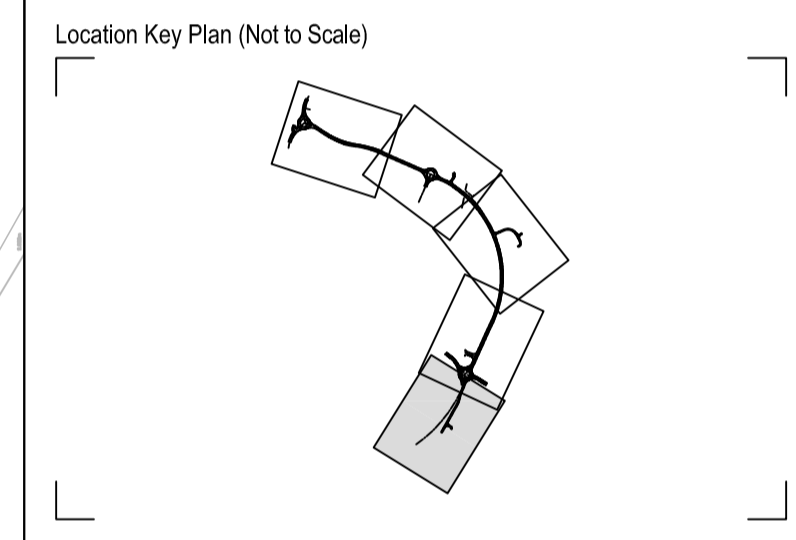


NOTES:
1. ALL DIMENSIONS ARE IN METRES UNLESS NOTED OTHERWISE.

KEY:
 - - - - - EXISTING GROUND LEVEL
 - - - - - PROPOSED GROUND LEVEL
 - - - - - PROPOSED POND 4 EMBANKMENT



Rev	Drawn	Checked	Approved	Description	Date
P02	KS	KS	AB	LABELS ADDED	26.04.2021
P01	JD	KS	AB	FIRST ISSUE	08.04.2021

Purpose of Issue
For Planning S0
 Classification
Public



Project
A29 Realignment Scheme

Drawing
Pond 4 Access Track Plan and Profile

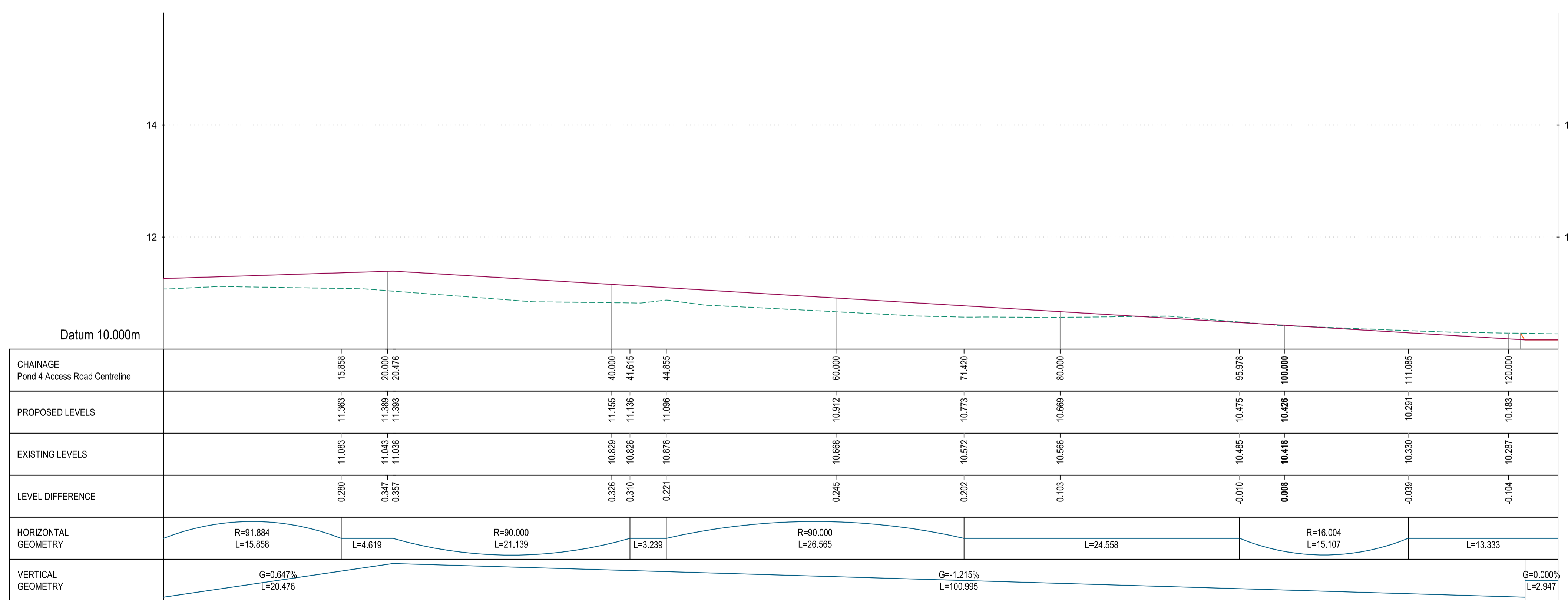
Scale @ A1	Drawn	Checked	Approved
1:250	JD	KS	AB

Project No. **CS099505** Date **06.04.2021**

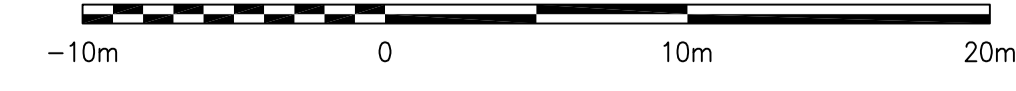
Drawing Identifier **A29-CAP-HPN-00-DR-C-0243** revision **P02**



Capita House, Wood Street, East Grinstead, RH19 1UU
 01342 327161
 www.capitaproperty.co.uk
 Capita Property and Infrastructure Ltd.



Pond 4 Access Track Centreline (ACL4)



P02 Date: 26/04/2021 16:30:33