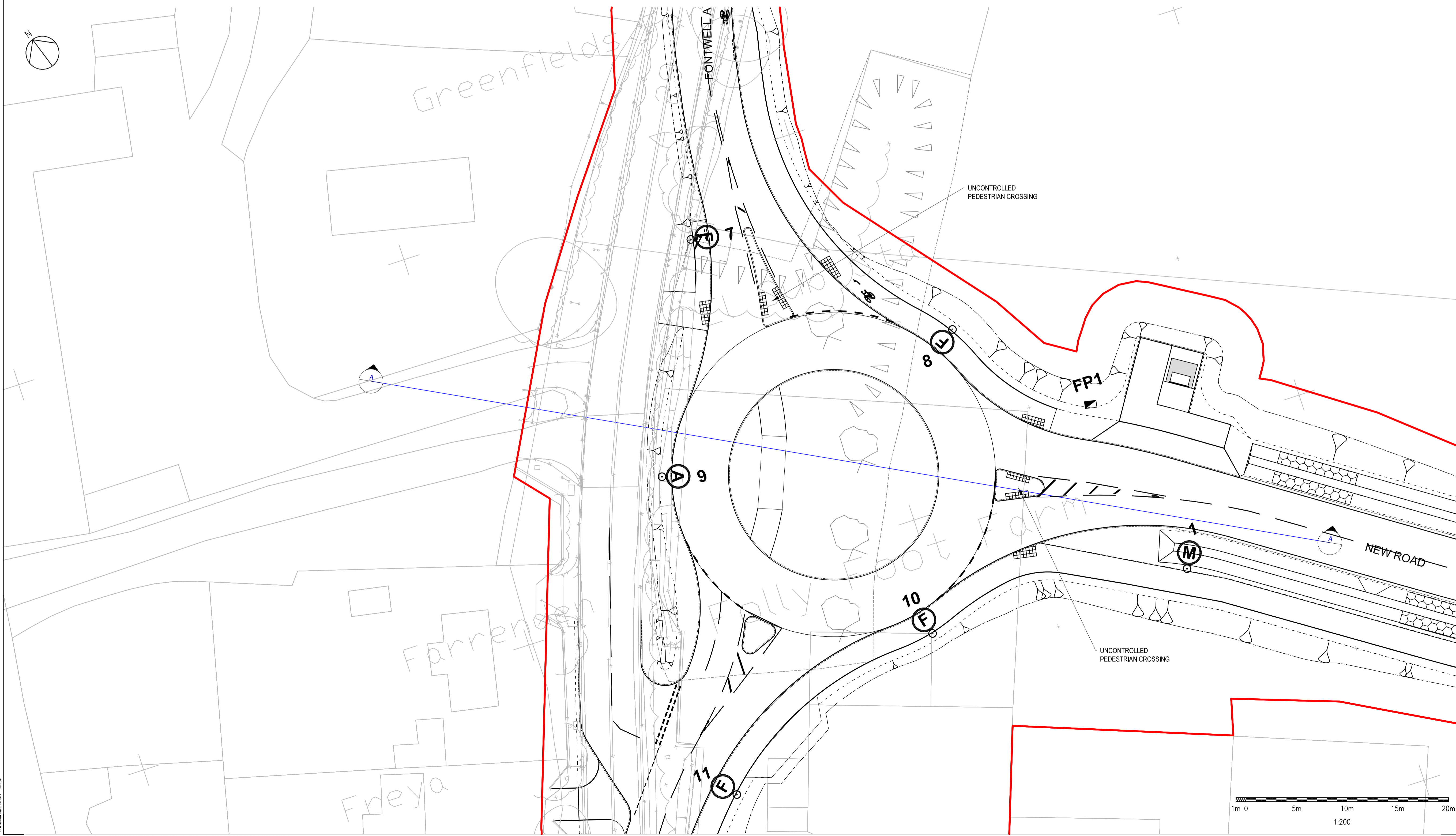
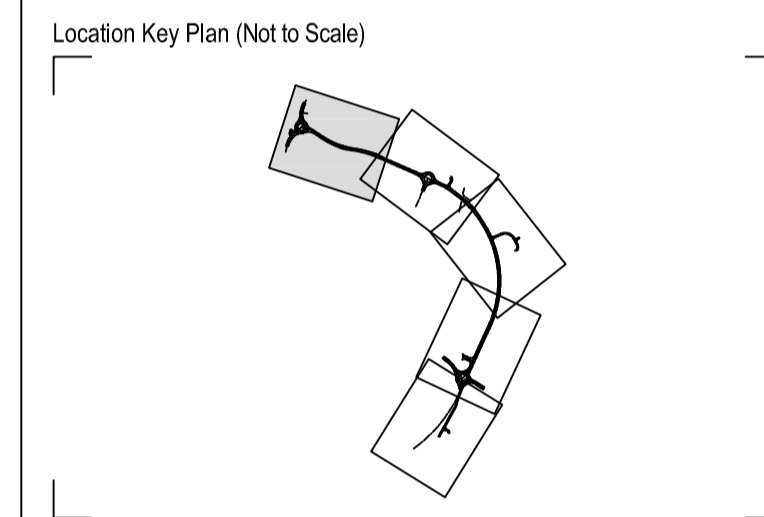


SCALE: H 1:200, V 1:200

Cross Section A-A



- NOTES:
- ALL DIMENSIONS ARE IN METRES UNLESS NOTED OTHERWISE.
- KEY:
- RED LINE BOUNDARY
  - EXISTING GROUND LEVEL
  - PROPOSED GROUND LEVEL
  - PROPOSED LIGHTING COLUMN
  - PROPOSED FEEDER PILLAR



Rev	Drawn	Checked	App'd	Description	Date
P02	KS	KS	AB	LABELS ADDED	23.04.21
P01	JD	KS	AB	FIRST ISSUE	08.04.21

Purpose of Issue  
**For Planning** S0

Classification  
**Public**



Project  
**A29 Realignment Scheme**

Drawing  
**FONTWELL AVENUE ROUNDABOUT  
 CROSS SECTION  
 SHEET 1 OF 2**

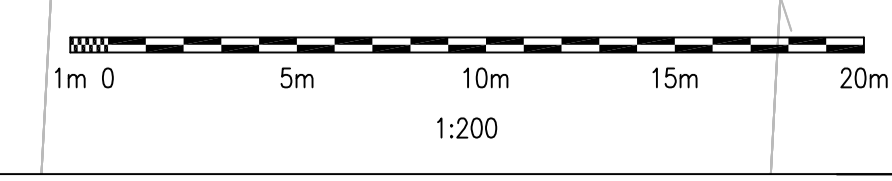
Scale @ A1	Drawn	Checked	Approved
1:200	JD	KS	AB

Project No.	Date
CS099505	30.03.21

Drawing Identifier  
 Project - Originator - Zone - Level - File Type - Role - Number  
**A29-CAP-HPN-00-DR-C-0236** revision P02



Capita House, Wood Street, East Grinstead, RH19 1UU  
 01342 327161  
 www.capitaproperty.co.uk  
 Capita Property and Infrastructure Ltd.



P:\11 Drawings\23042021\110637