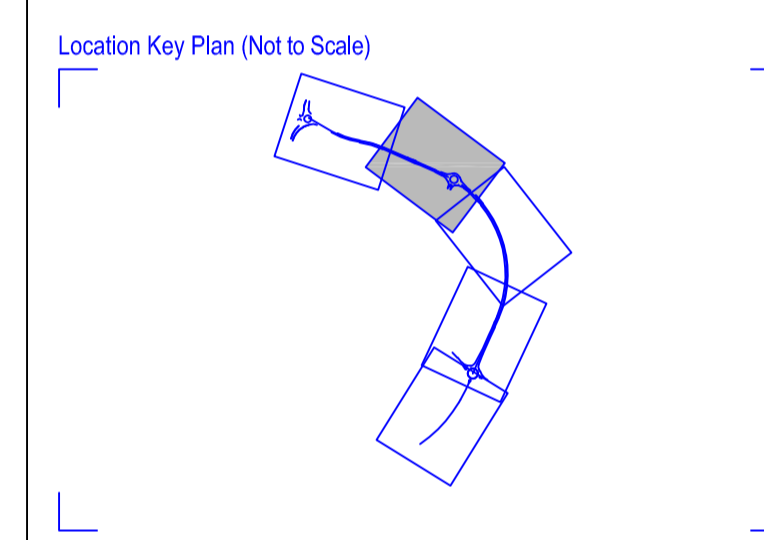
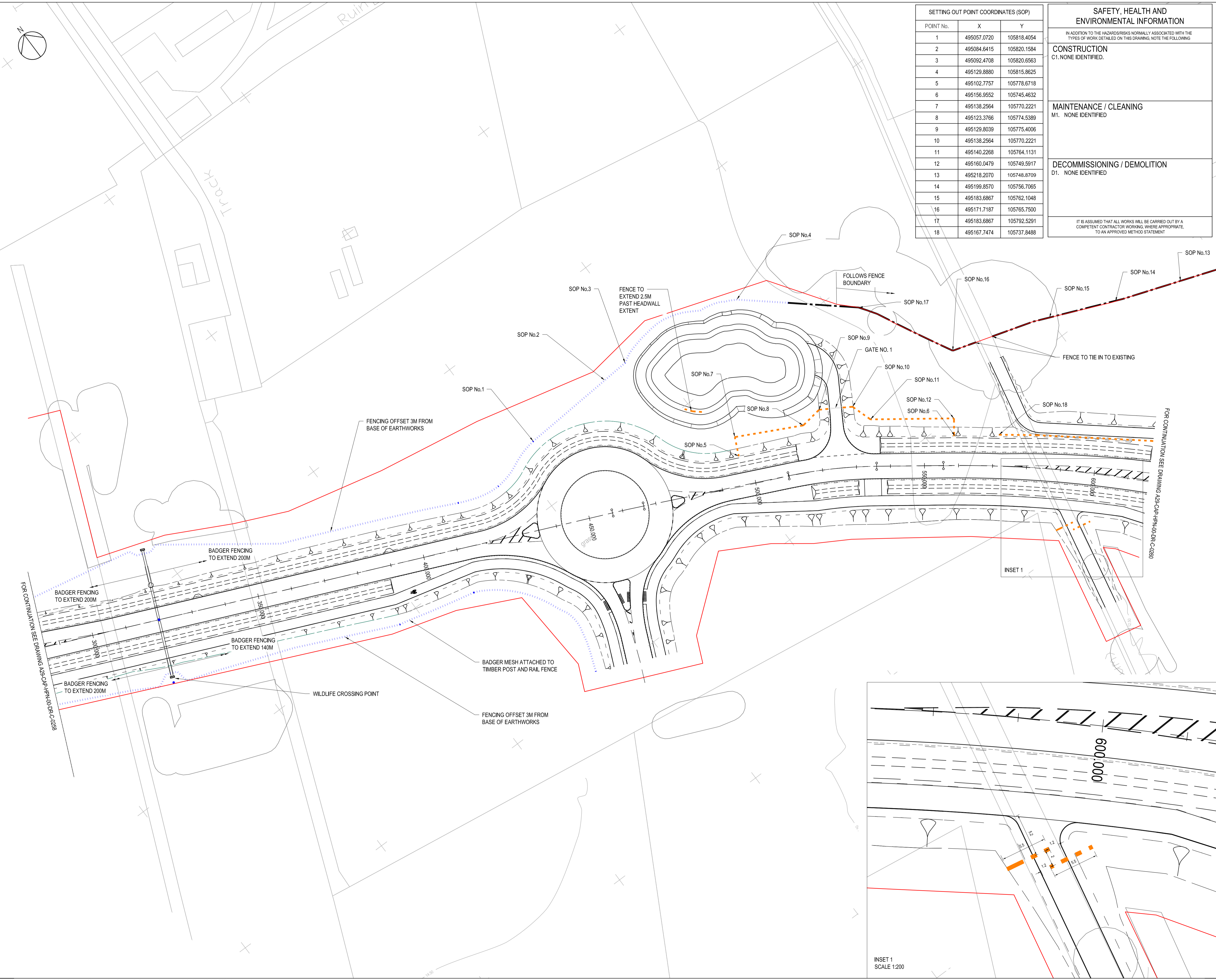


SETTING OUT POINT COORDINATES (SOP)		
POINT No.	X	Y
1	495057.0720	105818.4054
2	495084.6415	105820.1584
3	495092.4708	105820.6563
4	495129.8880	105815.8625
5	495102.7757	105778.6718
6	495156.9552	105745.4632
7	495138.2564	105770.2221
8	495123.3766	105774.5389
9	495129.8039	105775.4006
10	495138.2564	105770.2221
11	495140.2268	105764.1131
12	495160.0479	105749.5917
13	495218.2070	105748.8709
14	495199.8570	105756.7065
15	495183.6867	105762.1048
16	495171.7187	105765.7500
17	495183.6867	105792.5291
18	495167.7474	105737.8488

SAFETY, HEALTH AND ENVIRONMENTAL INFORMATION	
IN ADDITION TO THE HAZARDS/RISKS NORMALLY ASSOCIATED WITH THE TYPES OF WORK DETAILED ON THIS DRAWING, NOTE THE FOLLOWING	
CONSTRUCTION	C1. NONE IDENTIFIED.
MAINTENANCE / CLEANING	M1. NONE IDENTIFIED
DECOMMISSIONING / DEMOLITION	D1. NONE IDENTIFIED
IT IS ASSUMED THAT ALL WORKS WILL BE CARRIED OUT BY A COMPETENT CONTRACTOR WORKING, WHERE APPROPRIATE, TO AN APPROVED METHOD STATEMENT	

- NOTES:
- ALL DIMS IN METRES UNLESS OTHERWISE STATED.
 - ALL TIMBER FENCE POSTS, TO HAVE CONCRETE FOUNDATIONS IN ACCORDANCE WITH HCD H3
 - WHERE THE FENCE FORMS A BOUNDARY BETWEEN THE HIGHWAY AND PRIVATE PROPERTY, THE RAILS SHALL BE FIXED TO THE PRIVATE PROPERTY SIDE, UNLESS OTHERWISE STATED.
- KEY:
- PROPOSED RED LINE BOUNDARY AND PROPOSED HIGHWAY BOUNDARY
 - PROPOSED POST AND THREE RAIL MCHW H15 AND HEDGE. REFER TO LANDSCAPING DRAWING A29-CAP-HPN-00-DR-C-0239 FOR HEDGE DETAILS
 - 3.0m ACOUSTIC FENCING REFER TO DRG A29-CAP-HPN-00-DR-C-0183 AND 184 FOR DETAILS
 - GATE REFER TO MCHW H17 GATE NO.1 WIDTH 4.5M, HEIGHT 1.175M GATE NO.2 WIDTH 4.5M, HEIGHT 1.175M GATE NO.3 WIDTH 4.5M, HEIGHT 1.175M
 - FT 1 BADGER MESH FENCING, TO COMPLY TO MCHW H46 MESH TO BE BURIED 300MM DEEP AND RETURNED 300MM AND FIXED TO POST AND THREE RAIL FENCE. THE FENCING TO EXTEND AS SHOWN ON THE PLAN EITHER SIDE OF THE WILDLIFE CROSSING POINT
 - PROPOSED POST AND THREE RAIL MCHW H15
 - PROPOSED CLOSE BOARD FENCE PANELS TO MATCH EXISTING



Rev	Drawn	Checked	App'd	Description	Date
P01	KS	KS	AB	FIRST ISSUE	05.05.21

Purpose of Issue: For Planning S0

Classification: Public

Client: west sussex county council, Jackson

Project: A29 Realignment Scheme

Drawing: Fencing Layout Sheet 2 of 5

Scale @ A1	Drawn	Checked	Approved
1:500	KS	KS	AB

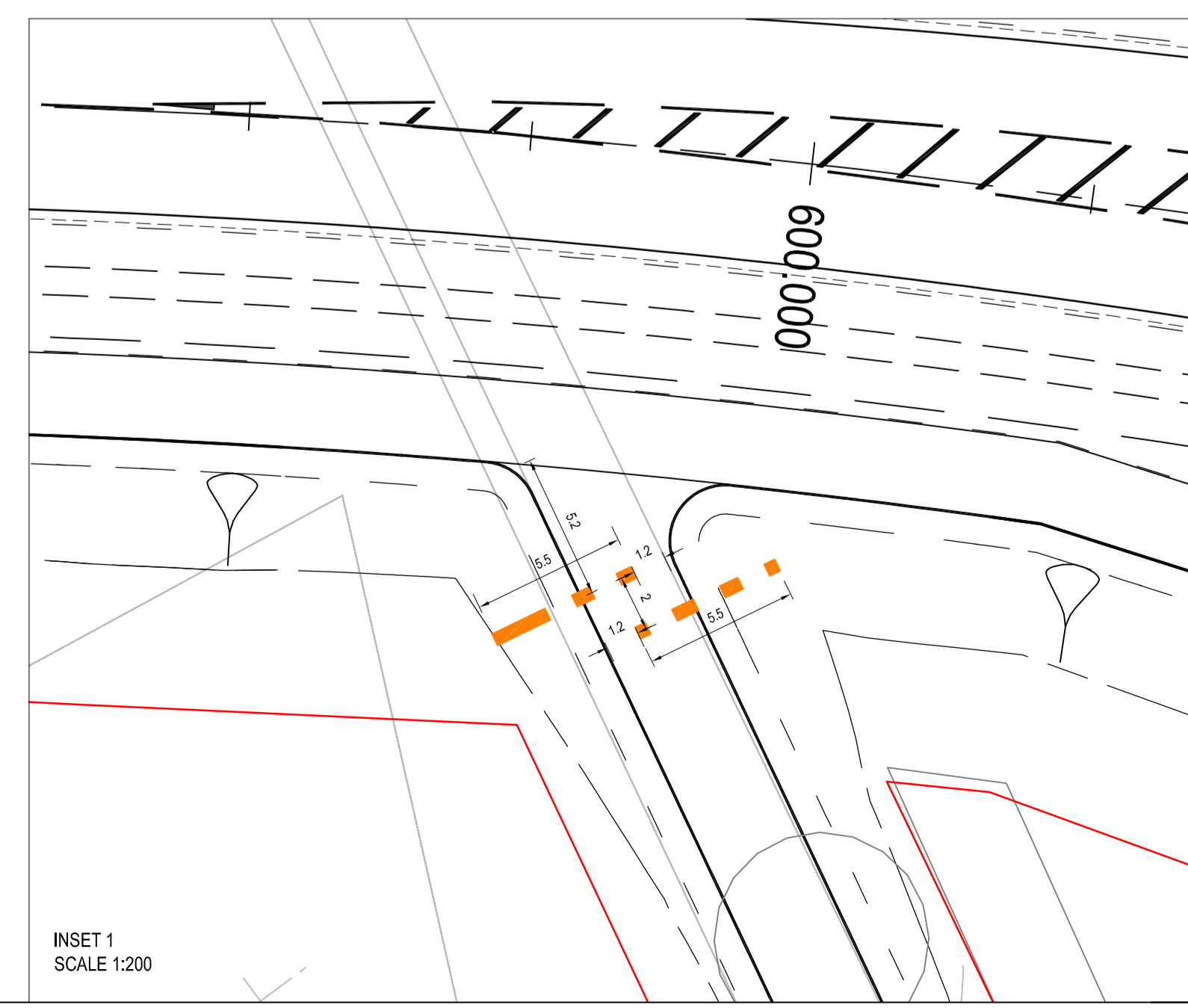
Project No. CS099505 Date 05.05.21

Drawing Identifier: A29-CAP-HPN-00-DR-C-0259

BS1192 Compliant revision P01

CAPITA

Capita House, Wood Street, East Grinstead, RH19 1UJ
01342 327161
www.capitaproperty.co.uk
Capita Property and Infrastructure Ltd.



PH: 01342 327161