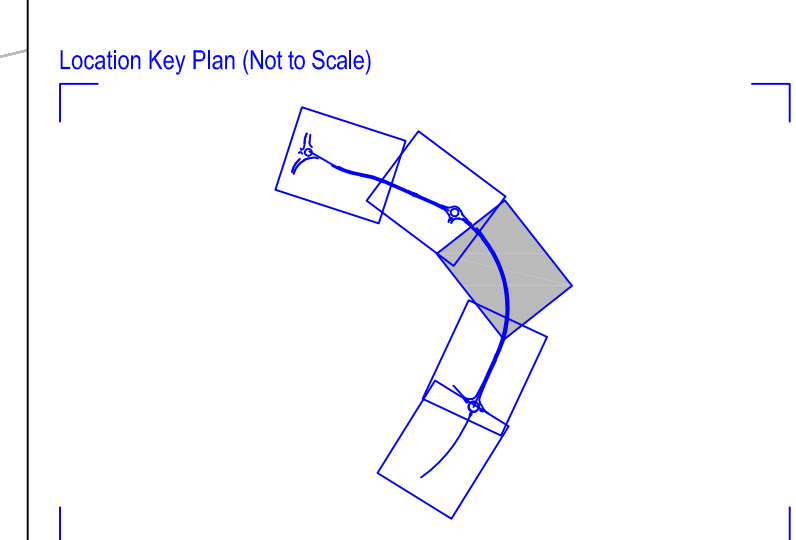




- NOTES:
- ALL DIMENSIONS ARE IN METRES UNLESS NOTED OTHERWISE.
- KEY:
- PROPOSED GROUND LEVEL
 - EXISTING GROUND LEVEL
 - MAXIMUM WATER LEVEL
 - PROPOSED POST AND THREE RAIL MCHW H15



Rev	Drawn	Checked	App'd	Description	Date
P02	KS	KS	AB	LABELS ADDED	23.04.2021
P01	JD	KS	AB	FIRST ISSUE	06.04.2021

Purpose of Issue
For Planning S0

Classification
Public

Client
 

Project
A29 Realignment Scheme

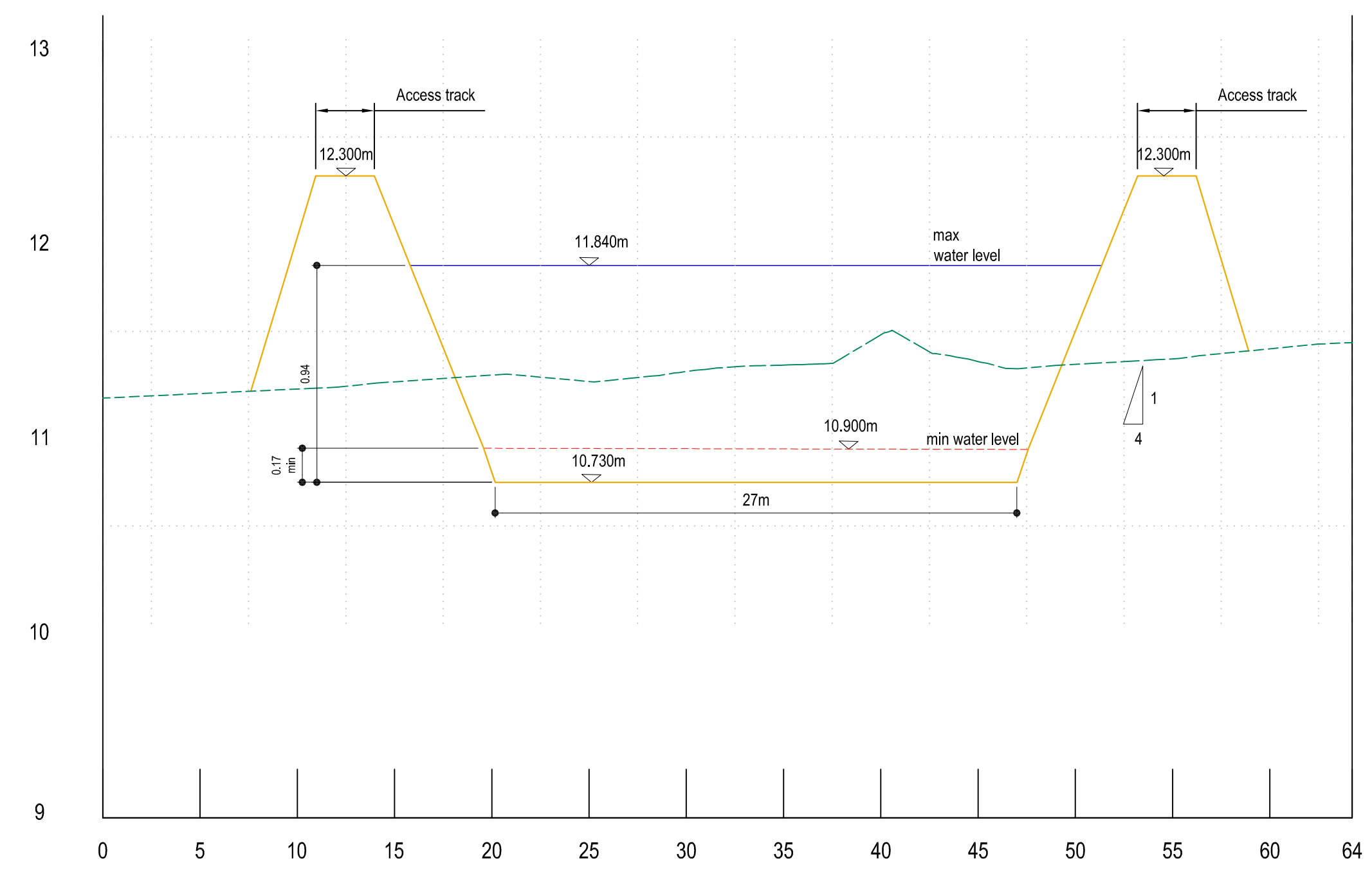
Drawing
**Attenuation Pond 3
 Pond Models and Cross Sections
 Sheet 2 of 3**

Scale @ A1	Drawn	Checked	Approved
1:250	JD	KS	AB
Project No.	Date		
CS099505	01.04.21		

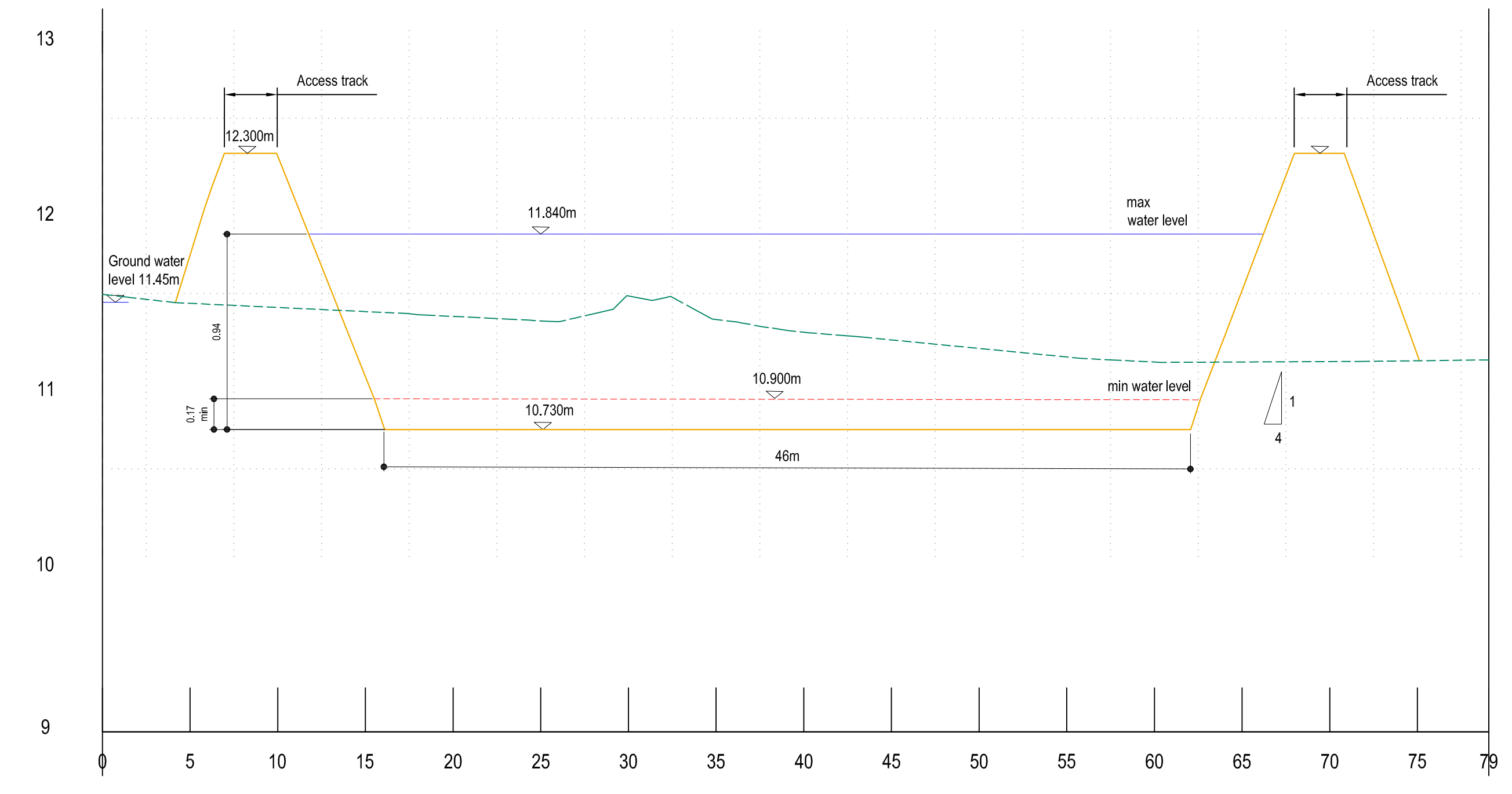
Drawing Identifier
 Project - Originator - Zone - Level - File Type - Role - Number
A29-CAP-HPN-00-DR-D-0241 P02

CAPITA

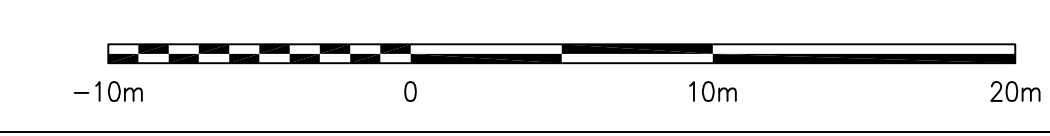
Capita House, Wood Street, East Grinstead, RH19 1UU
 01342 327161
 www.capitaproperty.co.uk
 Capita Property and Infrastructure Ltd.



SECTION C-C
 Scale 1:250 H 1:25 V



SECTION D-D
 Scale 1:250 H 1:25 V



P01 Date: 23/04/2021 12:50:41