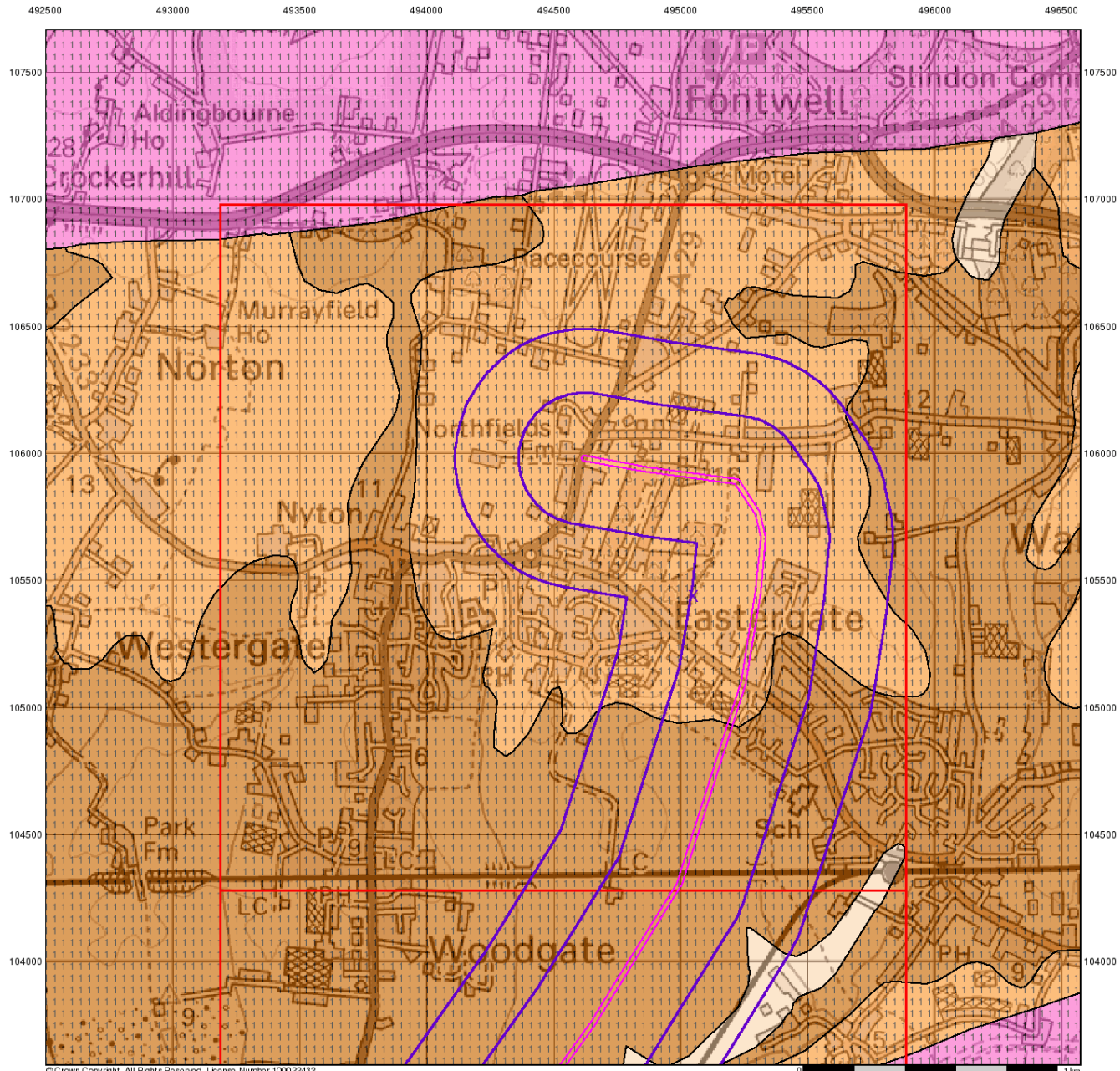


| Contact | Name and Address | Contact Details |
|---------|---|---|
| 1 | British Geological Survey - Enquiry Service British Geological Survey, Kingsley Dunham Centre, Keyworth, Nottingham, Nottinghamshire, NG12 5GG | Telephone: 0115 936 3143 Fax: 0115 936 3276 Email: enquiries@bgs.ac.uk Website: www.bgs.ac.uk |
| 2 | Environment Agency - National Customer Contact Centre (NCCC) PO Box 544, Templeborough, Rotherham, S60 1BY | Telephone: 03708 506 506 Email: enquiries@environment-agency.gov.uk |
| 3 | Arun District Council - Environmental Health Department Civic Centre, Maltravers Road, Littlehampton, Sussex, BN17 5LF | Telephone: 01903 737696 Fax: 01903 723936 Email: Environment@arun.gov.uk Website: www.arun.gov.uk |
| 4 | Ordnance Survey Adanac Drive, Southampton, Hampshire, SO16 0AS | Telephone: 03456 05 05 05 Email: customerservices@ordnancesurvey.co.uk Website: www.ordnancesurvey.gov.uk |
| 5 | Arun District Council - Technical Support Unit Civic Centre, Maltravers Road, Littlehampton, Sussex, BN17 5LF | Telephone: 01903 737500 Fax: 01903 730442 Website: www.arun.gov.uk |
| 6 | West Sussex County Council - Environment & Development County Hall, Tower hall, Chichester, West Sussex, PO19 1RH | Telephone: 01243 777100 Website: www.westsussex.gov.uk |
| 7 | PointX 7 Abbey Court, Eagle Way, Sowton, Exeter, Devon, EX2 7HY | Website: www.pointx.co.uk |
| 8 | Natural England County Hall, Spetchley Road, Worcester, WR5 2NP | Telephone: 0300 060 3900 Email: enquiries@naturalengland.org.uk Website: www.naturalengland.org.uk |
| 9 | Environment Agency - Head Office Rio House, Waterside Drive, Aztec West, Almondsbury, Bristol, Avon, BS32 4UD | Telephone: 01454 624400 Fax: 01454 624409 |
| - | Public Health England - Radon Survey, Centre for Radiation, Chemical and Environmental Hazards Chilton, Didcot, Oxfordshire, OX11 0RQ | Telephone: 01235 822622 Fax: 01235 833891 Email: radon@phe.gov.uk Website: www.ukradon.org |
| - | Landmark Information Group Limited Imperium, Imperial Way, Reading, Berkshire, RG2 0TD | Telephone: 0844 844 9952 Fax: 0844 844 9951 Email: customerservices@landmarkinfo.co.uk Website: www.landmarkinfo.co.uk |

Please note that the Environment Agency / Natural Resources Wales / SEPA have a charging policy in place for enquiries.



© Crown Copyright. All Rights Reserved. License Number 100022432.

0 1 km



Groundwater Vulnerability

General

- Specified Site
- Specified Buffer(s)
- Bearing Reference Point
- Slice
- Map ID

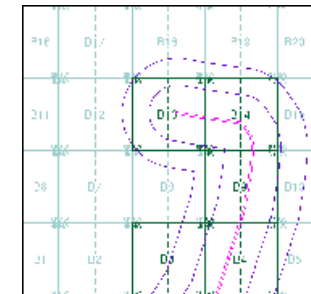
Agency and Hydrological

Geological Classes

- | | | |
|---|--|-----------------------|
| Major Aquifer (Highly Permeable) | | High (H) 1, 2, 3, U |
| | | Intermediate (I) 1, 2 |
| | | Low |
| Minor Aquifer (Variably Permeable) | | High (H) 1, 2, 3, U |
| | | Intermediate (I) 1, 2 |
| | | Low |
| Non Aquifer (Negligibly Permeable) | | |
| Water or Sea | | |
| Drift Deposit | | |

Soil Classes

Site Sensitivity Context Map - Slice B



Order Details

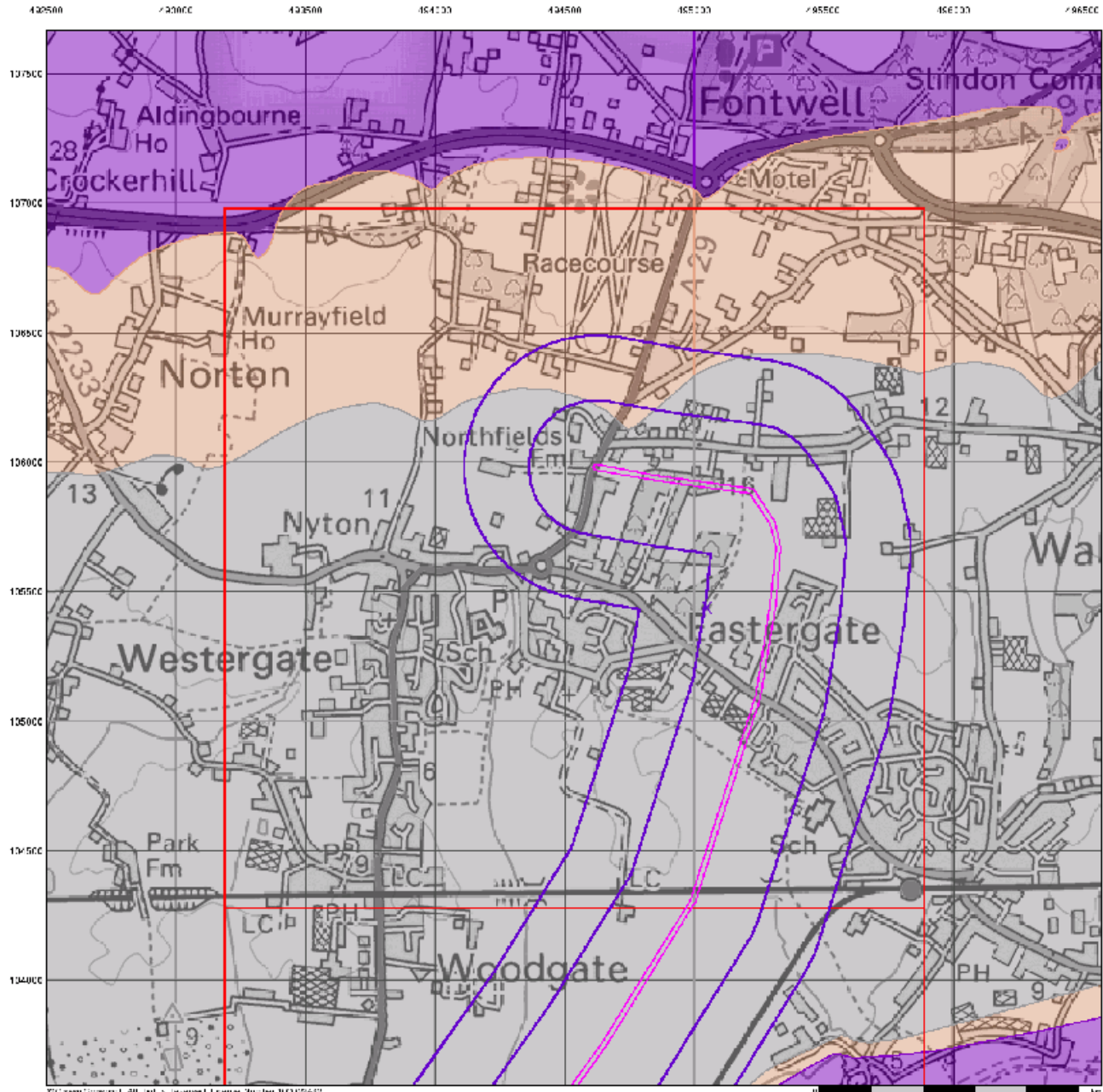
Order Number: 157366589_1_1
 Customer Ref: A29 Realignment Route
 National Grid Reference: 495050, 105440
 Slice: B
 Site Area (Ha): 9.04
 Search Buffer (m): 500

Site Details

A29 Realignment Route, Shripney, West Sussex



Tel: 0844 844 9952
 Fax: 0844 844 9951
 Web: www.envirocheck.co.uk



© Crown Copyright. All rights reserved. Licence No. 100029429



Bedrock Aquifer Designation

General

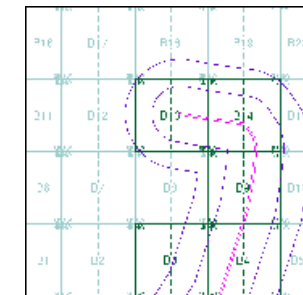
- ▭ Specified Site
- ▭ Specified Buffer(s)
- X Bearing Reference Point
- ▭ Slice
- B Map ID

Agency and Hydrological

Geological Classes

- Principal Aquifer
- Secondary A Aquifer
- Secondary B Aquifer
- Secondary Undifferentiated
- Unproductive Strata
- Unknown
- Unknown (Lakes and Landslip)

Site Sensitivity Context Map - Slice B



Order Details

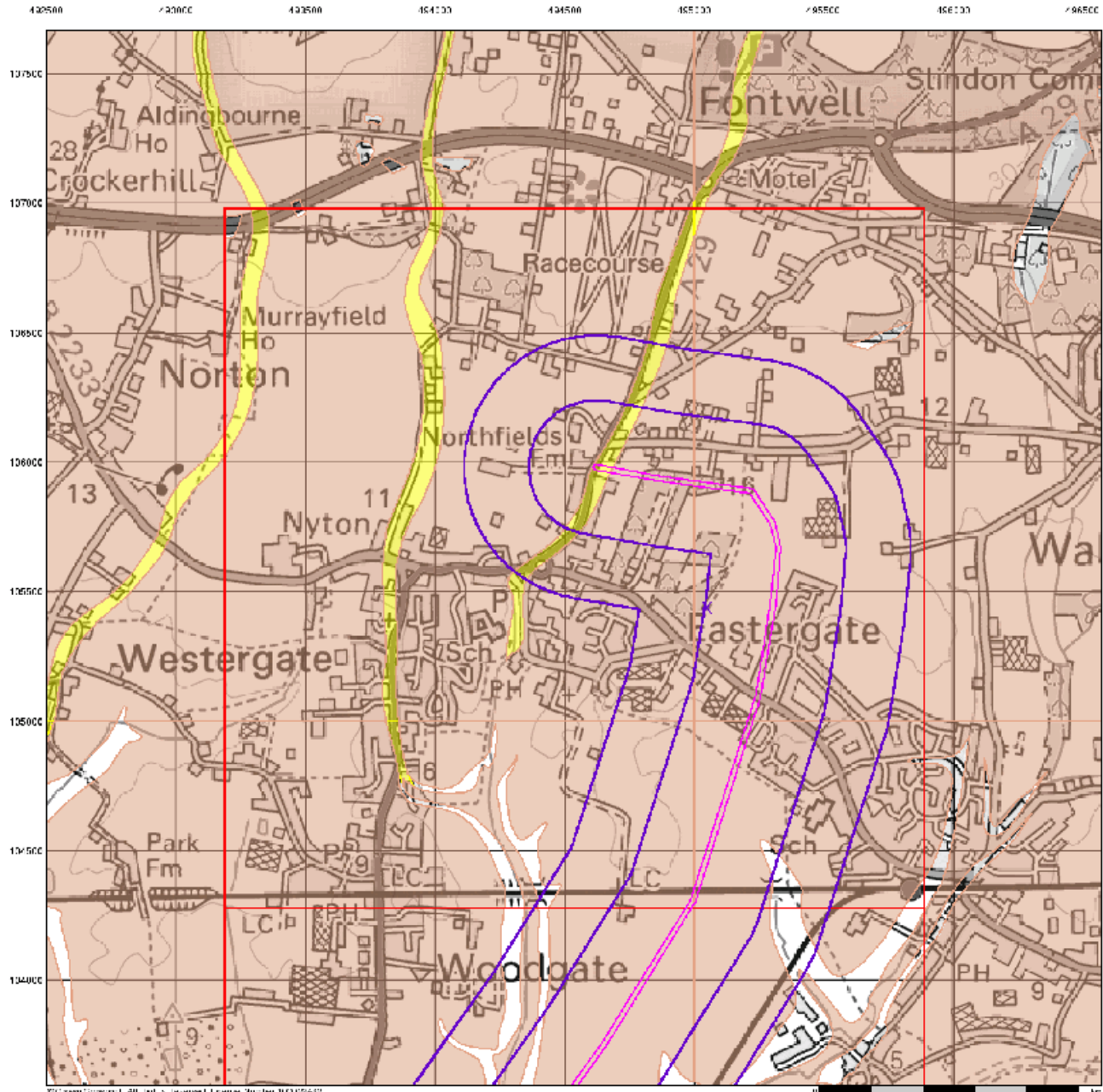
Order Number: 157366589_1_1
 Customer Ref: A29 Realignment Route
 National Grid Reference: 495050, 105440
 Slice: B
 Site Area (Ha): 9.04
 Search Buffer (m): 500

Site Details

A29 Realignment Route, Shripney, West Sussex



Tel: 0844 844 9952
 Fax: 0844 844 9951
 Web: www.envirocheck.co.uk



© Crown Copyright. All rights reserved. Licence No. 100029402



Superficial Aquifer Designation

General

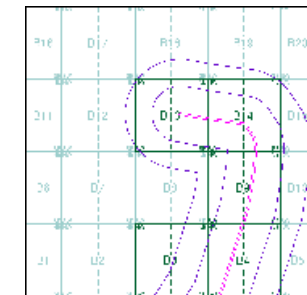
- Specified Site
- Specified Buffer(s)
- Bearing Reference Point
- Slice
- Map ID

Agency and Hydrological

Geological Classes

- Principal Aquifer
- Secondary A Aquifer
- Secondary B Aquifer
- Secondary Undifferentiated
- Unproductive Strata
- Unknown
- Unknown (Lakes and Landslip)

Site Sensitivity Context Map - Slice B



Order Details

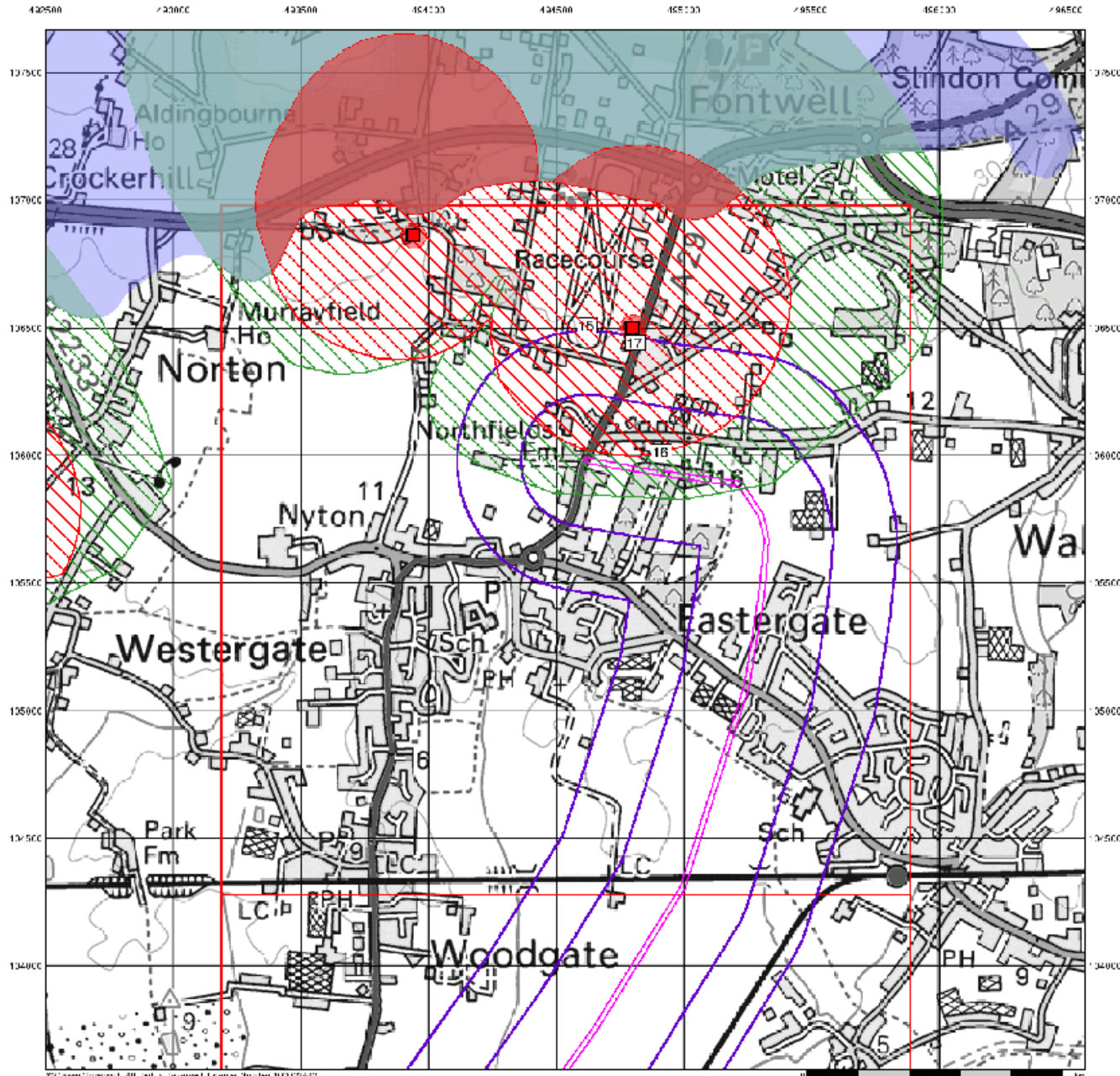
Order Number: 157366589_1_1
 Customer Ref: A29 Realignment Route
 National Grid Reference: 495050, 105440
 Slice: B
 Site Area (Ha): 9.04
 Search Buffer (m): 500

Site Details

A29 Realignment Route, Shripney, West Sussex



Tel: 0844 844 9952
 Fax: 0844 844 9951
 Web: www.envirocheck.co.uk

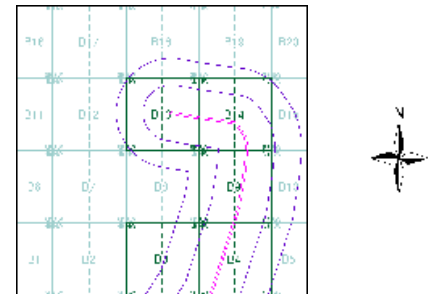


Source Protection Zones

- General**
- Specified Site
 - Specified Buffer(s)
 - Bearing Reference Point
 - Slice
 - Map ID

- Agency and Hydrological**
- Inner zone (Zone 1)
 - Inner zone - subsurface activity only (Zone 1c)
 - Outer zone (Zone 2)
 - Outer zone - subsurface activity only (Zone 2c)
 - Total catchment (Zone 3)
 - Total catchment - subsurface activity only (Zone 3c)
 - Special interest (Zone 4)
 - Source Protection Zone Borehole

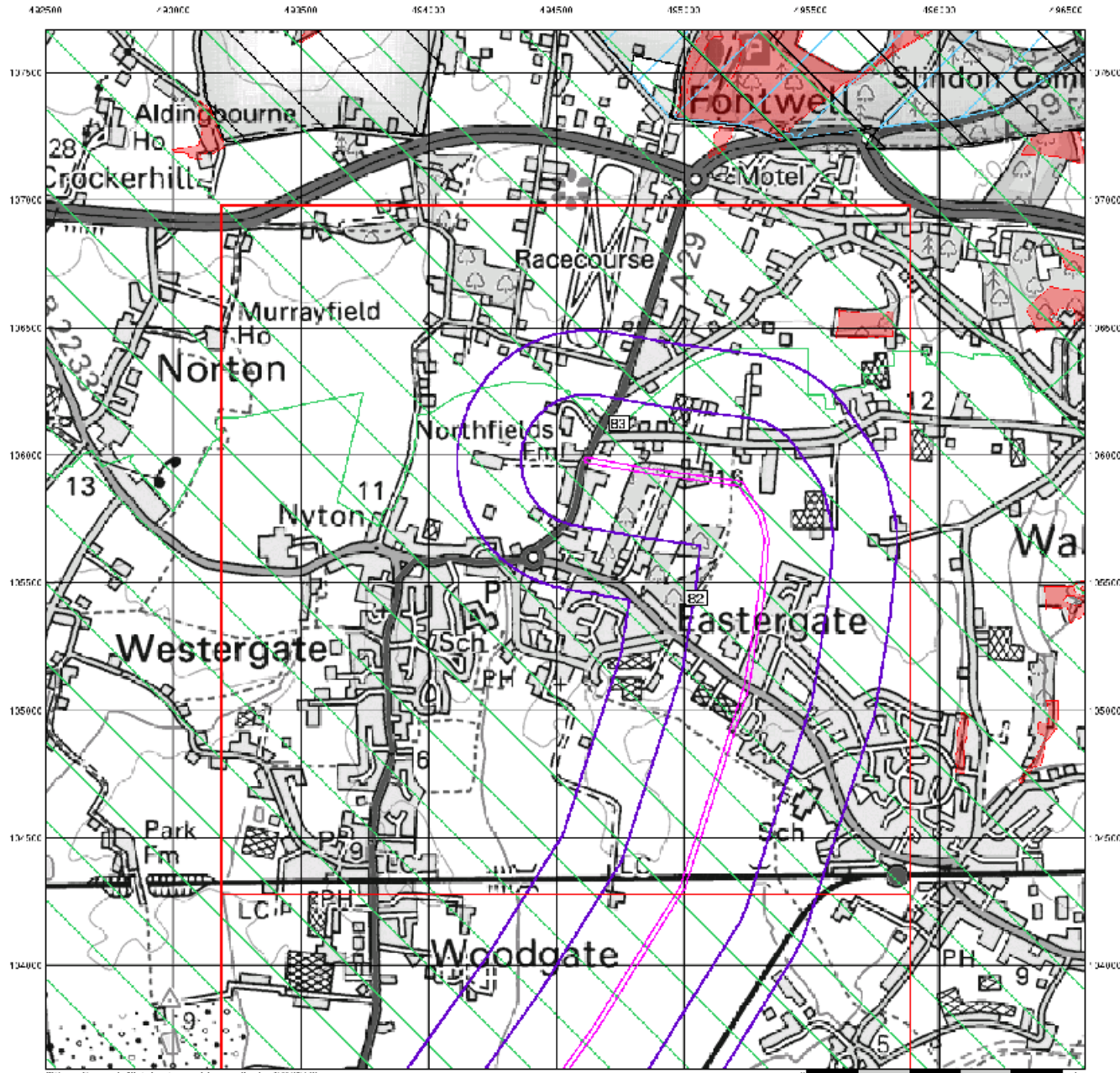
Site Sensitivity Context Map - Slice B



Order Details

Order Number: 157366589_1_1
 Customer Ref: A29 Realignment Route
 National Grid Reference: 495050, 105440
 Slice: B
 Site Area (Ha): 9.04
 Search Buffer (m): 500

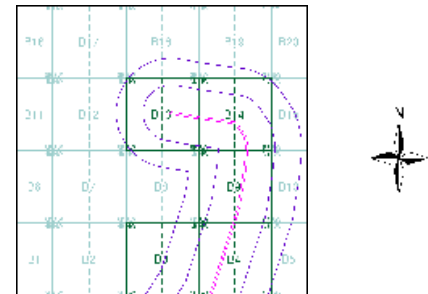
Site Details
 A29 Realignment Route, Shripney, West Sussex



Sensitive Land Uses

- General**
- Specified Site
 - Slice
 - Specified Buffer(s)
 - Map ID
 - Bearing Reference Point
- Sensitive Land Uses**
- Ancient Woodland
 - Area of Adopted Green Belt
 - Area of Unadopted Green Belt
 - Area of Outstanding Natural Beauty
 - Environmentally Sensitive Area
 - Forest Park
 - Local Nature Reserve
 - Marine Nature Reserve
 - National Nature Reserve
 - National Park
 - Nitrate Sensitive Area
 - Nitrate Vulnerable Zone
 - Ramsar Site
 - Site of Special Scientific Interest
 - Special Area of Conservation
 - Special Protection Area
 - World Heritage Sites

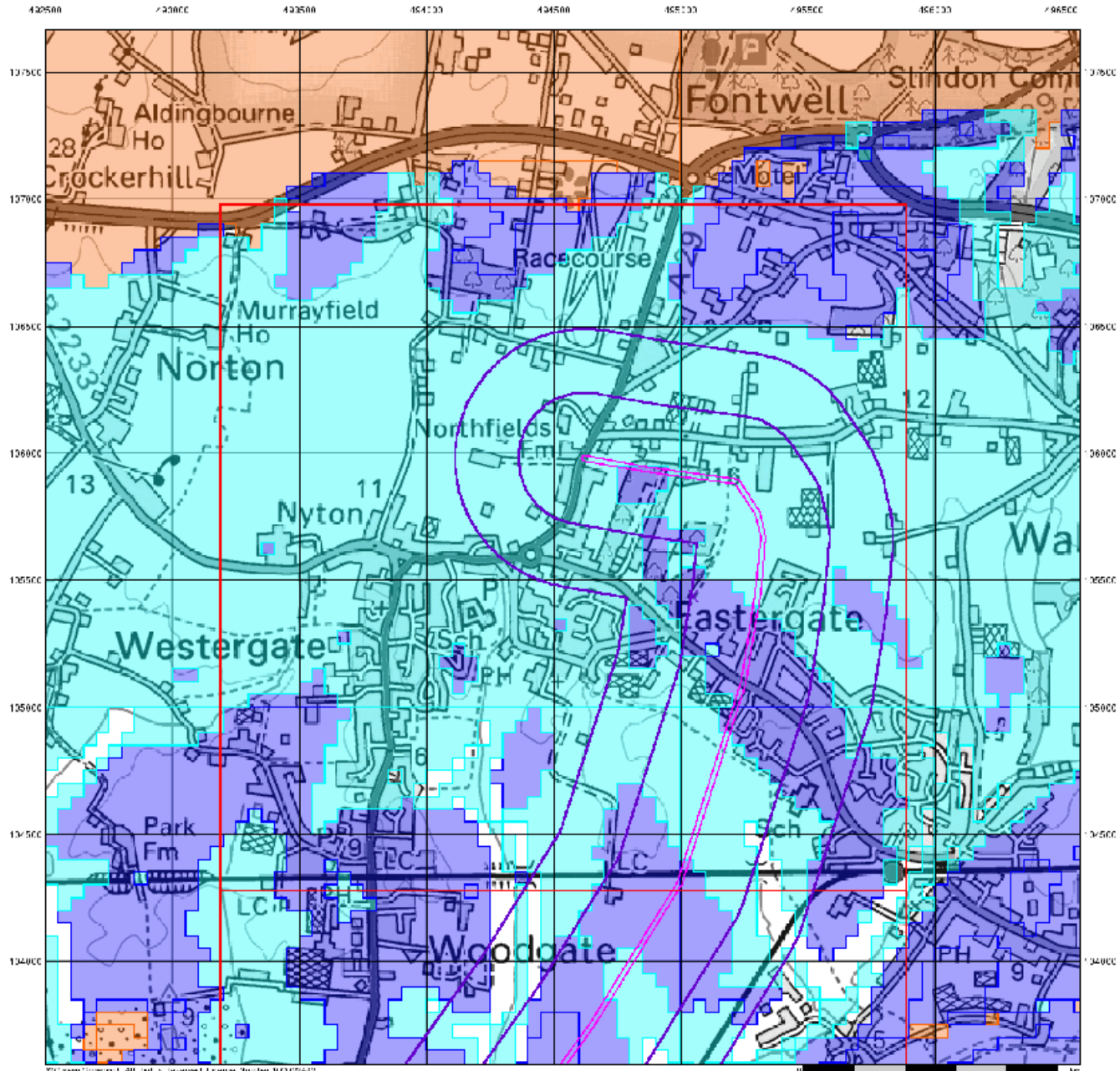
Site Sensitivity Context Map - Slice B



Order Details

Order Number: 157366589_1_1
 Customer Ref: A29 Realignment Route
 National Grid Reference: 495050, 105440
 Slice: B
 Site Area (Ha): 9.04
 Search Buffer (m): 500

Site Details
 A29 Realignment Route, Shripney, West Sussex



© Crown Copyright 1:25,000. All rights reserved. Licence No. 100029402



BGS Flood GFS Data

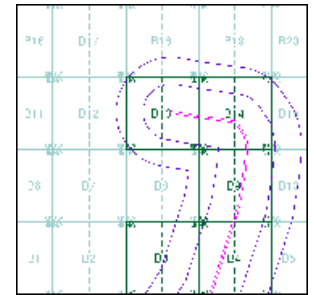
General

- Specified Site
- Potential Flooding
- Historic Watercourse
- Fences

Agency and Hydrological (Flood)

- Limited Potential for Groundwater Flooding to Cause
- Potential for Groundwater Flooding of Property Situated Below Ground Level
- Potential for Groundwater Flooding to Cause at Surface

Site Sensitivity Context Map - Slice B



Order Details

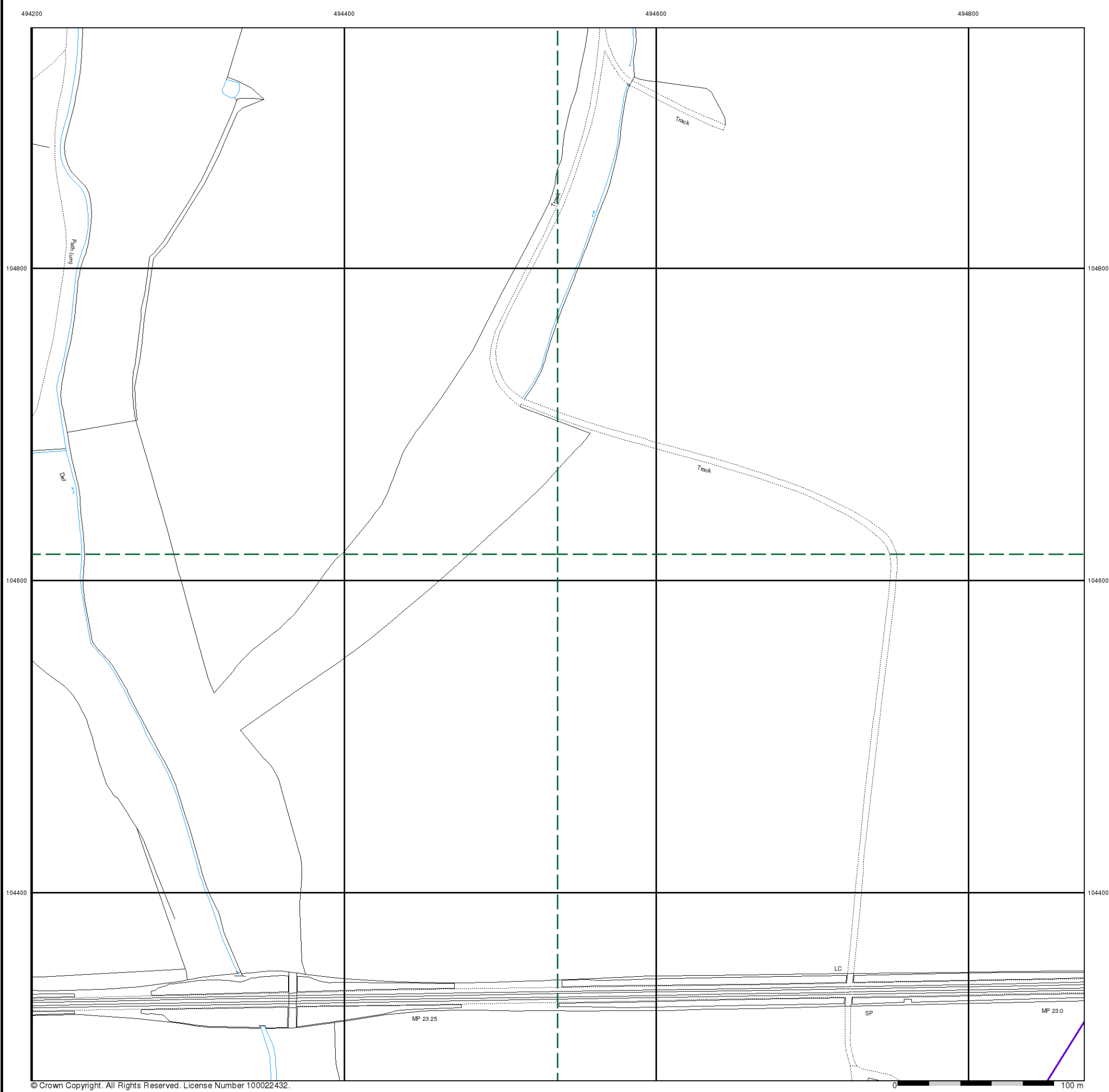
Order Number: 157366589_1_1
 Customer Ref: A29 Realignment Route
 National Grid Reference: 495050, 105440
 Slice: B
 Site Area (Ha): 9.04
 Search Buffer (m): 500

Site Details

A29 Realignment Route, Shripney, West Sussex



Tel: 0844 844 9952
 Fax: 0844 844 9951
 Web: www.envirocheck.co.uk

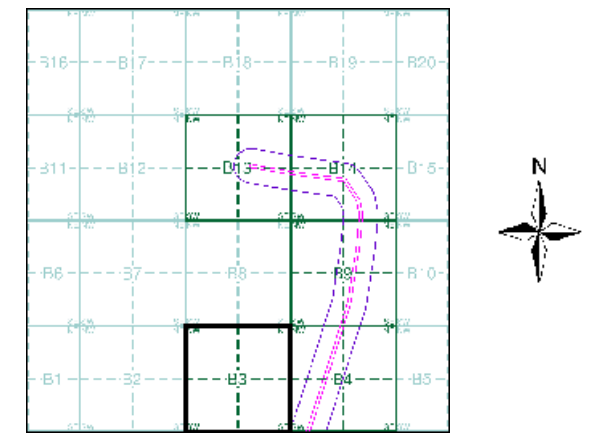


© Crown Copyright. All Rights Reserved. License Number 100022432.



- General**
- Specified Site
 - Specified Buffer(s)
 - Bearing Reference Point
 - Map ID
 - Several of Type at Location
 - Pylon
 - Overhead Transmission Line
- Agency and Hydrological**
- Contaminated Land Register Entry or Notice (Location)
 - Contaminated Land Register Entry or Notice
 - Discharge Consent
 - Enforcement or Prohibition Notice
 - Integrated Pollution Control
 - Integrated Pollution Prevention Control
 - Local Authority Integrated Pollution Prevention and Control
 - Local Authority Pollution Prevention and Control Enforcement
 - Pollution Incident to Controlled Waters
 - Prosecution Relating to Authorised Processes
 - Prosecution Relating to Controlled Waters
 - Registered Radioactive Substance
 - River Network or Water Feature
 - River Quality Sampling Point
 - Substantiated Pollution Incident Register
 - Water Abstraction
 - Water Industry Act Referral
- Waste**
- BGS Recorded Landfill Site (Location)
 - BGS Recorded Landfill Site
 - EA Historic Landfill (Buffered Point)
 - EA Historic Landfill (Polygon)
 - Integrated Pollution Control Registered Waste Site
 - Licensed Waste Management Facility (Landfill Boundary)
 - Licensed Waste Management Facility (Location)
 - Local Authority Recorded Landfill Site (Location)
 - Local Authority Recorded Landfill Site
 - Potentially Infilled Land (Non-water)
 - Potentially Infilled Land (Non-water)
 - Potentially Infilled Land (Water)
 - Potentially Infilled Land (Water)
 - Potentially Infilled Land (Water)
 - Registered Landfill Site
 - Registered Landfill Site (Location)
 - Registered Landfill Site (Point Buffered to 100m)
 - Registered Landfill Site (Point Buffered to 250m)
 - Registered Waste Transfer Site (Location)
 - Registered Waste Transfer Site
 - Registered Waste Treatment or Disposal Site (Location)
 - Registered Waste Treatment or Disposal Site
- Hazardous Substances**
- COMAH Site
 - Explosive Site
 - NIHHS Site
 - Planning Hazardous Substance Consent
 - Planning Hazardous Substance Enforcement
- Geological**
- BGS Recorded Mineral Site

Site Sensitivity Map - Segment B3



Order Details

Order Number: 157366589_1_1
 Customer Ref: A29 Realignment Route
 National Grid Reference: 495050, 105440
 Slice: B
 Site Area (Ha): 9.04
 Plot Buffer (m): 100

Site Details
 A29 Realignment Route, Shripney, West Sussex

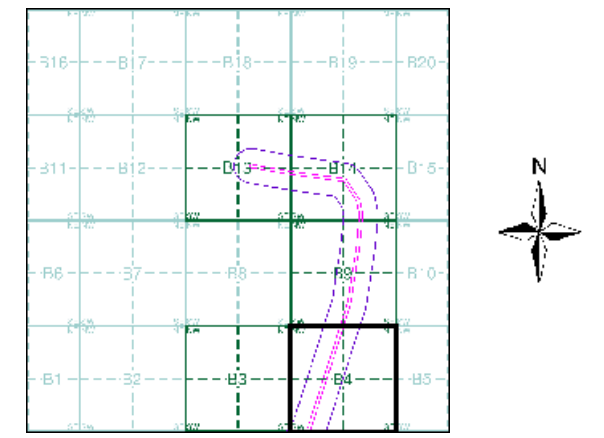
Landmark
 INFORMATION GROUP

Tel: 0844 844 9952
 Fax: 0844 844 9951
 Web: www.envirocheck.co.uk



- General**
- Specified Site
 - Specified Buffer(s)
 - Bearing Reference Point
 - Map ID
 - Several of Type at Location
 - Pylon
 - Overhead Transmission Line
- Agency and Hydrological**
- Contaminated Land Register Entry or Notice (Location)
 - Contaminated Land Register Entry or Notice
 - Discharge Consent
 - Enforcement or Prohibition Notice
 - Integrated Pollution Control
 - Integrated Pollution Prevention and Control
 - Local Authority Pollution Prevention and Control
 - Local Authority Pollution Prevention and Control Enforcement
 - Pollution Incident to Controlled Waters
 - Prosecution Relating to Authorised Processes
 - Prosecution Relating to Controlled Waters
 - Registered Radioactive Substance
 - River Network or Water Feature
 - River Quality Sampling Point
 - Substantiated Pollution Incident Register
 - Water Abstraction
 - Water Industry Act Referral
- Waste**
- BGS Recorded Landfill Site (Location)
 - BGS Recorded Landfill Site
 - EA Historic Landfill (Buffered Point)
 - EA Historic Landfill (Polygon)
 - Integrated Pollution Control Registered Waste Site
 - Licensed Waste Management Facility (Landfill Boundary)
 - Licensed Waste Management Facility (Location)
 - Local Authority Recorded Landfill Site (Location)
 - Local Authority Recorded Landfill Site
 - Potentially Infilled Land (Non-water)
 - Potentially Infilled Land (Non-water)
 - Potentially Infilled Land (Water)
 - Potentially Infilled Land (Water)
 - Potentially Infilled Land (Water)
 - Registered Landfill Site
 - Registered Landfill Site (Location)
 - Registered Landfill Site (Point Buffered to 100m)
 - Registered Landfill Site (Point Buffered to 250m)
 - Registered Waste Transfer Site (Location)
 - Registered Waste Transfer Site
 - Registered Waste Treatment or Disposal Site (Location)
 - Registered Waste Treatment or Disposal Site
- Hazardous Substances**
- COMAH Site
 - Explosive Site
 - NIHHS Site
 - Planning Hazardous Substance Consent
 - Planning Hazardous Substance Enforcement
- Geological**
- BGS Recorded Mineral Site

Site Sensitivity Map - Segment B4



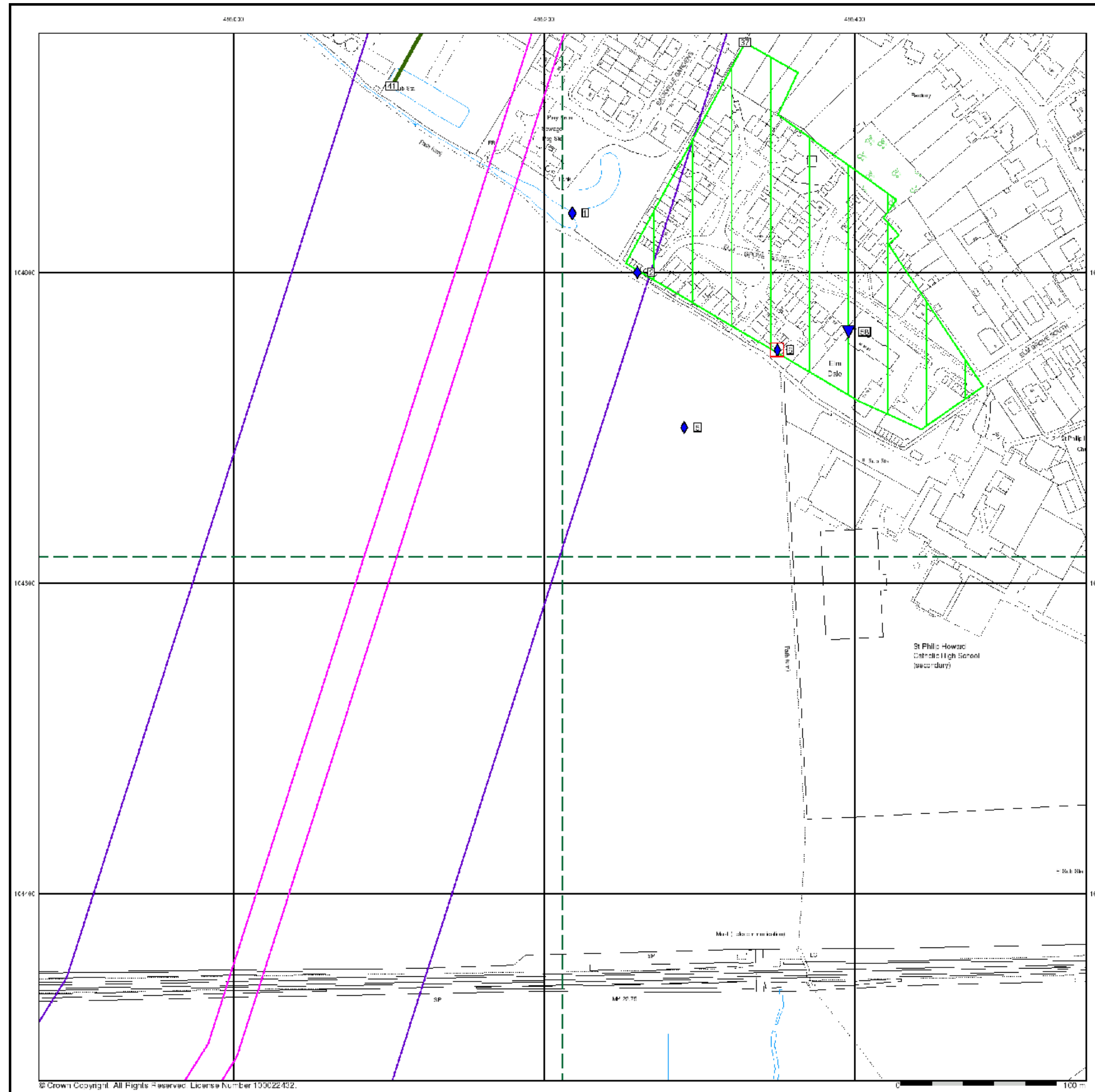
Order Details

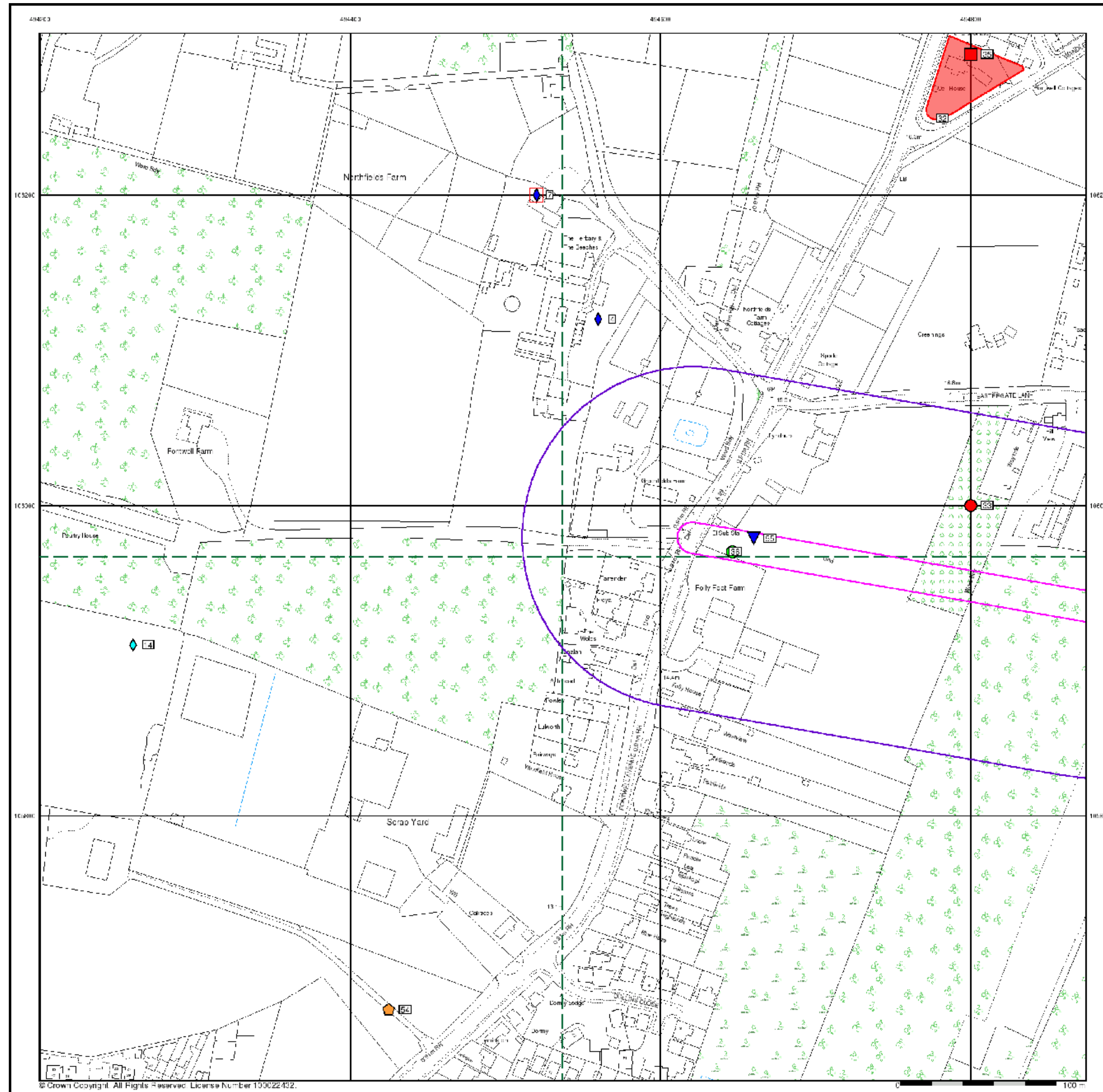
Order Number: 157366589_1_1
 Customer Ref: A29 Realignment Route
 National Grid Reference: 495050, 105440
 Slice: B
 Site Area (Ha): 9.04
 Plot Buffer (m): 100

Site Details
 A29 Realignment Route, Shripney, West Sussex

Landmark
 INFORMATION GROUP

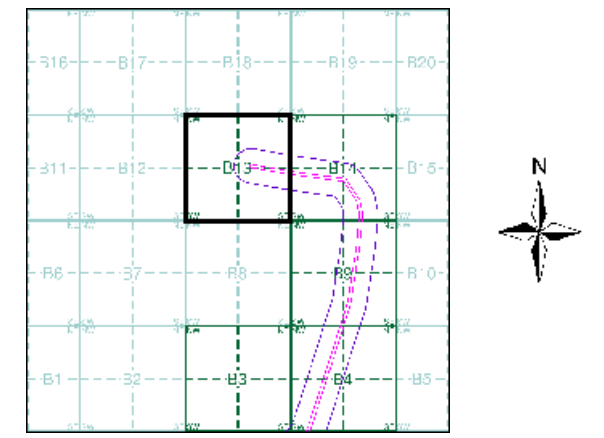
Tel: 0844 844 9952
 Fax: 0844 844 9951
 Web: www.envirocheck.co.uk





- General**
- Specified Site
 - Specified Buffer(s)
 - Bearing Reference Point
 - Map ID
 - Several of Type at Location
 - Pylon
 - Overhead Transmission Line
- Agency and Hydrological**
- Contaminated Land Register Entry or Notice (Location)
 - Contaminated Land Register Entry or Notice
 - Discharge Consent
 - Enforcement or Prohibition Notice
 - Integrated Pollution Control
 - Integrated Pollution Prevention and Control
 - Local Authority Integrated Pollution Prevention and Control
 - Local Authority Pollution Prevention and Control Enforcement
 - Pollution Incident to Controlled Waters
 - Prosecution Relating to Authorised Processes
 - Prosecution Relating to Controlled Waters
 - Registered Radioactive Substance
 - River Network or Water Feature
 - River Quality Sampling Point
 - Substantiated Pollution Incident Register
 - Water Abstraction
 - Water Industry Act Referral
- Waste**
- BGS Recorded Landfill Site (Location)
 - BGS Recorded Landfill Site
 - EA Historic Landfill (Buffered Point)
 - EA Historic Landfill (Polygon)
 - Integrated Pollution Control Registered Waste Site
 - Licensed Waste Management Facility (Landfill Boundary)
 - Licensed Waste Management Facility (Location)
 - Local Authority Recorded Landfill Site (Location)
 - Local Authority Recorded Landfill Site
 - Potentially Infilled Land (Non-water)
 - Potentially Infilled Land (Non-water)
 - Potentially Infilled Land (Water)
 - Potentially Infilled Land (Water)
 - Potentially Infilled Land (Water)
 - Registered Landfill Site
 - Registered Landfill Site (Location)
 - Registered Landfill Site (Point Buffered to 100m)
 - Registered Landfill Site (Point Buffered to 250m)
 - Registered Waste Transfer Site (Location)
 - Registered Waste Transfer Site
 - Registered Waste Treatment or Disposal Site (Location)
 - Registered Waste Treatment or Disposal Site
- Hazardous Substances**
- COMAH Site
 - Explosive Site
 - NIHHS Site
 - Planning Hazardous Substance Consent
 - Planning Hazardous Substance Enforcement
- Geological**
- BGS Recorded Mineral Site

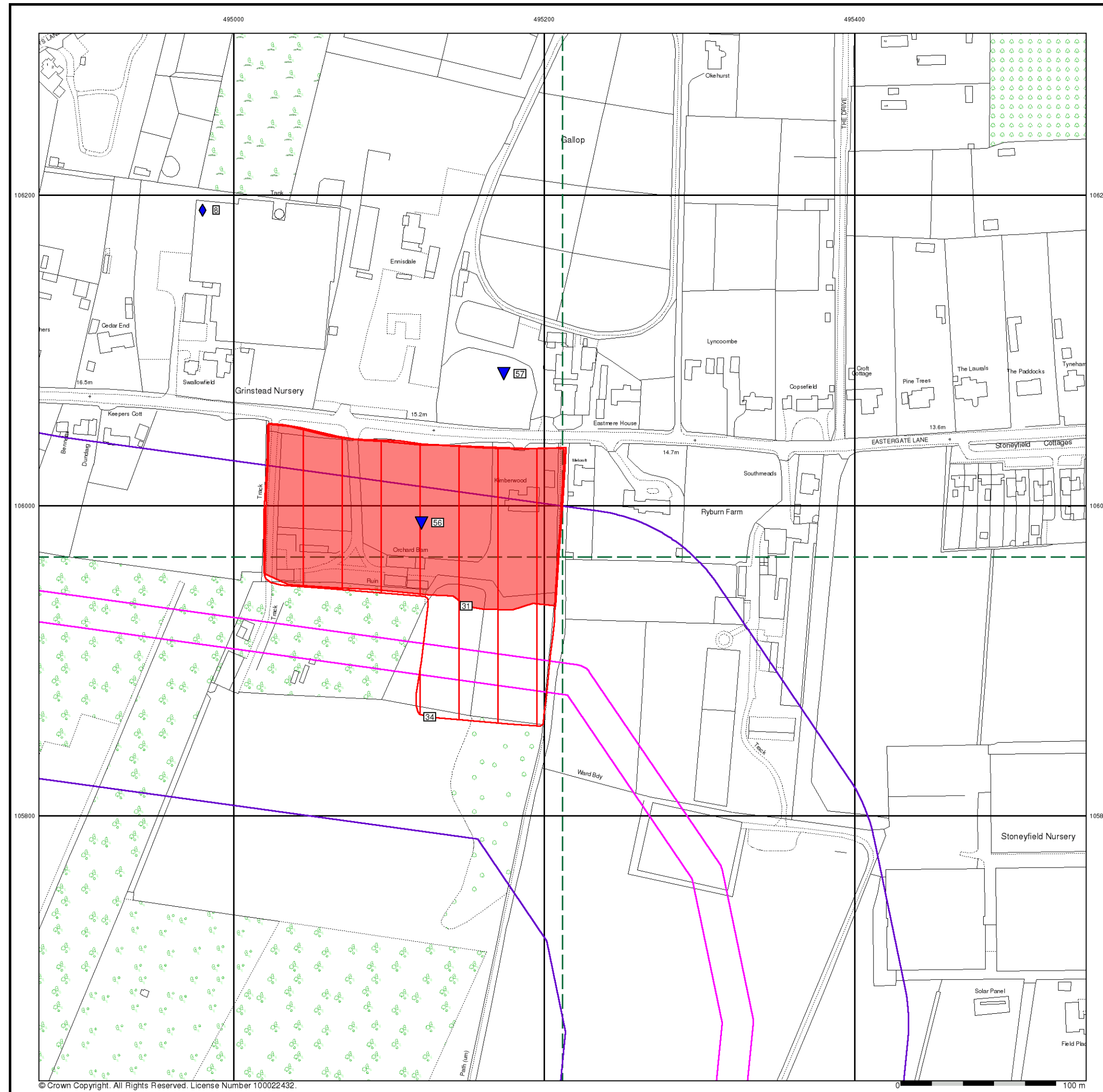
Site Sensitivity Map - Segment B13



Order Details

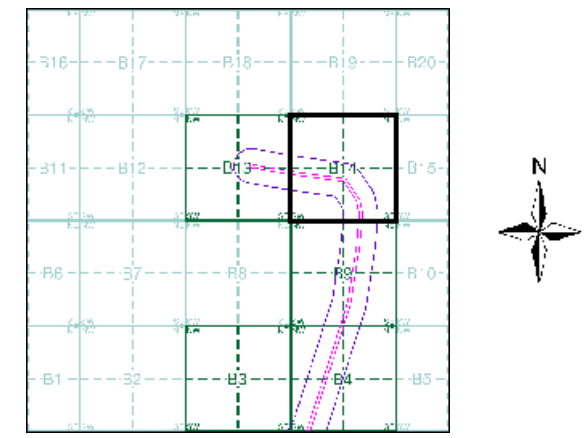
Order Number: 157366589_1_1
 Customer Ref: A29 Realignment Route
 National Grid Reference: 495050, 105440
 Slice: B
 Site Area (Ha): 9.04
 Plot Buffer (m): 100

Site Details
 A29 Realignment Route, Shripney, West Sussex



- General**
- Specified Site
 - Specified Buffer(s)
 - Bearing Reference Point
 - Map ID
 - Several of Type at Location
 - Pylon
 - Overhead Transmission Line
- Agency and Hydrological**
- Contaminated Land Register Entry or Notice (Location)
 - Contaminated Land Register Entry or Notice
 - Discharge Consent
 - Enforcement or Prohibition Notice
 - Integrated Pollution Control
 - Integrated Pollution Prevention Control
 - Local Authority Integrated Pollution Prevention and Control
 - Local Authority Pollution Prevention and Control Enforcement
 - Pollution Incident to Controlled Waters
 - Prosecution Relating to Authorised Processes
 - Prosecution Relating to Controlled Waters
 - Registered Radioactive Substance
 - River Network or Water Feature
 - River Quality Sampling Point
 - Substantiated Pollution Incident Register
 - Water Abstraction
 - Water Industry Act Referral
- Waste**
- BGS Recorded Landfill Site (Location)
 - BGS Recorded Landfill Site
 - EA Historic Landfill (Buffered Point)
 - EA Historic Landfill (Polygon)
 - Integrated Pollution Control Registered Waste Site
 - Licensed Waste Management Facility (Landfill Boundary)
 - Licensed Waste Management Facility (Location)
 - Local Authority Recorded Landfill Site (Location)
 - Local Authority Recorded Landfill Site
 - Potentially Infilled Land (Non-water)
 - Potentially Infilled Land (Non-water)
 - Potentially Infilled Land (Water)
 - Potentially Infilled Land (Water)
 - Potentially Infilled Land (Water)
 - Registered Landfill Site
 - Registered Landfill Site (Location)
 - Registered Landfill Site (Point Buffered to 100m)
 - Registered Landfill Site (Point Buffered to 250m)
 - Registered Waste Transfer Site (Location)
 - Registered Waste Transfer Site
 - Registered Waste Treatment or Disposal Site (Location)
 - Registered Waste Treatment or Disposal Site
- Hazardous Substances**
- COMAH Site
 - Explosive Site
 - NIHHS Site
 - Planning Hazardous Substance Consent
 - Planning Hazardous Substance Enforcement
- Geological**
- BGS Recorded Mineral Site

Site Sensitivity Map - Segment B14



Order Details

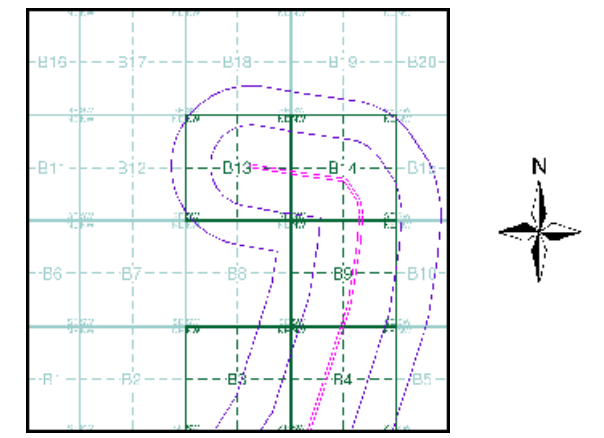
Order Number: 157366589_1_1
 Customer Ref: A29 Realignment Route
 National Grid Reference: 495050, 105440
 Slice: B
 Site Area (Ha): 9.04
 Plot Buffer (m): 100

Site Details
 A29 Realignment Route, Shripney, West Sussex



- General**
- Specified Site
 - Specified Buffer(s)
 - Bearing Reference Point
 - Map ID
 - Several of Type at Location
- Agency and Hydrological**
- Contaminated Land Register Entry or Notice (Location)
 - Contaminated Land Register Entry or Notice
 - Discharge Consent
 - Enforcement or Prohibition Notice
 - Integrated Pollution Control
 - Integrated Pollution Prevention Control
 - Local Authority Integrated Pollution Prevention and Control
 - Local Authority Pollution Prevention and Control
 - Local Authority Pollution Prevention and Control Enforcement
 - Pollution Incident to Controlled Waters
 - Prosecution Relating to Authorised Processes
 - Prosecution Relating to Controlled Waters
 - Registered Radioactive Substance
 - River Network or Water Feature
 - River Quality Sampling Point
 - Substantiated Pollution Incident Register
 - Water Abstraction
 - Water Industry Act Referral
- Waste**
- BGS Recorded Landfill Site (Location)
 - BGS Recorded Landfill Site
 - EA Historic Landfill (Buffered Point)
 - EA Historic Landfill (Polygon)
 - Integrated Pollution Control Registered Waste Site
 - Licensed Waste Management Facility (Landfill Boundary)
 - Licensed Waste Management Facility (Location)
 - Local Authority Recorded Landfill Site (Location)
 - Local Authority Recorded Landfill Site
 - Potentially Infilled Land (Non-water)
 - Potentially Infilled Land (Non-water)
 - Potentially Infilled Land (Non-water)
 - Potentially Infilled Land (Water)
 - Potentially Infilled Land (Water)
 - Potentially Infilled Land (Water)
 - Registered Landfill Site
 - Registered Landfill Site (Location)
 - Registered Landfill Site (Point Buffered to 100m)
 - Registered Landfill Site (Point Buffered to 250m)
 - Registered Waste Transfer Site (Location)
 - Registered Waste Transfer Site
 - Registered Waste Treatment or Disposal Site (Location)
 - Registered Waste Treatment or Disposal Site
- Hazardous Substances**
- COMAH Site
 - Explosive Site
 - NIHHS Site
 - Planning Hazardous Substance Consent
 - Planning Hazardous Substance Enforcement
- Geological**
- BGS Recorded Mineral Site

Site Sensitivity Map - Slice B



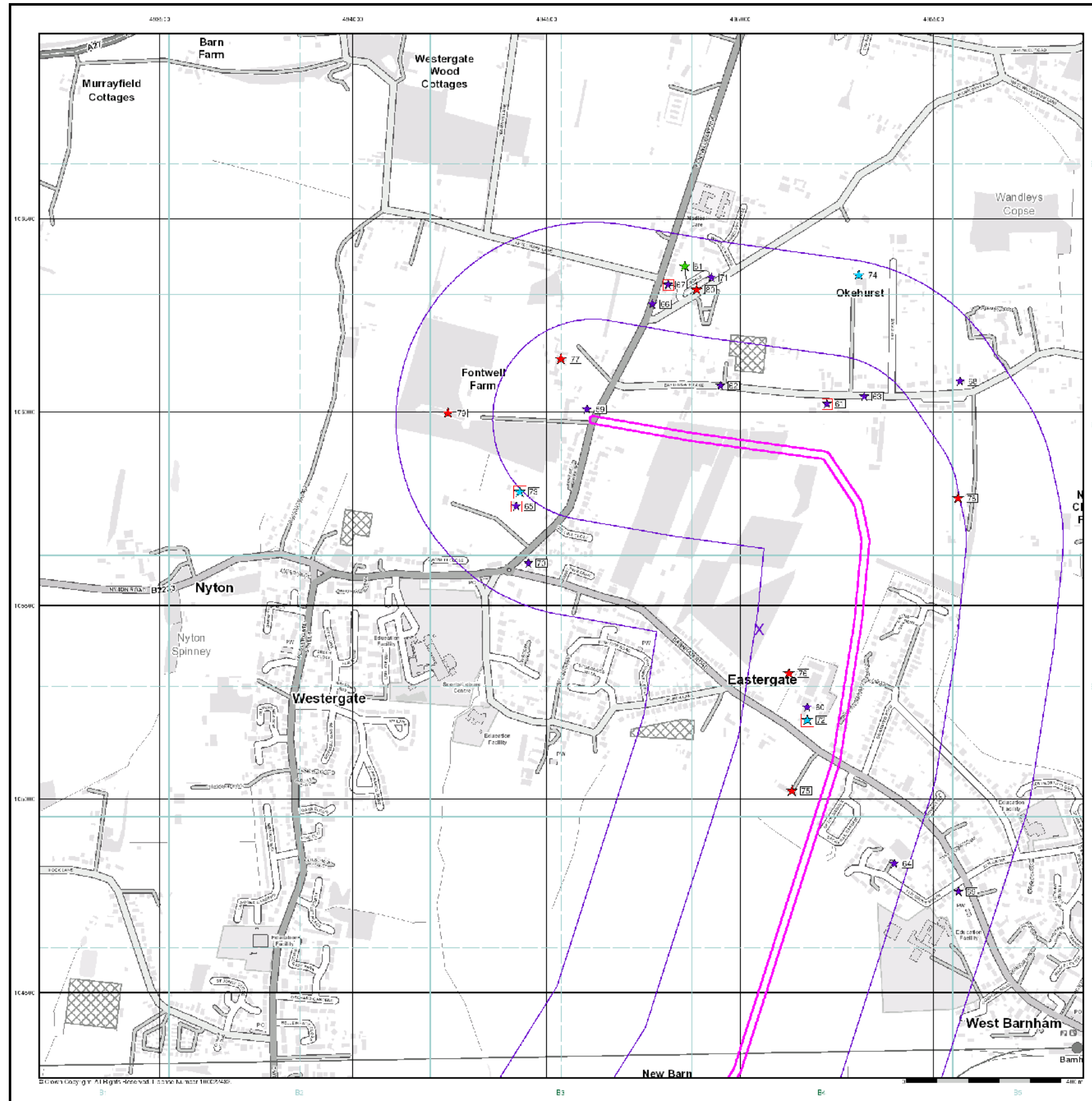
Order Details

Order Number: 157366589_1_1
 Customer Ref: A29 Realignment Route
 National Grid Reference: 495050, 105440
 Slice: B
 Site Area (Ha): 9.04
 Search Buffer (m): 500

Site Details
 A29 Realignment Route, Shripney, West Sussex

Landmark
 INFORMATION GROUP

Tel: 0844 844 9952
 Fax: 0844 844 9951
 Web: www.envirocheck.co.uk



Industrial Land Use Map

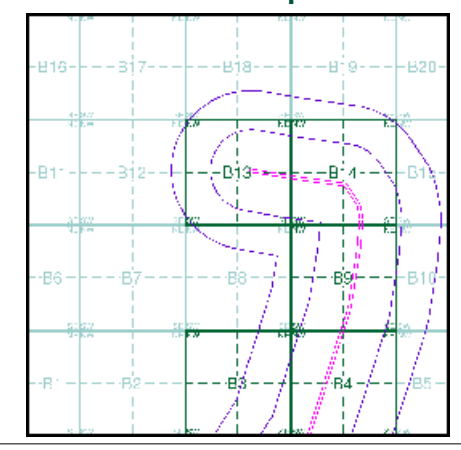
General

- Specified Site
- Specified Buffer(s)
- Bearing Reference Point
- Slice
- Map ID

Industrial Land Use

- Contemporary Trade Directory Entry
- Fuel Station Entry
- Gas Pipeline
- Points of Interest - Commercial Services
- Points of Interest - Education and Health
- Points of Interest - Manufacturing and Production
- Points of Interest - Public Infrastructure
- Points of Interest - Recreational and Environmental
- Underground Electrical Cables

Industrial Land Use Map - Slice B



Order Details

Order Number: 157366589_1_1
 Customer Ref: A29 Realignment Route
 National Grid Reference: 495050, 105440
 Slice: B
 Site Area (Ha): 9.04
 Search Buffer (m): 500

Site Details

A29 Realignment Route, Shripney, West Sussex



Tel: 0844 844 9952
 Fax: 0844 844 9951
 Web: www.envirocheck.co.uk



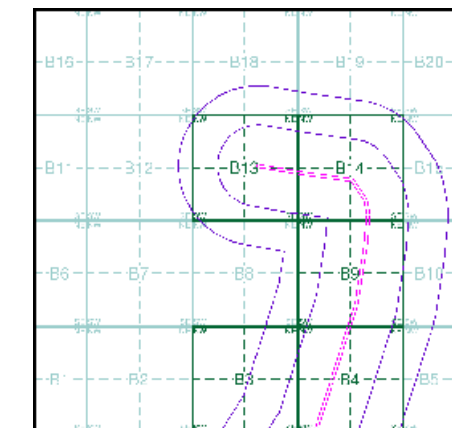
General

- Specified Site
- Specified Buffer(s)
- Bearing Reference Point

Agency and Hydrological (Flood)

- Extreme Flooding from Rivers or Sea without Defences (Zone 2)
- Flooding from Rivers or Sea without Defences (Zone 3)
- Area Benefiting from Flood Defence
- Flood Water Storage Areas
- Flood Defence

Flood Map - Slice B



Order Details

Order Number: 157366589_1_1
 Customer Ref: A29 Realignment Route
 National Grid Reference: 495050, 105440
 Slice: B
 Site Area (Ha): 9.04
 Search Buffer (m): 500

Site Details

A29 Realignment Route, Shripney, West Sussex



Tel: 0844 844 9952
 Fax: 0844 844 9951
 Web: www.envirocheck.co.uk



General

- Specified Site
- Specified Buffer(s)
- Bearing Reference Point
- Map ID
- Several of Type at Location

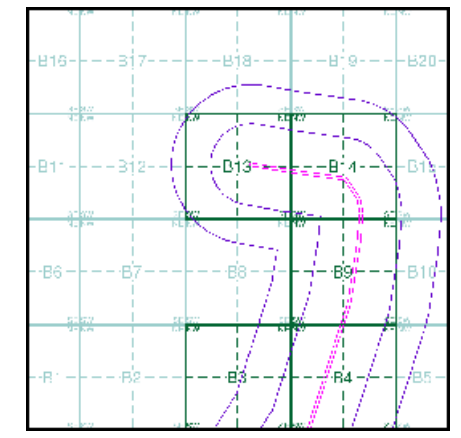
Agency and Hydrological (Boreholes)

- BGS Borehole Depth 0 - 10m
- BGS Borehole Depth 10 - 30m
- BGS Borehole Depth 30m +
- Confidential
- Other

For Borehole information please refer to the Borehole .csv file which accompanied this slice.

A copy of the BGS Borehole Ordering Form is available to download from the Support section of www.envirocheck.co.uk.

Borehole Map - Slice B



Order Details

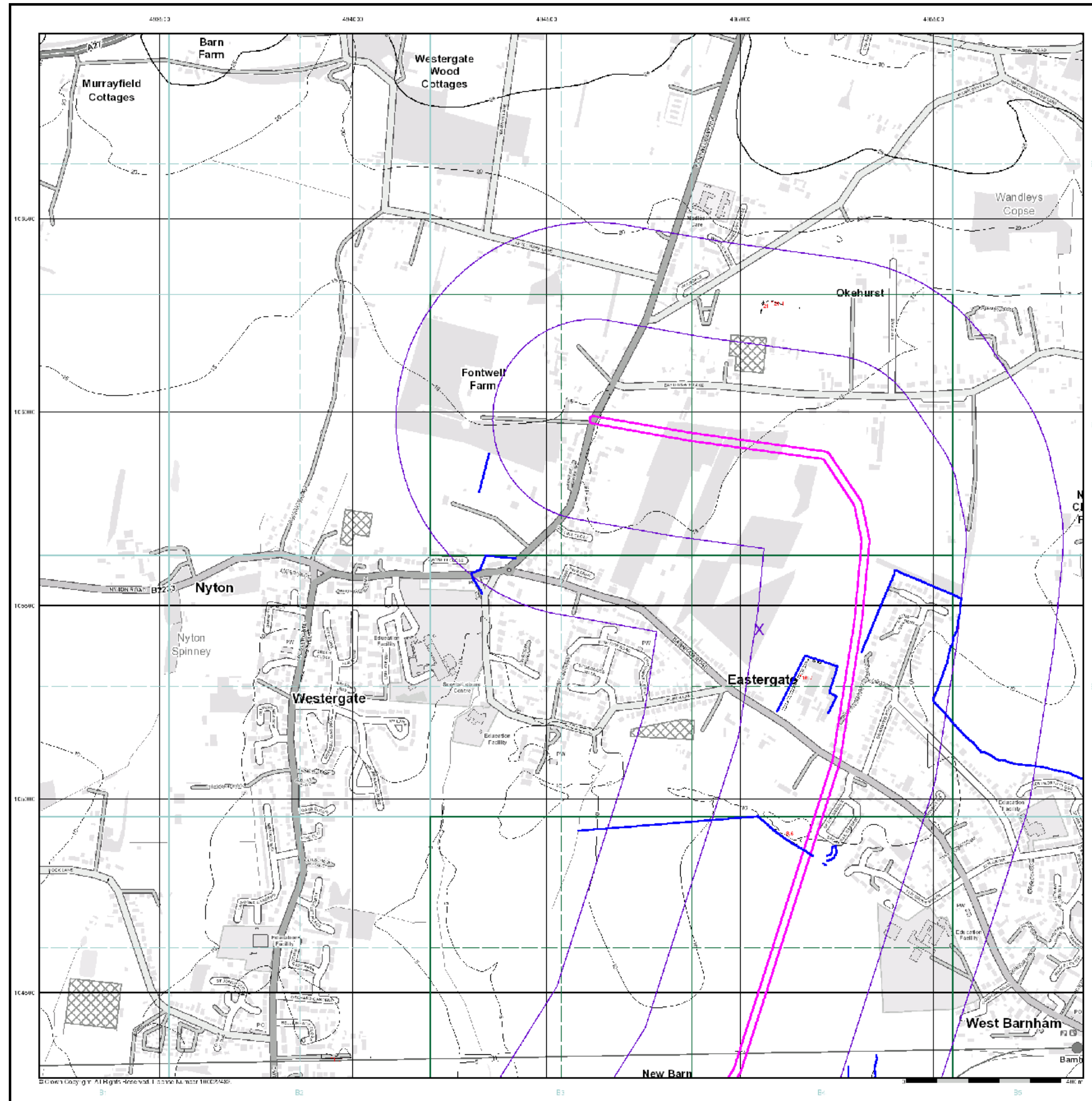
Order Number: 157366589_1_1
 Customer Ref: A29 Realignment Route
 National Grid Reference: 495050, 105440
 Slice: B
 Site Area (Ha): 9.04
 Search Buffer (m): 500

Site Details

A29 Realignment Route, Shripney, West Sussex



Tel: 0844 844 9952
 Fax: 0844 844 9951
 Web: www.envirocheck.co.uk



General

- Specified Site
- Specified Buffer(s)
- Bearing Reference Point

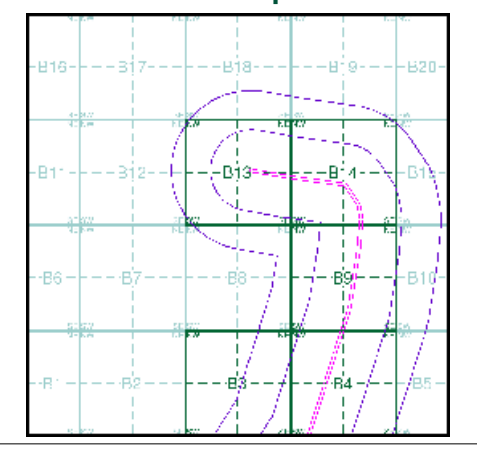
OS Water Network Data

- | | | | |
|--|--------------|--|-------------------------|
| | Canal | | Drain |
| | Reservoir | | Other |
| | Foreshore | | Lake |
| | Marsh | | Transfer |
| | Tidal River | | Lock Or Flight Of Locks |
| | Inland River | | Sea |

Contours (height in meters)

- Standard Contour
- Master Contour
- Spot Height
- Mean Low Water
- Mean High Water

OS Water Network Map - Slice B



Order Details

Order Number: 157366589_1_1
 Customer Ref: A29 Realignment Route
 National Grid Reference: 495050, 105440
 Slice: B
 Site Area (Ha): 9.04
 Search Buffer (m): 500

Site Details

A29 Realignment Route, Shripney, West Sussex



Tel: 0844 844 9952
 Fax: 0844 844 9951
 Web: www.envirocheck.co.uk



General

- Specified Site
- Specified Buffer(s)
- Bearing Reference Point

Risk of Flooding from Surface Water

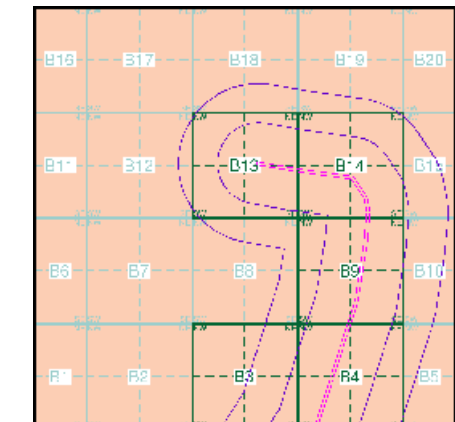
- High - 30 Year Return
- Medium - 100 Year Return
- Low - 1000 Year Return

Suitability

See the suitability map below

- National to county
- County to town
- Town to street
- Street to parcels of land
- Property

EANRW Suitability Map - Slice B



Order Details

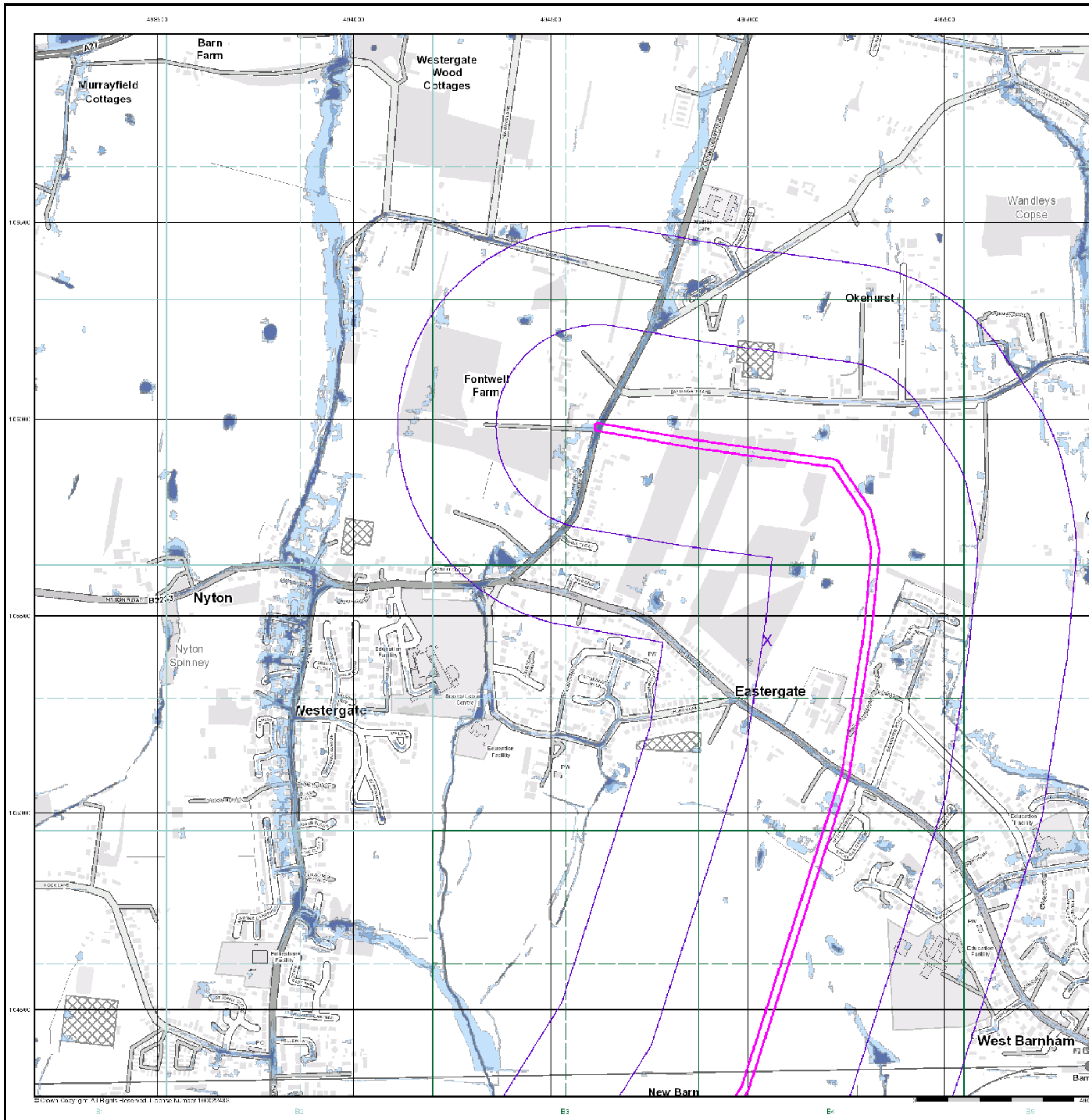
Order Number: 157366589_1_1
 Customer Ref: A29 Realignment Route
 National Grid Reference: 495050, 105440
 Slice: B
 Site Area (Ha): 9.04
 Search Buffer (m): 500

Site Details

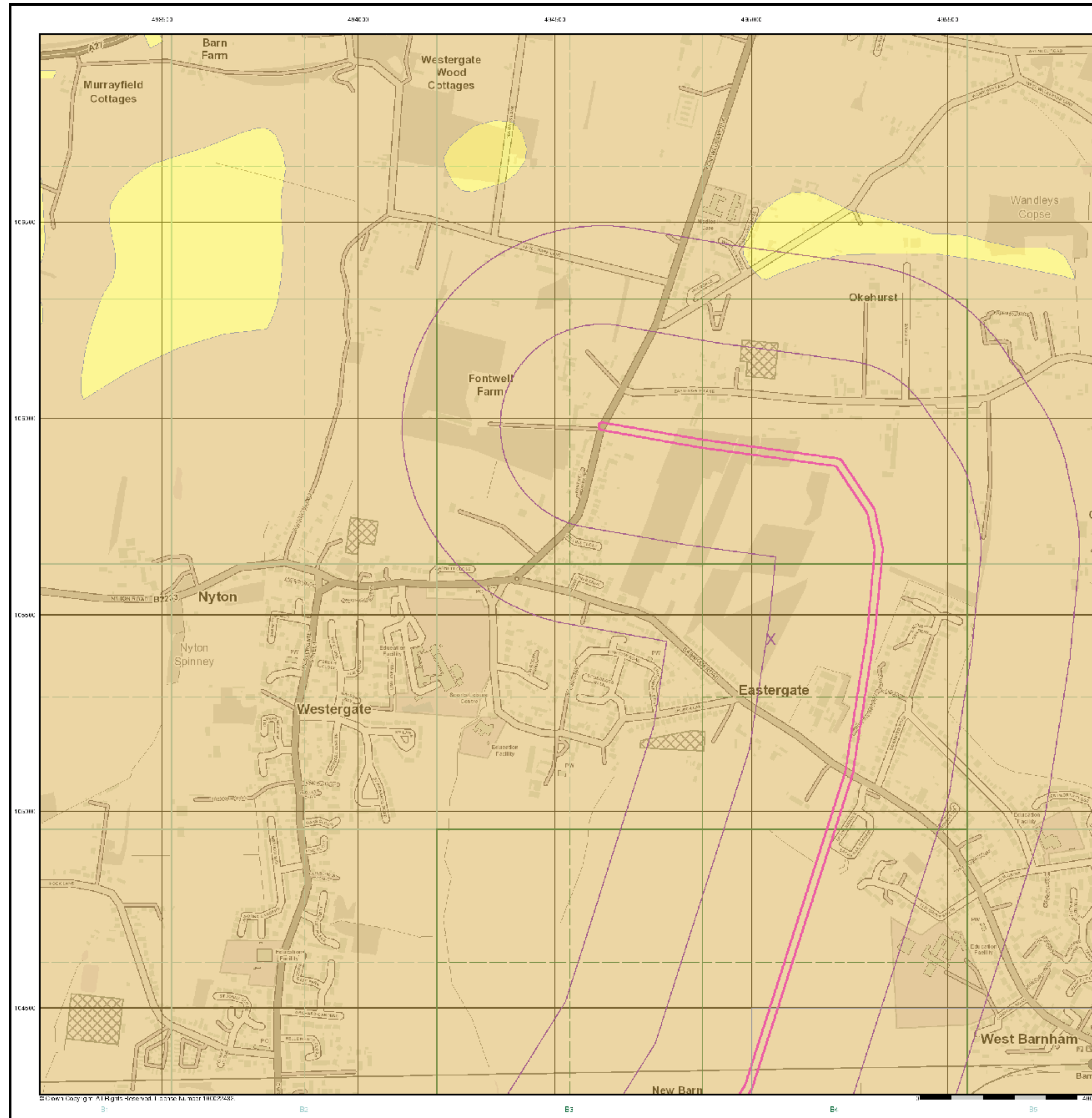
A29 Realignment Route, Shripney, West Sussex



Tel: 0844 844 9952
 Fax: 0844 844 9951
 Web: www.envirocheck.co.uk



© Crown Copyright. All Rights Reserved. Licence No. 100025486

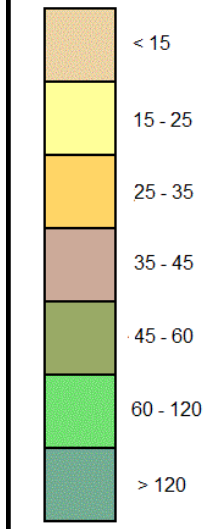


General

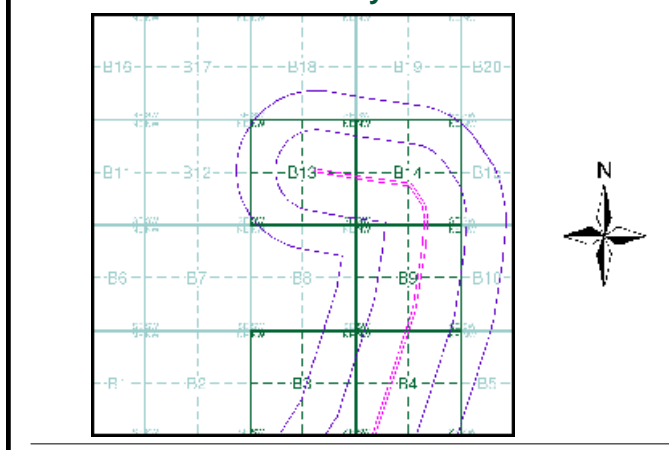
- Specified Site
- Specified Buffer(s)
- X Bearing Reference Point

Estimated Soil Chemistry Arsenic

Arsenic Concentrations mg/kg



Estimated Soil Chemistry Arsenic - Slice B



Order Details

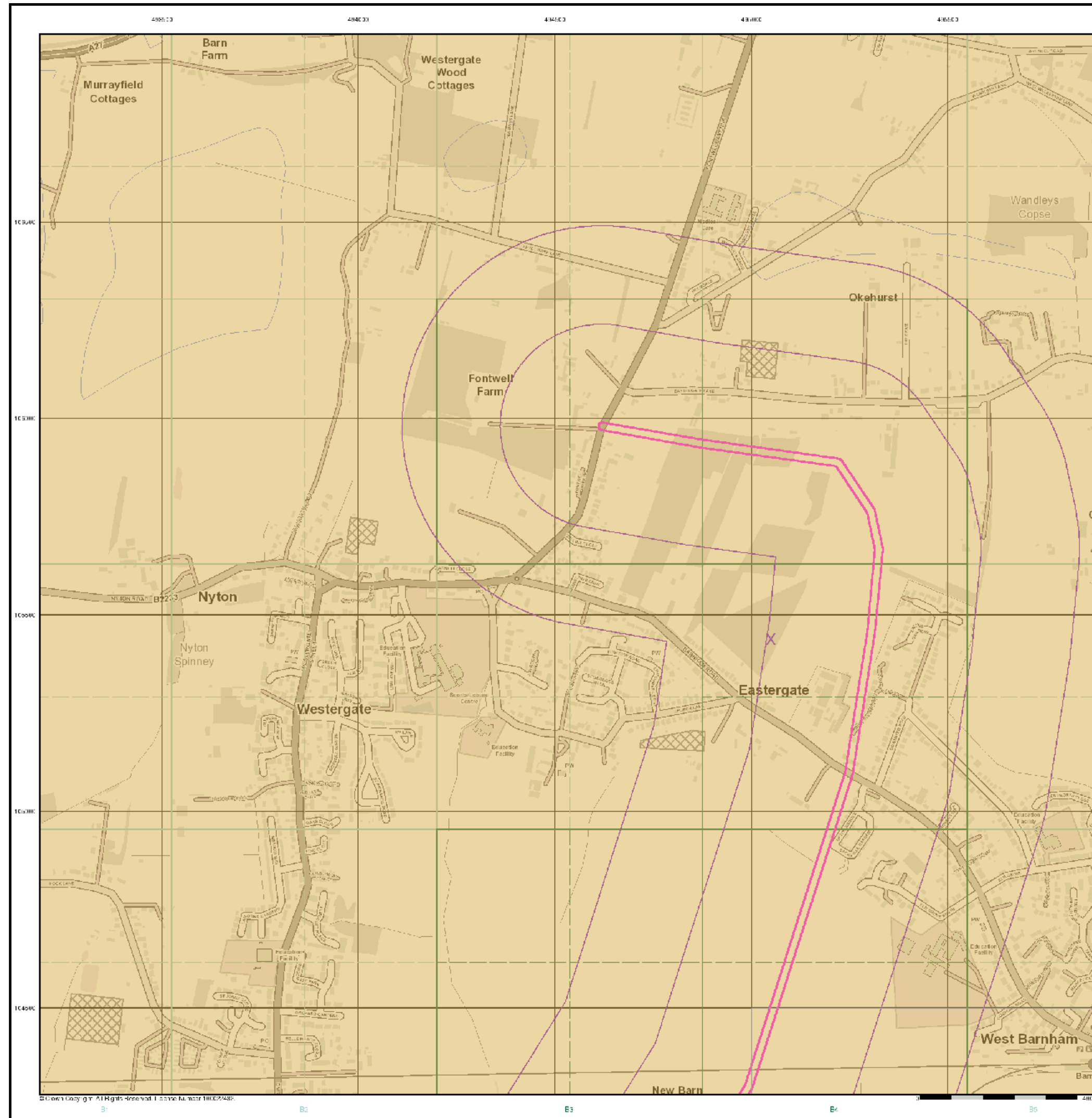
Order Details: 157366589_1_1
 Customer Ref: A29 Realignment Route
 National Grid Reference: 495050, 105440
 Slice: B
 Site Area (Ha): 9.04
 Search Buffer (m): 500

Site Details

A29 Realignment Route, Shripney, West Sussex



Tel: 0844 844 9952
 Fax: 0844 844 9951
 Web: www.envirocheck.co.uk

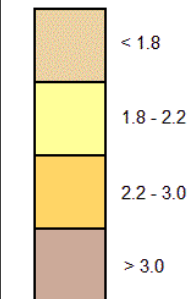


General

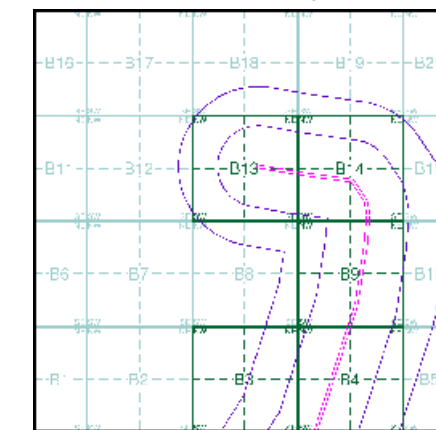
- Specified Site
- Specified Buffer(s)
- X Bearing Reference Point

Estimated Soil Chemistry Cadmium

Cadmium Concentrations mg/kg



Estimated Soil Chemistry Cadmium - Slice B



Order Details

Order Details: 157366589_1_1
 Customer Ref: A29 Realignment Route
 National Grid Reference: 495050, 105440
 Slice: B
 Site Area (Ha): 9.04
 Search Buffer (m): 500

Site Details

A29 Realignment Route, Shripney, West Sussex



Tel: 0844 844 9952
 Fax: 0844 844 9951
 Web: www.envirocheck.co.uk

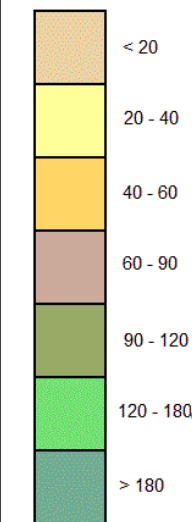


General

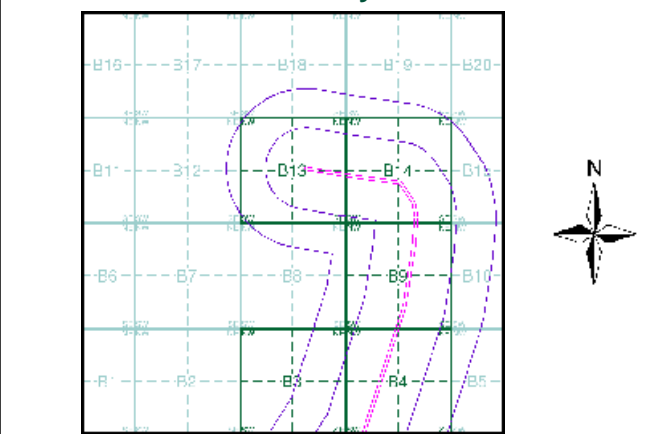
- Specified Site
- Specified Buffer(s)
- X Bearing Reference Point

Estimated Soil Chemistry Chromium

Chromium Concentrations mg/kg



Estimated Soil Chemistry Chromium - Slice B



Order Details

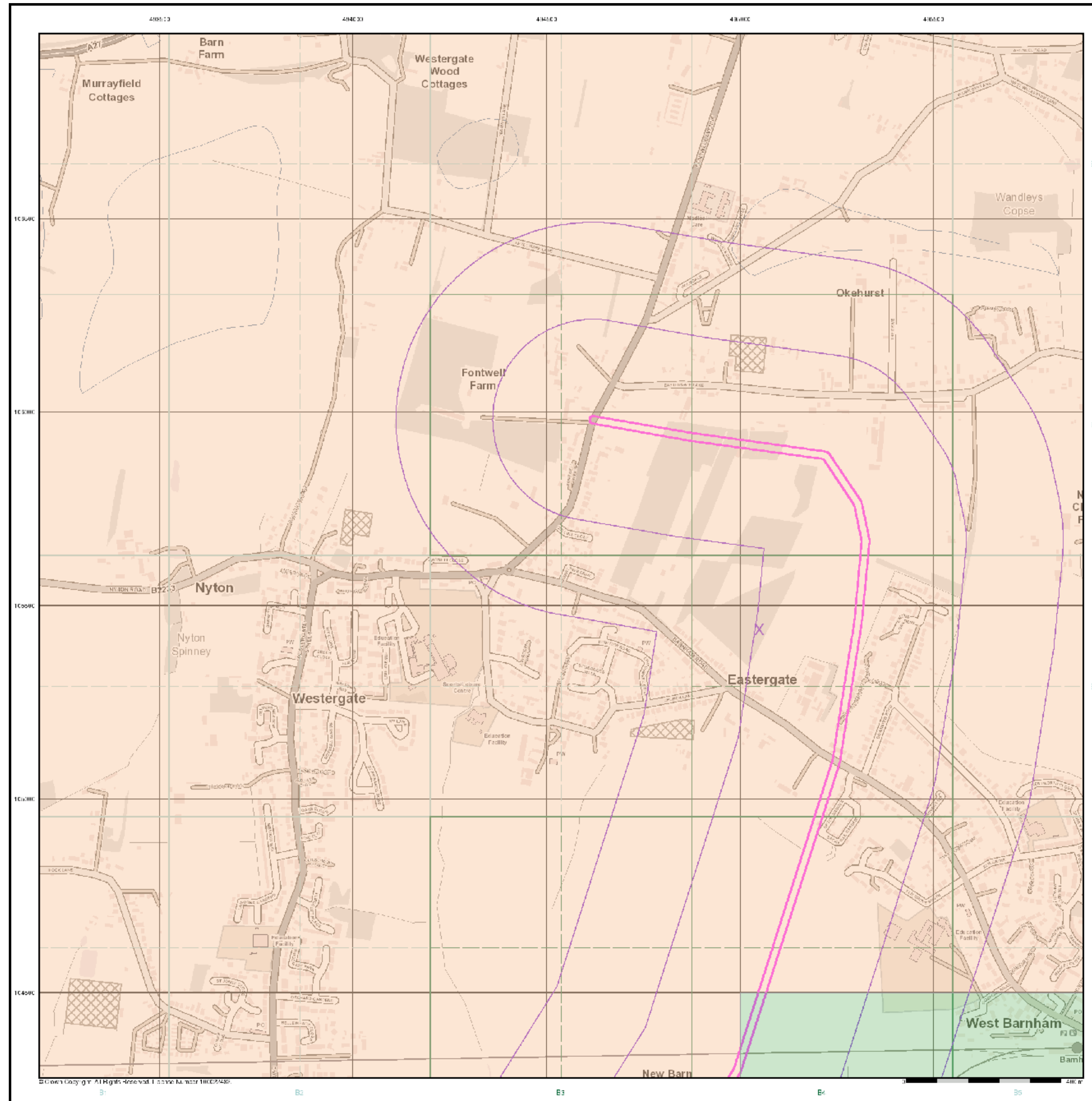
Order Details: 157366589_1_1
 Customer Ref: A29 Realignment Route
 National Grid Reference: 495050, 105440
 Slice: B
 Site Area (Ha): 9.04
 Search Buffer (m): 500

Site Details

A29 Realignment Route, Shripney, West Sussex



Tel: 0844 844 9952
 Fax: 0844 844 9951
 Web: www.envirocheck.co.uk

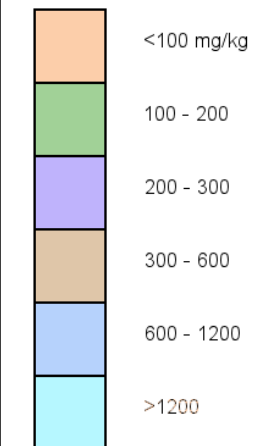


General

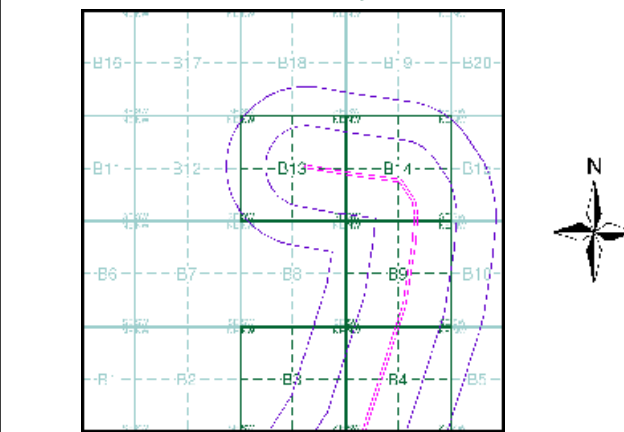
- Specified Site
- Specified Buffer(s)
- X Bearing Reference Point

Estimated Soil Chemistry Lead

Lead Concentrations mg/kg



Estimated Soil Chemistry Lead - Slice B



Order Details

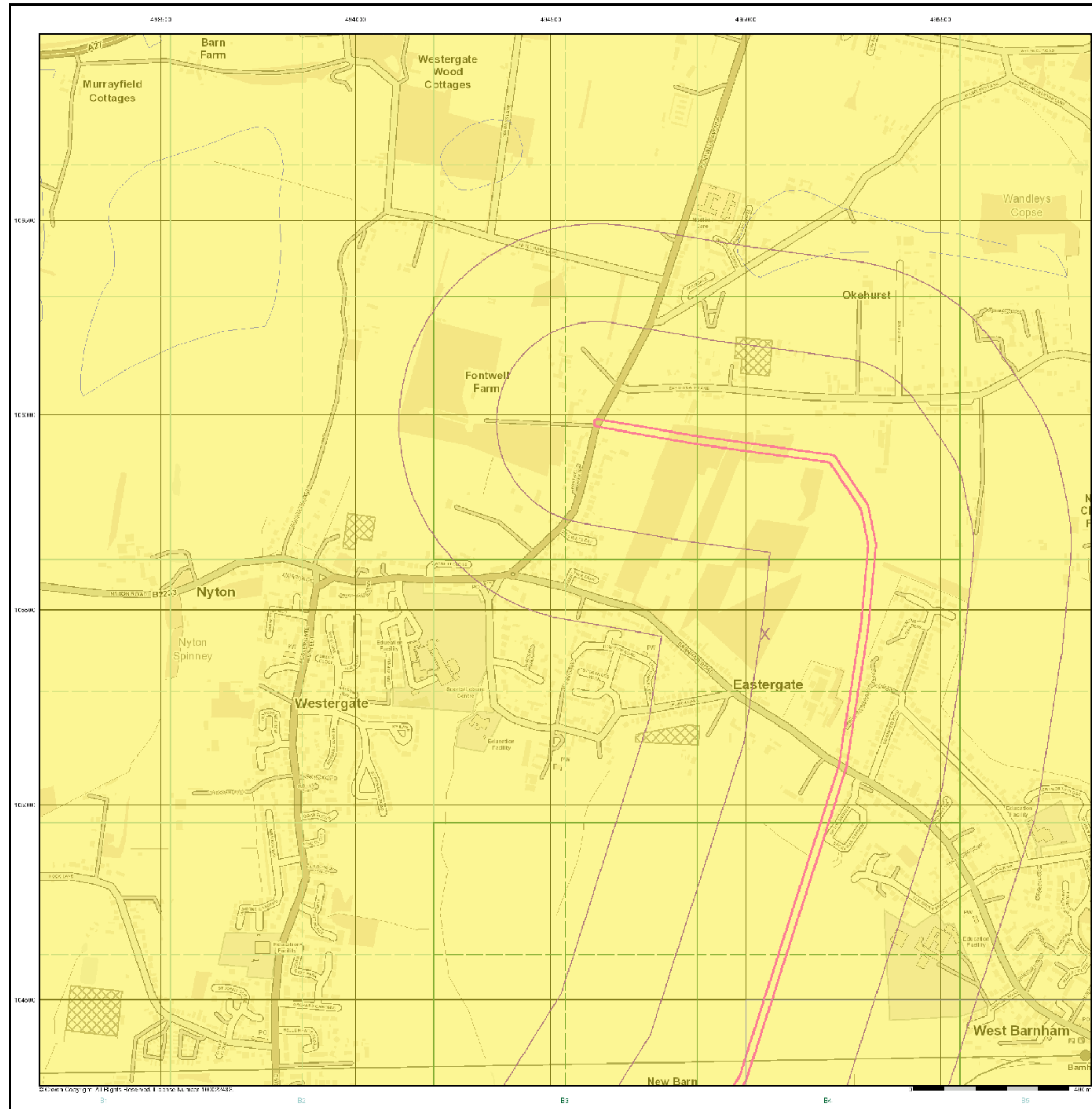
Order Details: 157366589_1_1
 Customer Ref: A29 Realignment Route
 National Grid Reference: 495050, 105440
 Slice: B
 Site Area (Ha): 9.04
 Search Buffer (m): 500

Site Details

A29 Realignment Route, Shripney, West Sussex



Tel: 0844 844 9952
 Fax: 0844 844 9951
 Web: www.envirocheck.co.uk

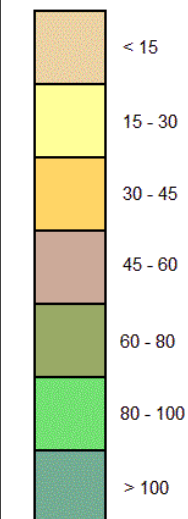


General

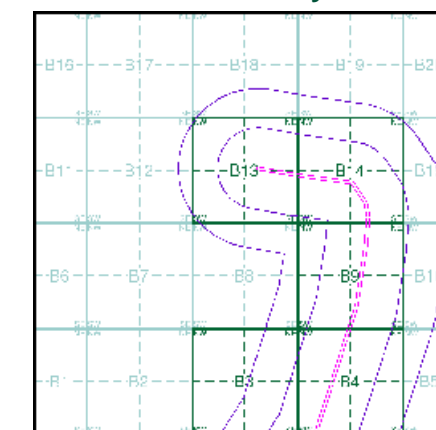
- Specified Site
- Specified Buffer(s)
- X Bearing Reference Point

Estimated Soil Chemistry Nickel

Nickel Concentrations mg/kg



Estimated Soil Chemistry Nickel - Slice B



Order Details

Order Details: 157366589_1_1
 Customer Ref: A29 Realignment Route
 National Grid Reference: 495050, 105440
 Slice: B
 Site Area (Ha): 9.04
 Search Buffer (m): 500

Site Details

A29 Realignment Route, Shripney, West Sussex



Tel: 0844 844 9952
 Fax: 0844 844 9951
 Web: www.envirocheck.co.uk

Historical Mapping Legends

Ordnance Survey County Series and Ordnance Survey Plan 1:2,500

Quarry **Gravel Pit** **Sand Pit**
Clay Pit **Shingle** **Refuse Heap**
Sloping Masonry **Flat Rock**
Marsh **Reeds** **Osiers**
Rough Pasture **Furze** **Wood**
Mixed Wood **Brushwood** **Orchard**
Fir **Ford** **Stepping Stones**
Ferry **Waterfall** **Lock**
Trig. Station **Altitude at Trig. Station**
B.M. 325.9 **Bench Mark** **Surface Level**
Arrow denotes flow of water **Antiquities (site of)**
Cutting **Embankment**
Railway crossing Road **Level Crossing** **Road crossing Railway**
Railway crossing River or Canal **Road over single stream** **Road over River or Canal**
County Boundary (Geographical)
County & Civil Parish Boundary
Administrative County & Civil Parish Boundary
County Borough Boundary (England)
County Burgh Boundary (Scotland)
Co. Boro. Bdy.
Co. Burgh Bdy.
BP BS Boundary Post or Stone **P.C.B** Police Call Box
B.R. Bridle Road **P** Pump
E.P Electricity Pylon **S.P** Signal Post
F.B. Foot Bridge **SL** Sluice
F.P. Foot Path **Sp.** Spring
G.P Guide Post or Board **T.C.B** Telephone Call Box
M.S Mile Stone **Tr.** Trough
M.P M.R Mooring Post or Ring **W** Well

Ordnance Survey Plan, Additional SIMs and Supply of Unpublished Survey Information 1:2,500 and 1:1,250

Inactive Quarry, Chalk Pit or Clay Pit **Active Quarry, Chalk Pit or Clay Pit**
Rock **Boulders**
Cliff **Slopes** **Top**
Roofed Building **Glazed Roof Building**
Sloping Masonry **Archway**
Non-Coniferous Tree (surveyed) **Coniferous Tree (surveyed)**
Non-Coniferous Trees (not surveyed) **Coniferous Trees (not surveyed)**
Orchard Tree **Scrub** **Bracken**
Coppice, Osier **Reeds** **Marsh, Saltings**
Rough Grassland **Heath** **Culvert**
Direction of water flow **Bench Mark** **Antiquity (site of)**
Cave Entrance **Triangulation Station** **Electricity Pylon**
Electricity Transmission Line
County Boundary (Geographical)
County & Civil Parish Boundary
Civil Parish Boundary
Admin. County or County Bor. Boundary
London Borough Boundary
Symbol marking point where boundary mereing changes
BH Beer House **P** Pillar, Pole or Post
BP, BS Boundary Post or Stone **PO** Post Office
Cn, C Capstan, Crane **PC** Public Convenience
Chy Chimney **PH** Public House
D Fn Drinking Fountain **Pp** Pump
EI P Electricity Pillar or Post **SB, S Br** Signal Box or Bridge
FAP Fire Alarm Pillar **SP, SL** Signal Post or Light
FB Foot Bridge **Spr** Spring
GP Guide Post **Tk** Tank or Track
H Hydrant or Hydraulic **TCB** Telephone Call Box
LC Level Crossing **TCP** Telephone Call Post
MH Manhole **Tr** Trough
MP Mile Post or Mooring Post **Wr Pt, Wr T** Water Point, Water Tap
MS Mile Stone **W** Well
NTL Normal Tidal Limit **Wd Pp** Wind Pump

Large-Scale National Grid Data 1:2,500 and 1:1,250

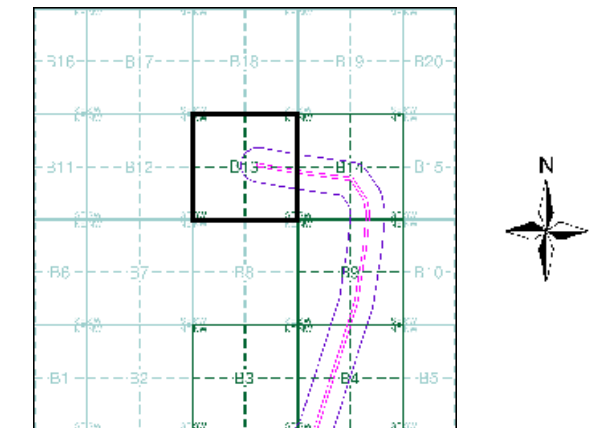
Cliff **Slopes** **Top**
Rock **Rock (scattered)**
Boulders **Boulders (scattered)**
Positioned Boulder **Scree**
Non-Coniferous Tree (surveyed) **Coniferous Tree (surveyed)**
Non-Coniferous Trees (not surveyed) **Coniferous Trees (not surveyed)**
Orchard Tree **Scrub** **Bracken**
Coppice, Osier **Reeds** **Marsh, Saltings**
Rough Grassland **Heath** **Culvert**
Direction of water flow **Triangulation Station** **Antiquity (site of)**
Electricity Transmission Line **Electricity Pylon**
BM 231.60m Bench Mark **Buildings with Building Seed**
Roofed Building **Glazed Roof Building**
Civil parish/community boundary
District boundary
County boundary
Boundary post/stone
Boundary mereing symbol (note: these always appear in opposed pairs or groups of three)
Bks Barracks **P** Pillar, Pole or Post
Bty Battery **PO** Post Office
Cemy Cemetery **PC** Public Convenience
Chy Chimney **Pp** Pump
Cis Cistern **Ppg Sta** Pumping Station
Dismtd Rly Dismantled Railway **PW** Place of Worship
EI Gen Sta Electricity Generating Station **Sewage Ppg Sta** Sewage Pumping Station
EI P Electricity Pole, Pillar **SB, S Br** Signal Box or Bridge
EI Sub Sta Electricity Sub Station **SP, SL** Signal Post or Light
FB Filter Bed **Spr** Spring
Fn / D Fn Fountain / Drinking Ftn. **Tk** Tank or Track
Gas Gov Gas Valve Compound **Tr** Trough
GVC Gas Governor **Wd Pp** Wind Pump
GP Guide Post **Wr Pt, Wr T** Water Point, Water Tap
MH Manhole **Wks** Works (building or area)
MP, MS Mile Post or Mile Stone **W** Well



Historical Mapping & Photography included:

| Mapping Type | Scale | Date | Pg |
|--------------------------------|---------|-------------|----|
| Sussex | 1:2,500 | 1876 | 2 |
| Sussex | 1:2,500 | 1897 | 3 |
| Sussex | 1:2,500 | 1912 | 4 |
| Sussex | 1:2,500 | 1937 - 1939 | 5 |
| Ordnance Survey Plan | 1:2,500 | 1974 | 6 |
| Additional SIMs | 1:2,500 | 1979 | 7 |
| Additional SIMs | 1:2,500 | 1984 | 8 |
| Large-Scale National Grid Data | 1:2,500 | 1994 | 9 |
| Historical Aerial Photography | 1:2,500 | 1999 | 10 |

Historical Map - Segment B13



Order Details

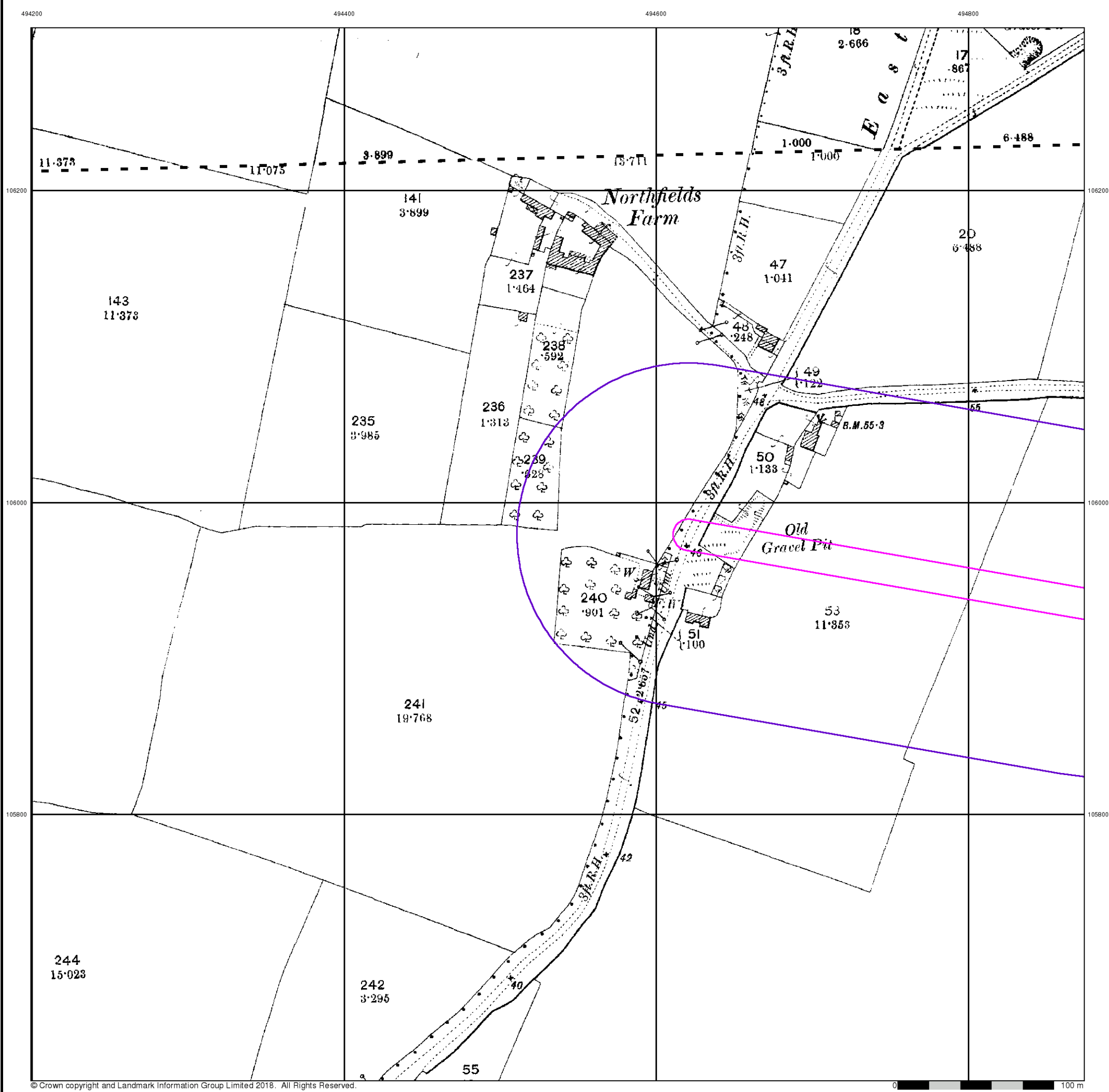
Order Number: 157366589_1_1
 Customer Ref: A29 Realignment Route
 National Grid Reference: 495050, 105440
 Slice: B
 Site Area (Ha): 9.04
 Search Buffer (m): 100

Site Details

A29 Realignment Route, Shripney, West Sussex



Tel: 0844 844 9952
 Fax: 0844 844 9951
 Web: www.envirocheck.co.uk



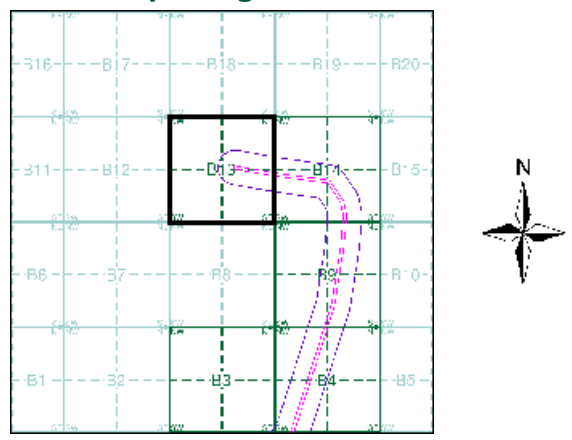
Sussex
Published 1897
Source map scale - 1:2,500

The historical maps shown were reproduced from maps predominantly held at the scale adopted for England, Wales and Scotland in the 1840's. In 1854 the 1:2,500 scale was adopted for mapping urban areas and by 1896 it covered the whole of what were considered to be the cultivated parts of Great Britain. The published date given below is often some years later than the surveyed date. Before 1938, all OS maps were based on the Cassini Projection, with independent surveys of a single county or group of counties, giving rise to significant inaccuracies in outlying areas.

Map Name(s) and Date(s)

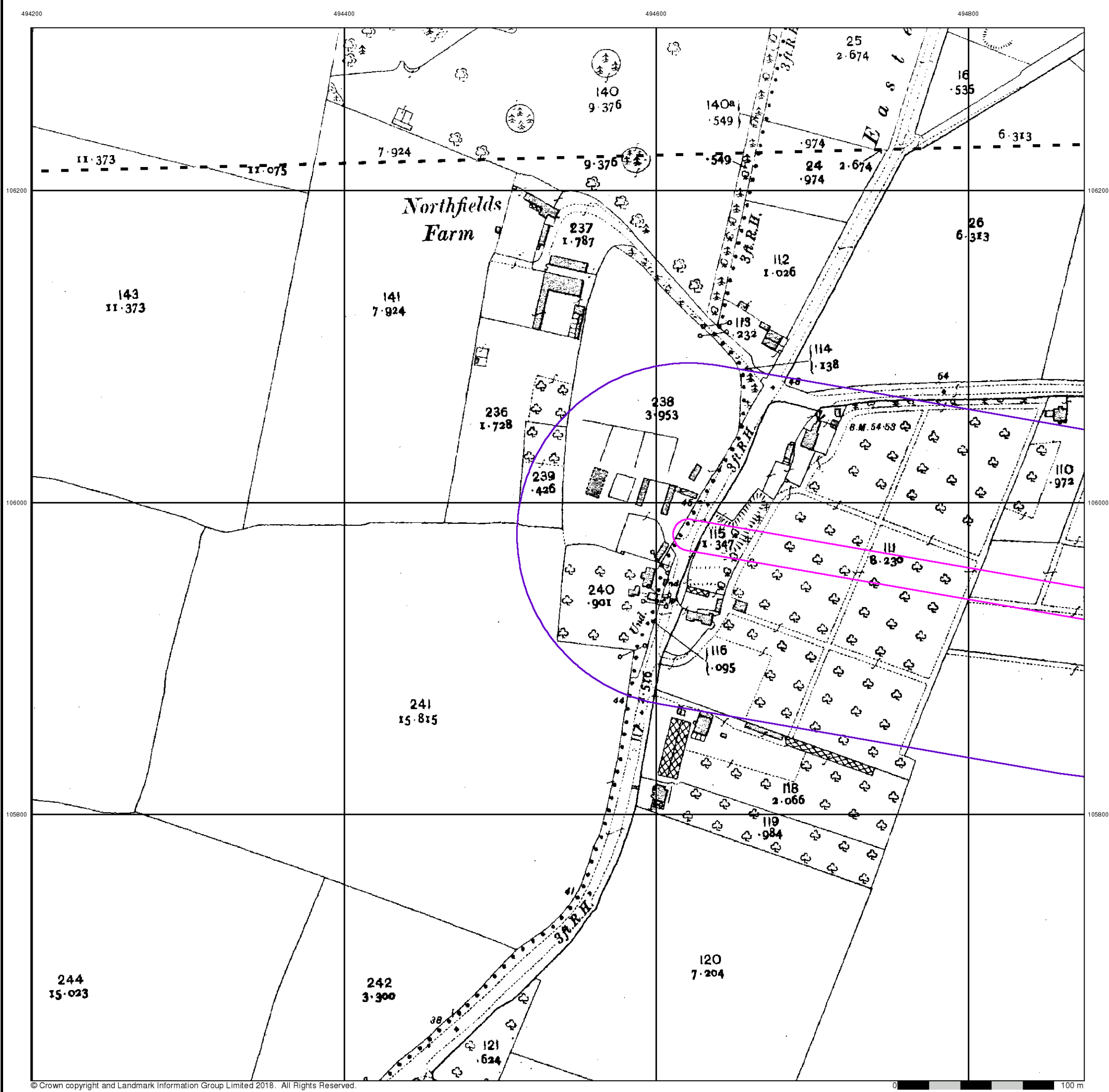
| | | |
|--------|------|---------|
| 062_02 | 1897 | 1:2,500 |
| 062_06 | 1897 | 1:2,500 |

Historical Map - Segment B13



Order Details
 Order Number: 157366589_1_1
 Customer Ref: A29 Realignment Route
 National Grid Reference: 495050, 105440
 Slice: B
 Site Area (Ha): 9.04
 Search Buffer (m): 100

Site Details
 A29 Realignment Route, Shripney, West Sussex



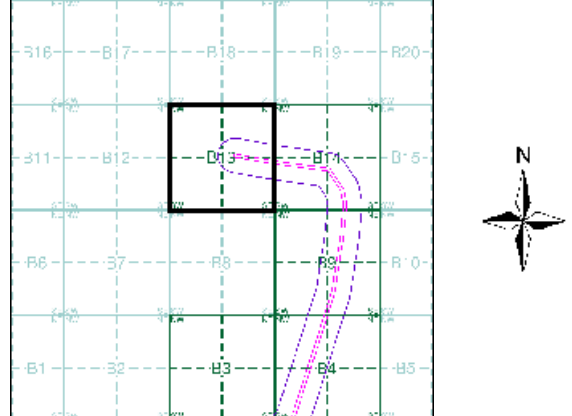
Sussex
Published 1912
Source map scale - 1:2,500

The historical maps shown were reproduced from maps predominantly held at the scale adopted for England, Wales and Scotland in the 1840's. In 1854 the 1:2,500 scale was adopted for mapping urban areas and by 1896 it covered the whole of what were considered to be the cultivated parts of Great Britain. The published date given below is often some years later than the surveyed date. Before 1938, all OS maps were based on the Cassini Projection, with independent surveys of a single county or group of counties, giving rise to significant inaccuracies in outlying areas.

Map Name(s) and Date(s)

| | | |
|--------|------|---------|
| 062_02 | 1912 | 1:2,500 |
| 062_06 | 1912 | 1:2,500 |

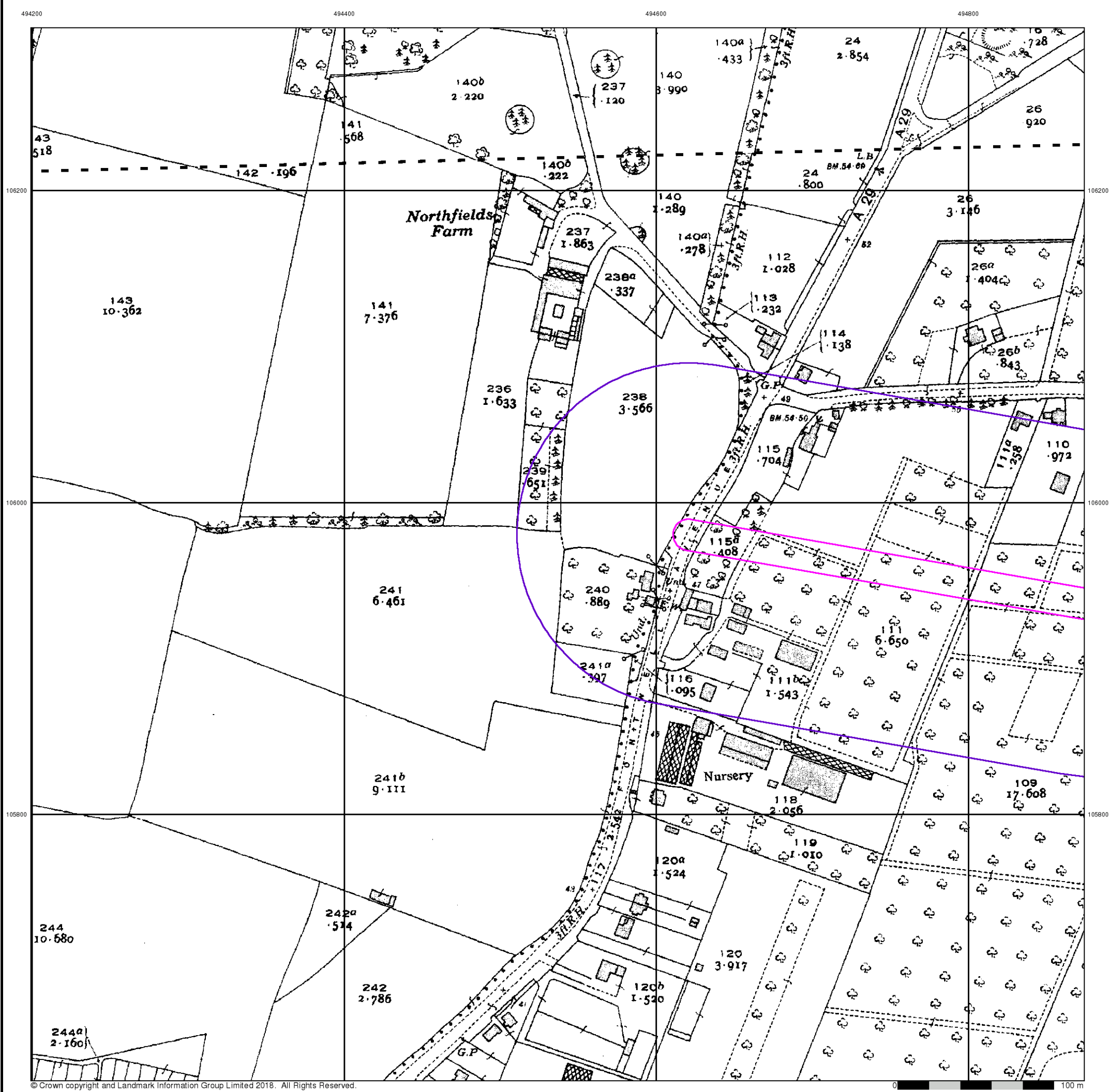
Historical Map - Segment B13



Order Details
 Order Number: 157366589_1_1
 Customer Ref: A29 Realignment Route
 National Grid Reference: 495050, 105440
 Slice: B
 Site Area (Ha): 9.04
 Search Buffer (m): 100

Site Details
 A29 Realignment Route, Shripney, West Sussex

Landmark
 N-FORMAT ON GROUP
 Tel: 0844 844 9952
 Fax: 0844 844 9951
 Web: www.envirocheck.co.uk



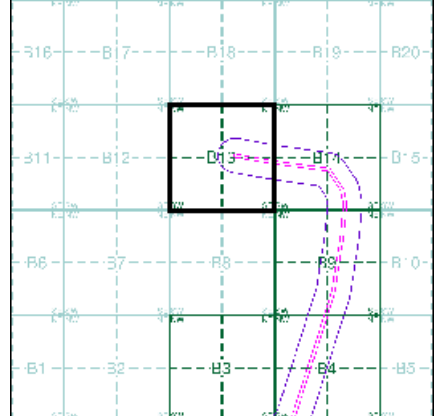
Sussex
Published 1937 - 1939
Source map scale - 1:2,500

The historical maps shown were reproduced from maps predominantly held at the scale adopted for England, Wales and Scotland in the 1840's. In 1854 the 1:2,500 scale was adopted for mapping urban areas and by 1896 it covered the whole of what were considered to be the cultivated parts of Great Britain. The published date given below is often some years later than the surveyed date. Before 1938, all OS maps were based on the Cassini Projection, with independent surveys of a single county or group of counties, giving rise to significant inaccuracies in outlying areas.

Map Name(s) and Date(s)

| | | |
|--------|------|---------|
| 062_02 | 1939 | 1:2,500 |
| 062_06 | 1937 | 1:2,500 |

Historical Map - Segment B13



Order Details

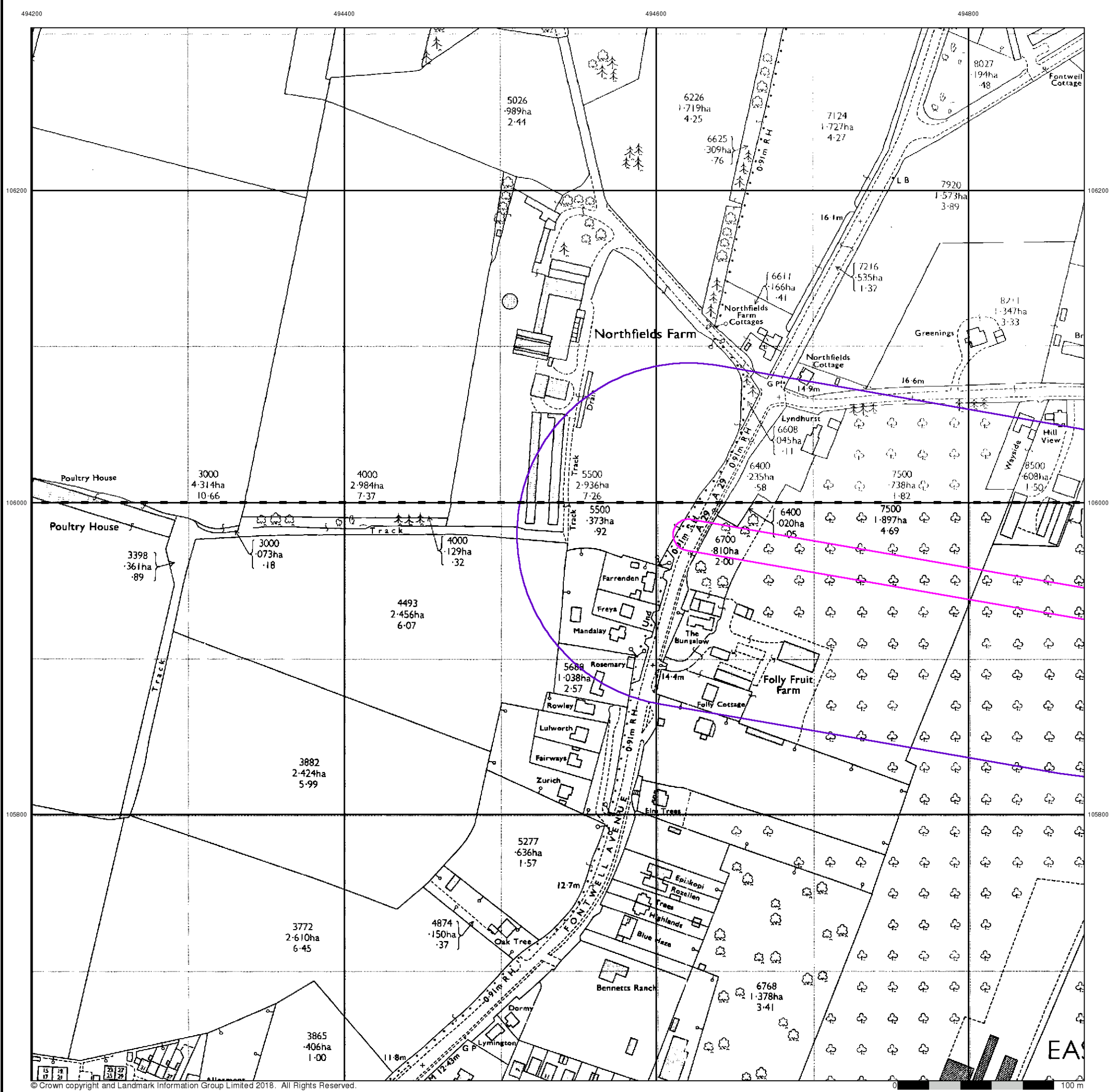
Order Number: 157366589_1_1
 Customer Ref: A29 Realignment Route
 National Grid Reference: 495050, 105440
 Slice: B
 Site Area (Ha): 9.04
 Search Buffer (m): 100

Site Details

A29 Realignment Route, Shripney, West Sussex



Tel: 0844 844 9952
 Fax: 0844 844 9951
 Web: www.envirocheck.co.uk



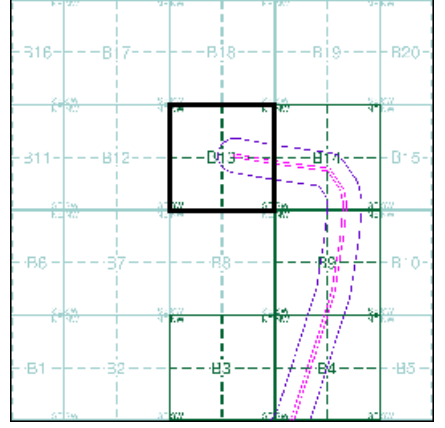
Ordnance Survey Plan
Published 1974
Source map scale - 1:2,500

The historical maps shown were reproduced from maps predominantly held at the scale adopted for England, Wales and Scotland in the 1840's. In 1854 the 1:2,500 scale was adopted for mapping urban areas and by 1896 it covered the whole of what were considered to be the cultivated parts of Great Britain. The published date given below is often some years later than the surveyed date. Before 1938, all OS maps were based on the Cassini Projection, with independent surveys of a single county or group of counties, giving rise to significant inaccuracies in outlying areas.

Map Name(s) and Date(s)

| | | |
|--------|------|---------|
| SU9406 | 1974 | 1:2,500 |
| SU9405 | 1974 | 1:2,500 |

Historical Map - Segment B13



Order Details

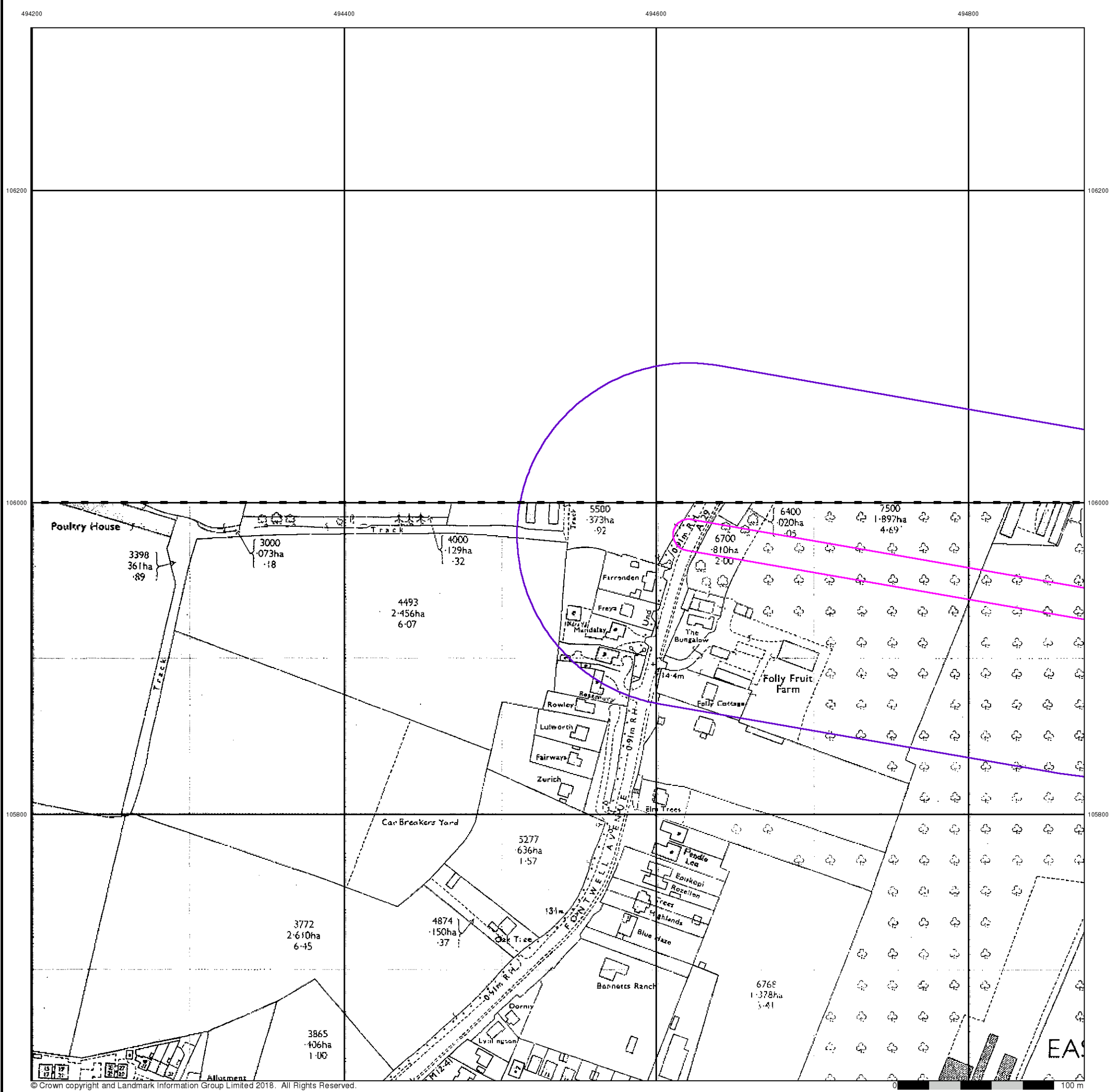
Order Number: 157366589_1_1
 Customer Ref: A29 Realignment Route
 National Grid Reference: 495050, 105440
 Slice: B
 Site Area (Ha): 9.04
 Search Buffer (m): 100

Site Details

A29 Realignment Route, Shripney, West Sussex



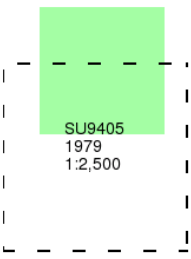
Tel: 0844 844 9952
 Fax: 0844 844 9951
 Web: www.envirocheck.co.uk



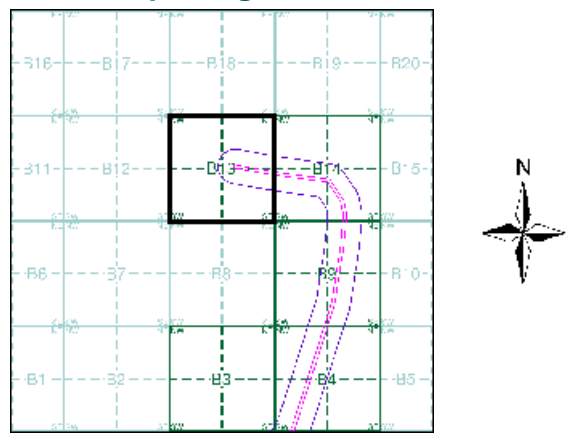
Additional SIMs
Published 1979
Source map scale - 1:2,500

The SIM cards (Ordnance Survey's 'Survey of Information on Microfilm') are further, minor editions of mapping which were produced and published in between the main editions as an area was updated. They date from 1947 to 1994, and contain detailed information on buildings, roads and land-use. These maps were produced at both 1:2,500 and 1:1,250 scales.

Map Name(s) and Date(s)

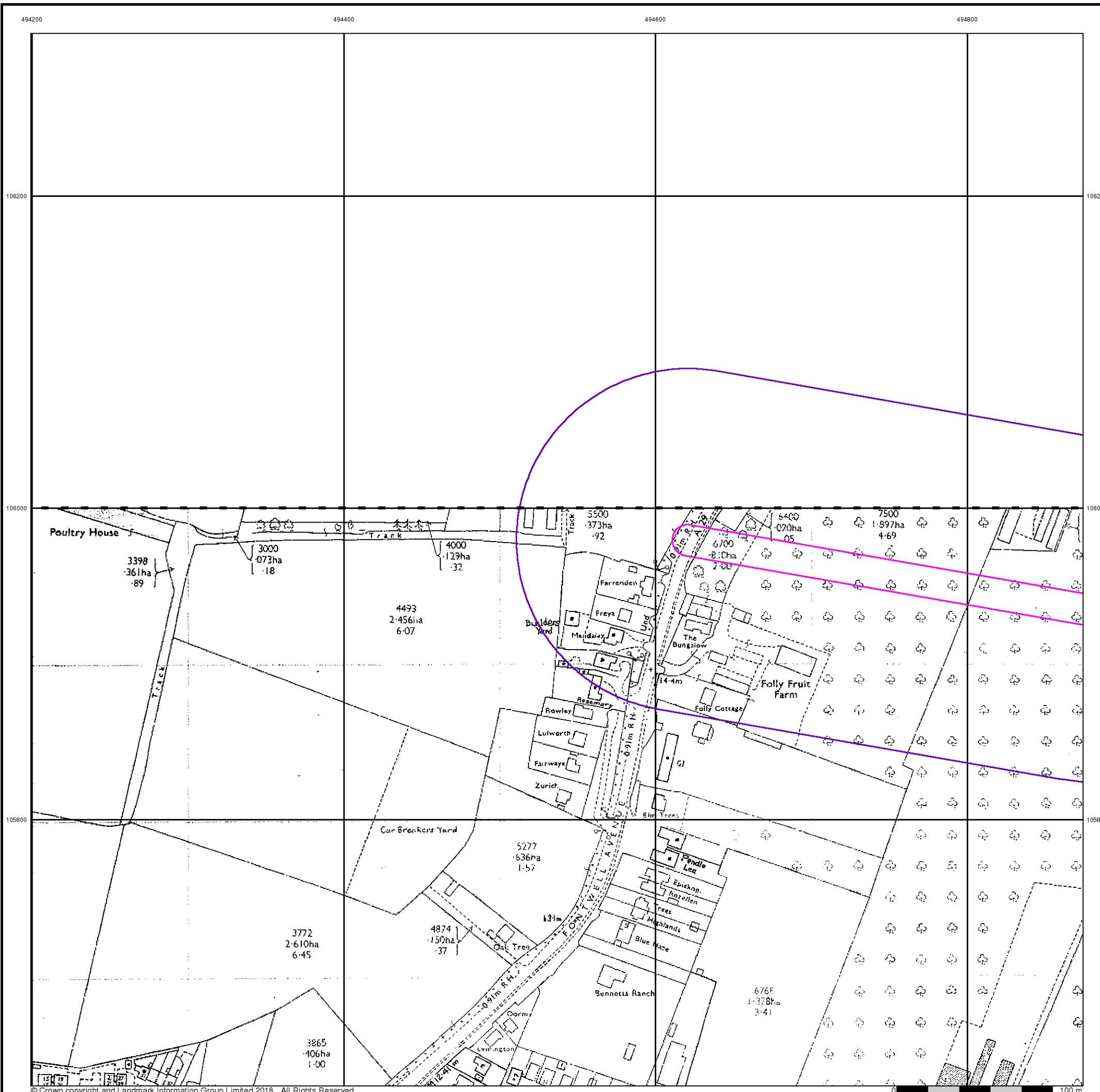


Historical Map - Segment B13



Order Details
 Order Number: 157366589_1_1
 Customer Ref: A29 Realignment Route
 National Grid Reference: 495050, 105440
 Slice: B
 Site Area (Ha): 9.04
 Search Buffer (m): 100

Site Details
 A29 Realignment Route, Shripney, West Sussex



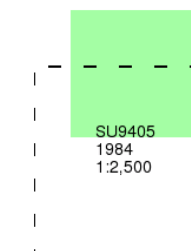
Additional SIMs

Published 1984

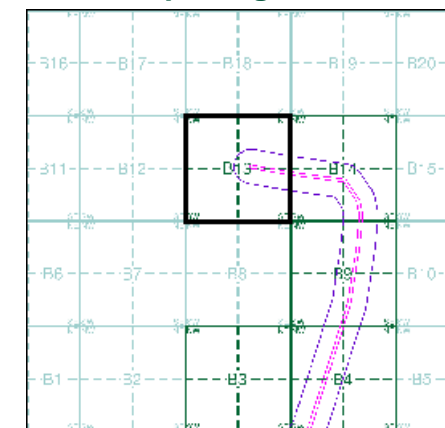
Source map scale - 1:2,500

The SIM cards (Ordnance Survey's 'Survey of Information on Microfilm') are further, minor editions of mapping which were produced and published in between the main editions as an area was updated. They date from 1947 to 1994, and contain detailed information on buildings, roads and land-use. These maps were produced at both 1:2,500 and 1:1,250 scales.

Map Name(s) and Date(s)



Historical Map - Segment B13



Order Details

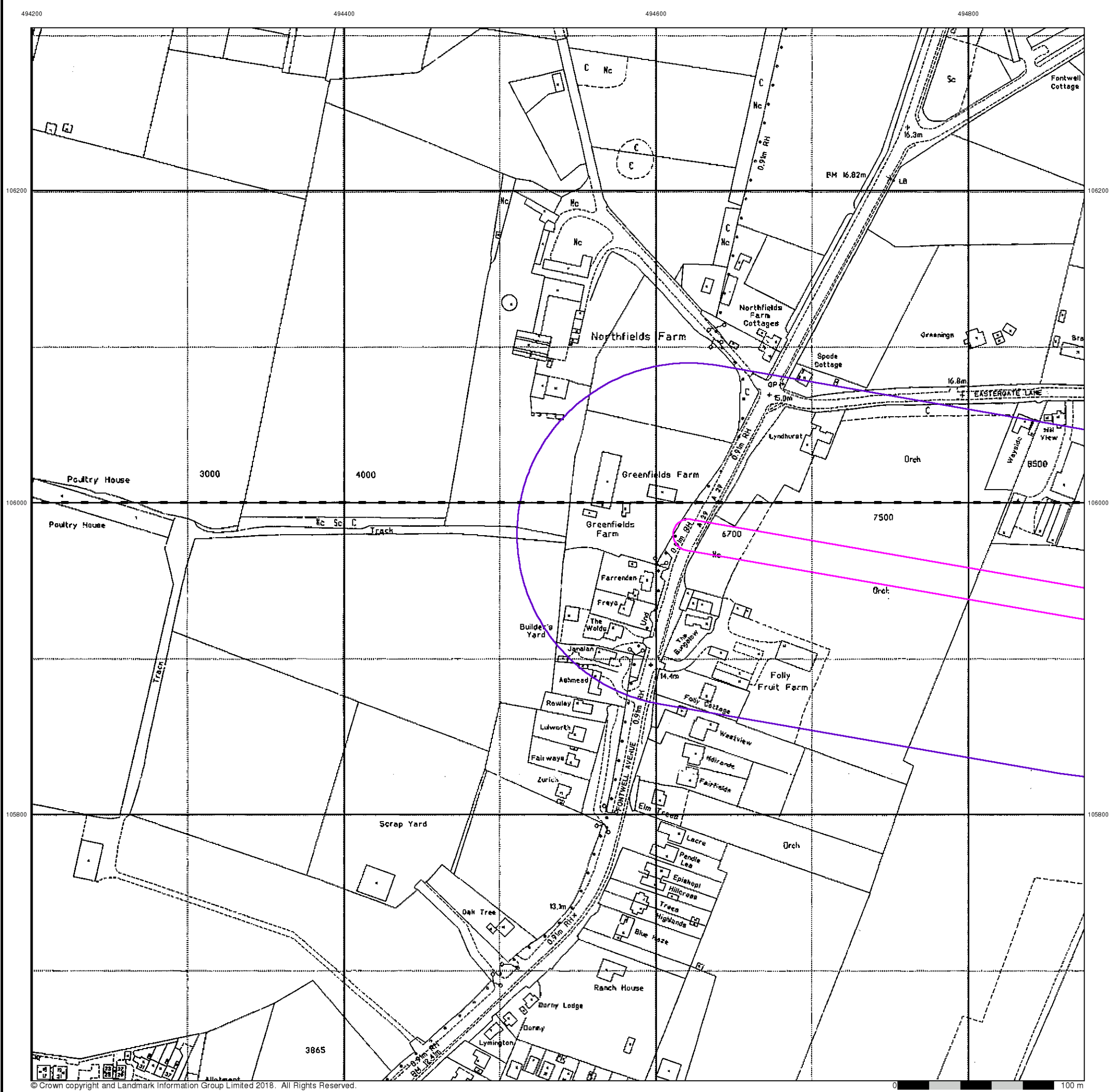
Order Number: 157366589_1_1
 Customer Ref: A29 Realignment Route
 National Grid Reference: 495050, 105440
 Slice: B
 Site Area (Ha): 9.04
 Search Buffer (m): 100

Site Details

A29 Realignment Route, Shripney, West Sussex



Tel: 0844 844 9952
 Fax: 0844 844 9951
 Web: www.envirocheck.co.uk



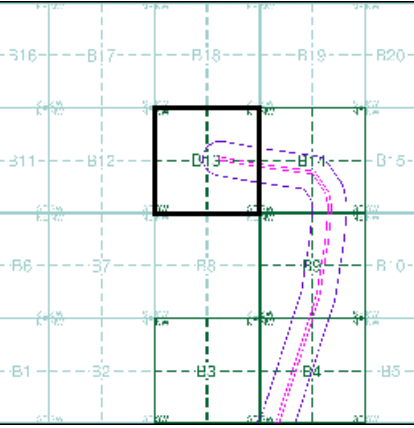
Large-Scale National Grid Data
Published 1994
Source map scale - 1:2,500

'Large Scale National Grid Data' superseded SIM cards (Ordnance Survey's 'Survey of Information on Microfilm') in 1992, and continued to be produced until 1999. These maps were the fore-runners of digital mapping and so provide detailed information on houses and roads, but tend to show less topographic features such as vegetation. These maps were produced at both 1:2,500 and 1:1,250 scales.

Map Name(s) and Date(s)

| | | |
|--------|------|---------|
| SU9406 | 1994 | 1:2,500 |
| SU9405 | 1994 | 1:2,500 |

Historical Map - Segment B13



Order Details

Order Number: 157366589_1_1
 Customer Ref: A29 Realignment Route
 National Grid Reference: 495050, 105440
 Slice: B
 Site Area (Ha): 9.04
 Search Buffer (m): 100

Site Details

A29 Realignment Route, Shripney, West Sussex



Tel: 0844 844 9952
 Fax: 0844 844 9951
 Web: www.envirocheck.co.uk