

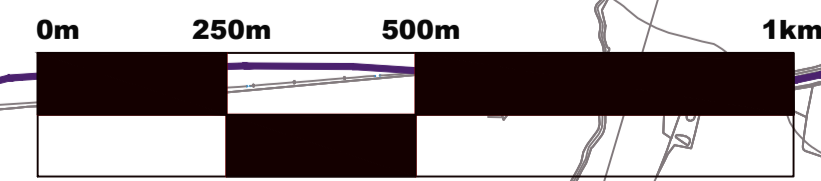
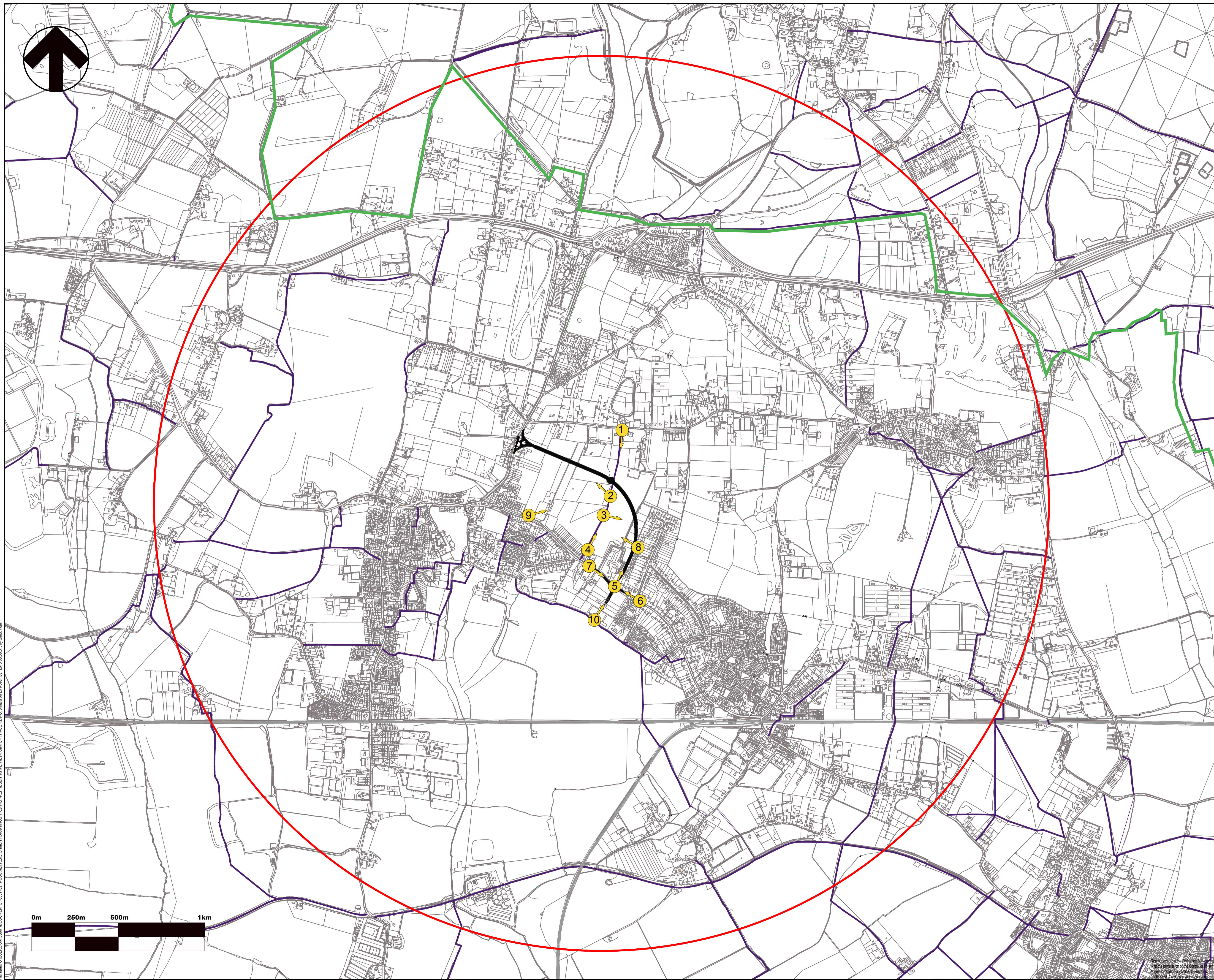
DO NOT SCALE

- 2Km Study Area
- Public Right of Way
- South Downs National Park Boundary
- Proposed Representative Viewpoint Location

Proposed Representative Viewpoints Nos 11 & 12 are located outside the 2km study area, within the South Downs National Park.

No.11 - St Roche's Hill (The Tundle)
OS Grid Ref - SU8777311035

No.12 - Halnaker Windmill
OS Grid Ref - SU9200409663



P01	28.11.18	FS	FIRST ISSUE		AW	AW
REV	DATE	BY	DESCRIPTION		CHK	APP

DRAWING STATUS: **S2 - FOR INFORMATION**



Manchester Technology Centre, Oxford Road, Manchester, M1 7ED, UK
T+ 44 (0) 161 200 5000, F+ 44 (0) 161 200 5001
wsp.com

CLIENT: **WEST SUSSEX COUNTY COUNCIL**

ARCHITECT:

SITE PROJECT: **A29 PRELIMINARY DESIGN**

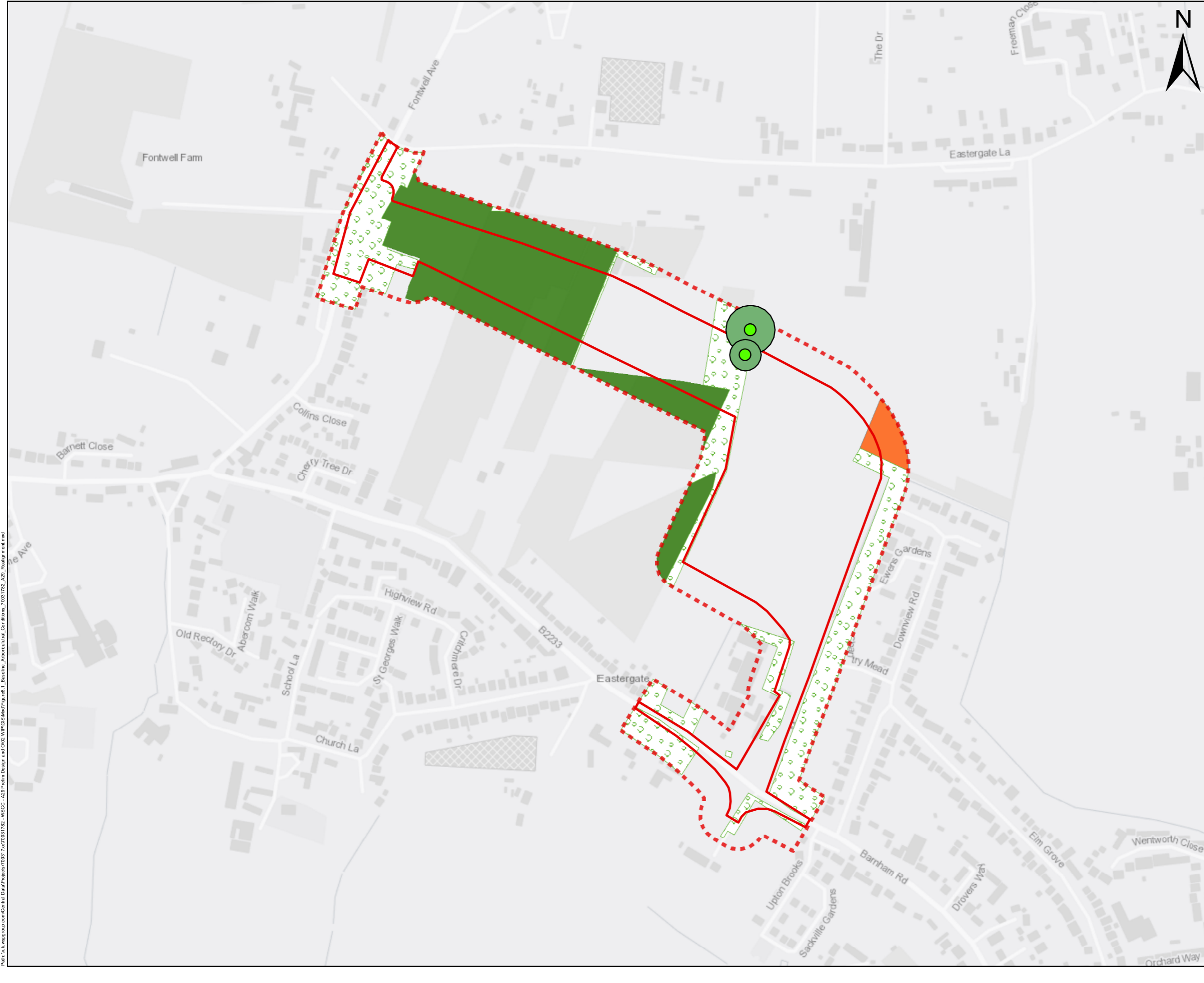
TITLE: **Figure 6-2 - Proposed Representative Viewpoint Location Plan Phase 1**

SCALE @ A1: 1:10000
PROJECT NO: 70031782
DESIGNED: FS
DRAWN: FS
DATE: November 18

CHECKED: AW
APPROVED:
REV: P01

DRAWING No: **1782- Representative Viewpoints- Phase 1**

© WSP UK Ltd



THIS DRAWING MAY BE USED ONLY FOR THE PURPOSE INTENDED AND ONLY WRITTEN DIMENSIONS SHALL BE USED

- Notes
- A29 - VETERAN TREE
 - A29 RED LINE BOUNDARY
 - A29 - ARBORICULTURAL STUDY AREA
 - A29 - TREED AREAS
 - A29 - VETERAN TREE ROOT PROTECTION AREA
 - A29 - TREE PRESERVATION ORDER
 - A29 - TRADITIONAL ORCHARD

Copyright
 This map is reproduced from Ordnance Survey material with the permission of Ordnance Survey on behalf of the Controller of Her Majesty's Stationary Office.
 © Crown copyright
 Unauthorised reproduction infringes Crown copyright and may lead to prosecution or civil proceedings.
 Service Layer Credits: Contains OS data © Crown Copyright and database right 2018

--	--	--	--

Revision Details	By	Date	Suffix
------------------	----	------	--------

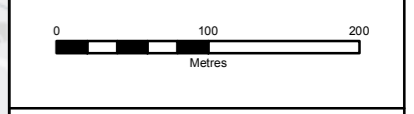
Drawing Status **FINAL**

Job Title
A29 REALIGNMENT

Drawing Title
**FIGURE 8.1
BASELINE
ARBORICULTURAL
CONDITIONS**

Scale at A3 **1:5,000**

Drawn	CR		
Stage 1 check	Stage 2 check	Originated	Date
JM	HE	JM	28/11/2018



Drawing Number Figure1_1_SchemeLocation_70031782_A29_Realignment	Rev -
---	----------

Path: \\uk.wspgroup.com\Cenfile\Draw\Projects\70031782_WSCC_A29\Pre-Design and CUD\WSP\GIS\Draw\Figures_1_Baseline_Arboricultural_Conditions_70031782_A29_Realignment.mxd

Appendix C

STRUCTURE AND FORMAT OF ES



At this stage it is anticipated that the ES will be structured as follows:

VOLUME 1: MAIN TEXT AND FIGURES

- Chapter 1 – Introduction;
- Chapter 2 – The Scheme;
- Chapter 3 – Approach to EIA;
- Chapter 4 – Environmental Topics Scoped Out;
- Chapter 6-14 – Technical Discipline Chapters;
- Chapter 15 – Cumulative Effects; and
- Chapter 16 – Summary of ES.

VOLUME 2: TECHNICAL APPENDICES

VOLUME 3: NON-TECHNICAL SUMMARY





The Mailbox
Level 2
100 Wharfside Street, Birmingham
B1 1RT

wsp.com