
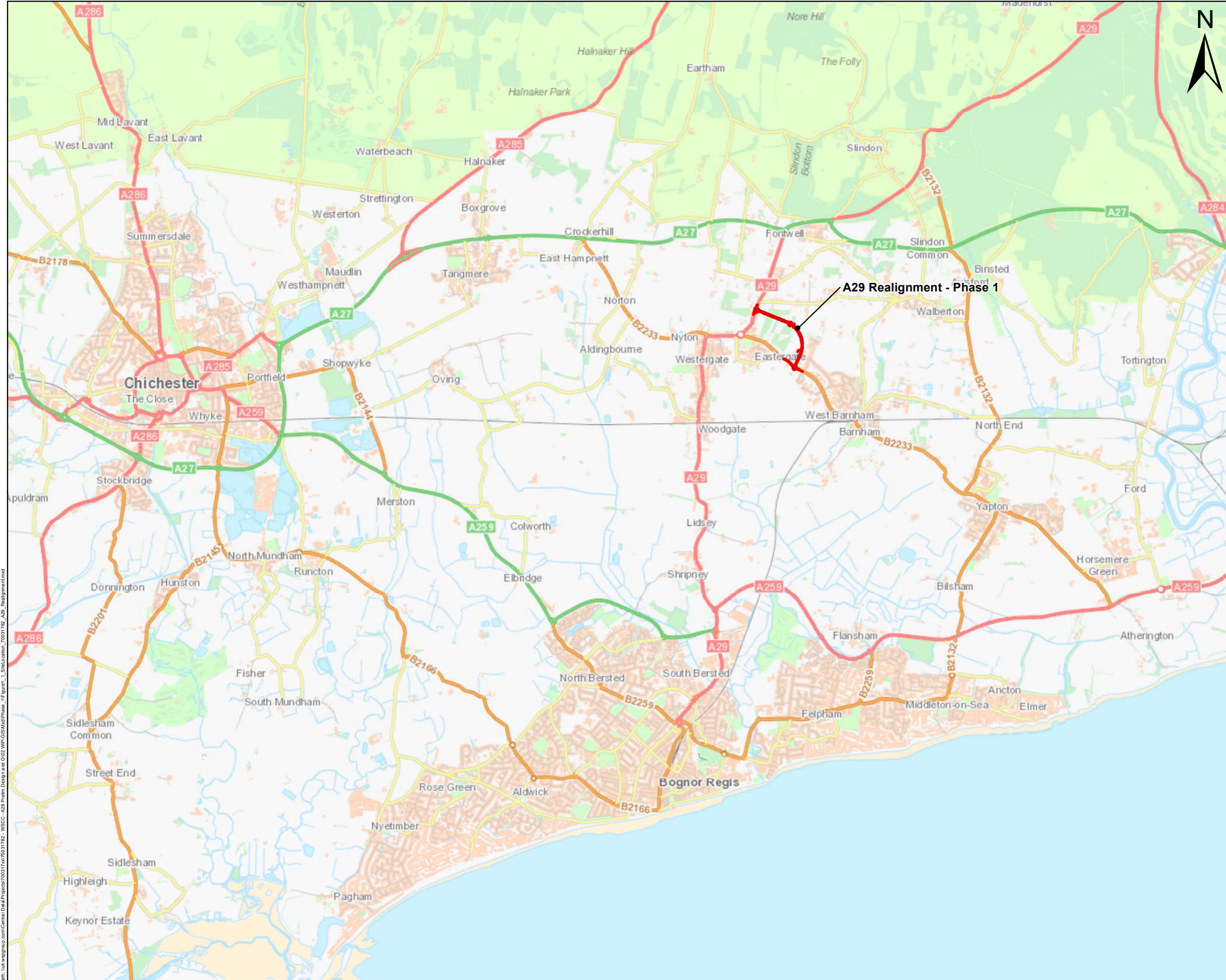


# Appendix B

## FIGURES







THIS DRAWING MAY BE USED ONLY FOR THE PURPOSE INTENDED AND ONLY WRITTEN DIMENSIONS SHALL BE USED

Notes  
█ Location of the A29 Realignment - Phase 1

Copyright  
 This map is reproduced from Ordnance Survey material with the permission of Ordnance Survey on behalf of the Controller of Her Majesty's Stationary Office.  
 © Crown copyright  
 Unauthorised reproduction infringes Crown copyright and may lead to prosecution or civil proceedings.  
 Service Layer Credits: Contains OS data © Crown Copyright and database right 2018

--	--	--	--

Revision Details	By	Date	Surf

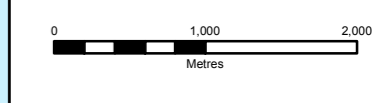
Drawing Status **FINAL**

Job Title  
**A29 REALIGNMENT**

Drawing Title  
**FIGURE 1.1  
 SITE LOCATION**

Scale at A3 **1:50,000**

Drawn	AS		
Stage 1 check	RD	Stage 2 check	XX
		Originated	XX
		Date	05/12/2018



Drawing Number		Rev	
Figure1_1_SiteLocation_70031782_			
A29_Realignment			

Path: \\uk.wspgroup.com\Clients\Defra\Projects\70031782 - WSPCC - A29 Prelim Design and CIP2 WSP GIS\A29Phase\_1\Figures\_1\_SiteLocation\_70031782\_A29\_Realignment.mxd





THIS DRAWING MAY BE USED ONLY FOR THE PURPOSE INTENDED AND ONLY WRITTEN DIMENSIONS SHALL BE USED

Notes  
 — A29 Realignment - Phase 1

Copyright  
 This map is reproduced from Ordnance Survey material with the permission of Ordnance Survey on behalf of the Controller of Her Majesty's Stationary Office.  
 © Crown copyright  
 Unauthorised reproduction infringes Crown copyright and may lead to prosecution or civil proceedings.  
 Service Layer Credits: Contains OS data © Crown Copyright and database right 2018

--	--	--	--

Revision Details	By	Date	Surfix

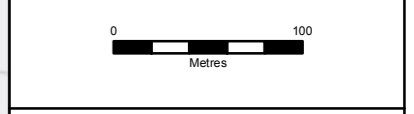
Drawing Status: **FINAL**

Job Title: **A29 REALIGNMENT**

Drawing Title: **FIGURE 1.2  
 SCHEME ALIGNMENT**

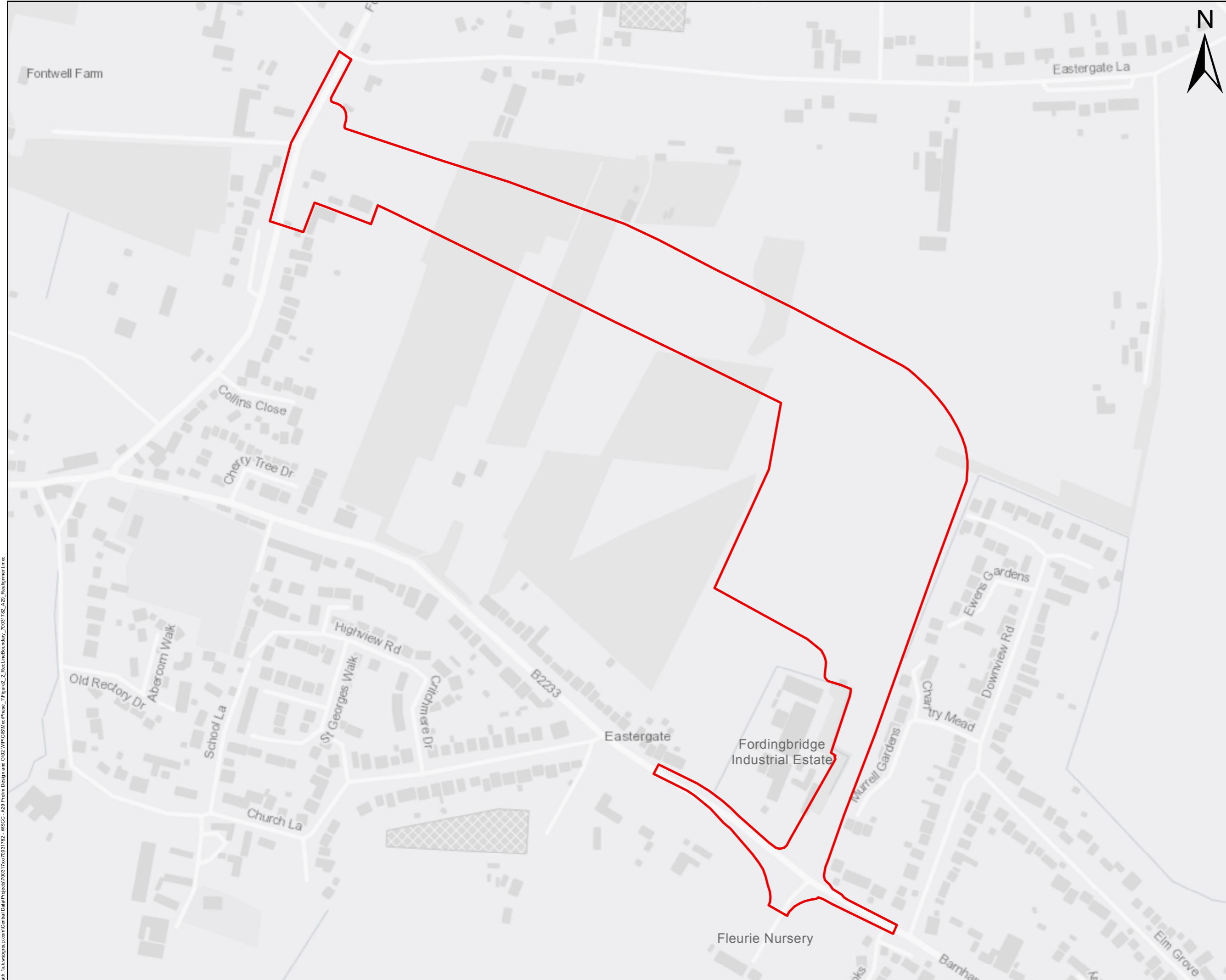
Scale at A3: **1:4,000**

Drawn	AS	Originated	Date
Stage 1 check	RD	Stage 2 check	XX
			06/12/2018



Drawing Number	Rev
Figure1_2_SchemeAlignment_70031782_A29_Realignment	-

Path: \\uk.wspgroup.com\Cenital\Drawl\Projects\70031782\WSP\GIS\MapPhase\_1\Figure1\_2\_SchemeAlignment\_70031782\_A29\_Realignment.mxd



THIS DRAWING MAY BE USED ONLY FOR THE PURPOSE INTENDED AND ONLY WRITTEN DIMENSIONS SHALL BE USED

Notes  
 A29 Red Line Boundary

Copyright  
 This map is reproduced from Ordnance Survey material with the permission of Ordnance Survey on behalf of the Controller of Her Majesty's Stationary Office.  
 © Crown copyright  
 Unauthorised reproduction infringes Crown copyright and may lead to prosecution or civil proceedings.  
 Service Layer Credits: Contains OS data © Crown Copyright and database right 2018

--	--	--	--

Revision Details

By	Date	
Check		

Drawing Status  
**FINAL**

Job Title  
**A29 REALIGNMENT**

Drawing Title  
**FIGURE 2.1  
RED LINE BOUNDARY**

Scale at A3  
**1:4,000**

Drawn	AS		
Stage 1 check	RD	Stage 2 check	XX
		Originated	XX
		Date	06/12/2018



Drawing Number	Figure2_2_RedLineBoundary_70031782_A29_Realignment	Rev	-
----------------	--	-----	---

Path: \\uk.wspgroup.com\Clients\Defra\Projects\70031782 - WSPCC - A29 Prelim Design and CUI2 WPI GIS\SubPhase\_1\Figure2\_2\_RedLineBoundary\_70031782\_A29\_Realignment.mxd