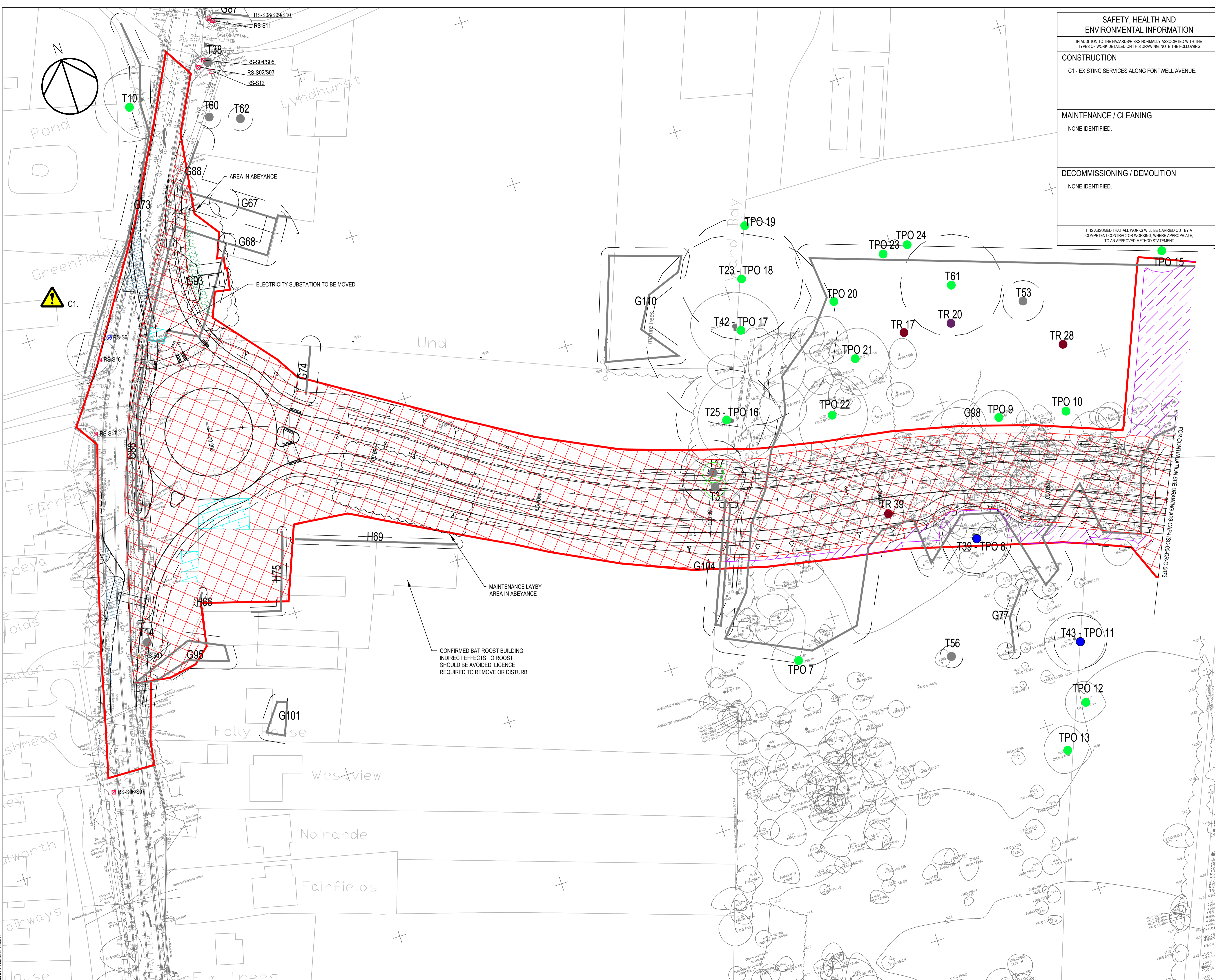


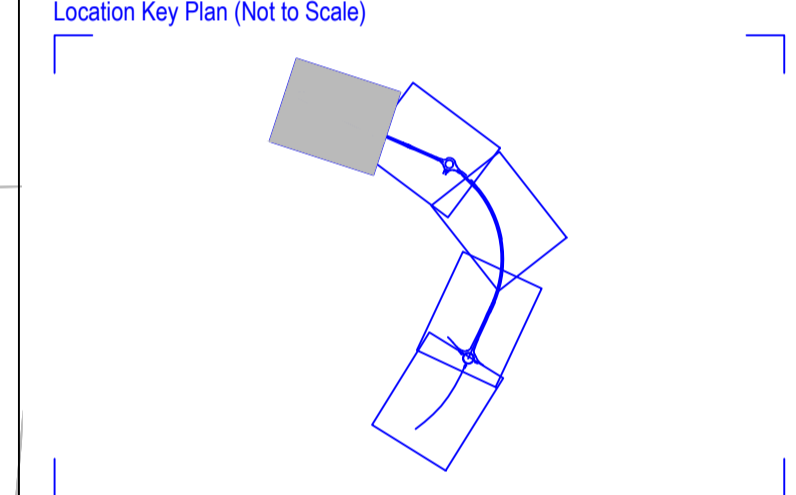


3.1 SITE CLEARANCE PLAN



SAFETY, HEALTH AND ENVIRONMENTAL INFORMATION	
IN ADDITION TO THE HAZARD RISKS NORMALLY ASSOCIATED WITH THE TYPES OF WORK DETAILED ON THIS DRAWING, NOTE THE FOLLOWING:	
CONSTRUCTION	
C1 - EXISTING SERVICES ALONG FONTWELL AVENUE.	
MAINTENANCE / CLEANING	
NONE IDENTIFIED.	
DECOMMISSIONING / DEMOLITION	
NONE IDENTIFIED.	
IT IS ASSUMED THAT ALL WORKS WILL BE CARRIED OUT BY A COMPETENT CONTRACTOR WORKING, WHERE APPROPRIATE, TO AN APPROVED METHOD STATEMENT.	

- NOTES:**
- ALL DIMENSIONS IN METRES UNLESS OTHERWISE STATED
 - SITE CLEARANCE WORKS OUTSIDE OF HIGHWAY BOUNDARY ARE SUBJECT TO AGREEMENT FOR ACCESS FROM LAND OWNERS. WSCC IN CONSULTATION WITH LAND OWNERS
 - ALL SITE CLEARANCE WORKS IN AREAS CURRENTLY NOT OWNED BY WSCC ARE SUBJECT TO SUCCESSFUL LAND PURCHASE NEGOTIATION
 - DRAWINGS TO BE READ IN CONJUNCTION WITH ALL RELEVANT ENVIRONMENTAL INFORMATION PROVIDED BY WSP. TREE INFORMATION BASED ON WSP MODEL TREE CONSTRAINTS PLAN DRAWING NO. 70046121-TCP-EV-001 TO 003
 - DRAWING TO BE READ IN CONJUNCTION WITH SITE CLEARANCE TRAFFIC SIGN SCHEDULE A29-CAP-HSC-00-DR-C-048; DRAINAGE LAYOUT A29-CAP-HDG-00-DR-D-048 TO 052; STATUTORY UNDERTAKERS LAYOUT A29-CAP-VUT-00-DR-C-077 TO 081 AND SPECIFICATION APPENDIX 200 SITE CLEARANCE A29-CAP-GEN-00-SP-C-029.
- KEY:**
- GENERAL SITE CLEARANCE
 - STRUCTURAL SITE CLEARANCE
 - VISIBILITY SITE CLEARANCE - REMOVAL OF VEGETATION TO A HEIGHT OF 100mm
 - PAVEMENT GENERAL SITE CLEARANCE
 - AREA TO RETAIN MAXIMUM FEASIBLE AMOUNT OF EXISTING VEGETATION
 - HIGHWAY BOUNDARY
 - T TREES
 - GROUPS
 - H HEDGES
 - TREE CATEGORIES
 - CATEGORY A
 - CATEGORY B
 - CATEGORY C
 - PRELIMINARY BAT ROOST ASSESSMENT RESULTS
 - CONFIRMED
 - HIGH
 - TREE ROOT PROTECTION
 - RS-XXX ROAD SIGN TO BE RETAINED
 - RS-XXX ROAD SIGN TO BE REMOVED
 - RS-XXX ROAD SIGN TO BE REMOVED TO STORE



Rev	Drawn	Checked	App'd	Description	Date
P02	CY	GL	KS	TPO ADDED AND AREAS OF VEGETATION CLEARANCE	14/07/2020
P01	CY	GL	KS	AMENDED FIRST ISSUE	22/06/2020

Purpose of Issue
For Review and Comment S3

Classification
Commercial in Confidence



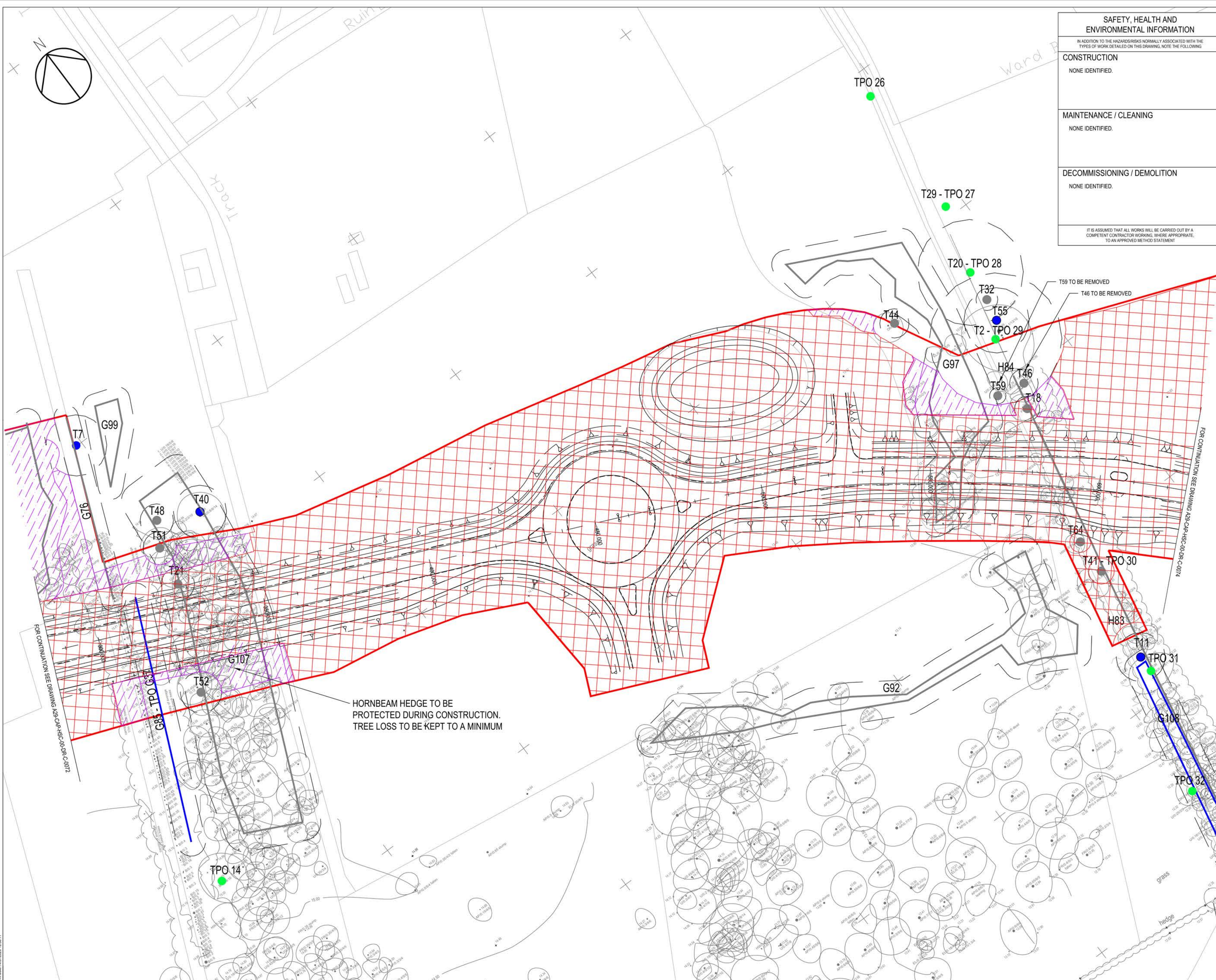
Client
Project
A29 Realignment Scheme

Drawing
Site Clearance Layout
Sheet 1 of 5

Scale @ A1	Drawn	Checked	Approved
1:500	CY	GL	KS
Project No.	Date		
CS099505	22-06-20		

Drawing Identifier
Project: Originator - Zone Level - File Type - Role - Number
A29-CAP-HSC-00-DR-C-0072 P02

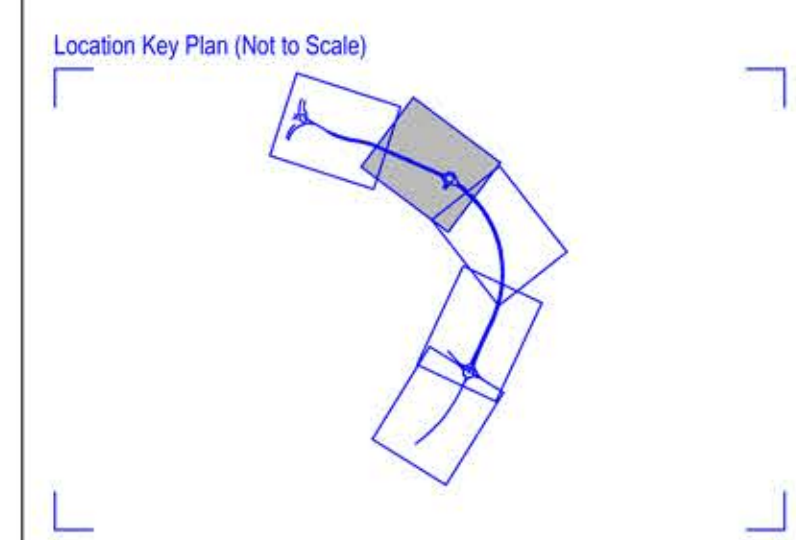
Capita House, Wood Street, East Grinstead, RH19 1UU
01342 327161
www.capitaproperty.co.uk
Capita Property and Infrastructure Ltd.



SAFETY, HEALTH AND ENVIRONMENTAL INFORMATION	
IN ADDITION TO THE HAZARD/RISKS NORMALLY ASSOCIATED WITH THE TYPES OF WORK DETAILED ON THIS DRAWING, NOTE THE FOLLOWING	
CONSTRUCTION	NONE IDENTIFIED.
MAINTENANCE / CLEANING	NONE IDENTIFIED.
DECOMMISSIONING / DEMOLITION	NONE IDENTIFIED.
IT IS ASSUMED THAT ALL WORKS WILL BE CARRIED OUT BY A COMPETENT CONTRACTOR WORKING, WHERE APPROPRIATE, TO AN APPROVED METHOD STATEMENT.	

- NOTES:
1. ALL DIMENSIONS IN METRES UNLESS OTHERWISE STATED
 2. SITE CLEARANCE WORKS OUTSIDE OF HIGHWAY BOUNDARY ARE SUBJECT TO AGREEMENT FOR ACCESS FROM LAND OWNERS. WSCC IN CONSULTATION WITH LAND OWNERS
 3. ALL SITE CLEARANCE WORKS IN AREAS CURRENTLY NOT OWNED BY WSCC ARE SUBJECT TO SUCCESSFUL LAND PURCHASE NEGOTIATION
 4. DRAWINGS TO BE READ IN CONJUNCTION WITH ALL RELEVANT ENVIRONMENTAL INFORMATION PROVIDED BY WSP. TREE INFORMATION BASED ON WSP MODEL TREE CONSTRAINTS PLAN DRAWING NO. 70046121-TCP-EV-001 TO 003
 5. DRAWING TO BE READ IN CONJUNCTION WITH SITE CLEARANCE TRAFFIC SIGN SCHEDULE A29-CAP-HSC-00-SH-C-040; DRAINAGE LAYOUT A29-CAP-HDG-00-DR-D-048 TO 052; STATUTORY UNDERTAKERS LAYOUT A29-CAP-VUT-00-DR-C-077 TO 081 AND SPECIFICATION APPENDIX 200 SITE CLEARANCE A29-CAP-GEN-00-SP-C-029.

- KEY:
- GENERAL SITE CLEARANCE
 - STRUCTURAL SITE CLEARANCE
 - VISIBILITY SITE CLEARANCE - REMOVAL OF VEGETATION TO A HEIGHT OF 100mm
 - PAVEMENT GENERAL SITE CLEARANCE
 - AREA TO RETAIN MAXIMUM FEASIBLE AMOUNT OF EXISTING VEGETATION
 - HIGHWAY BOUNDARY
 - T TREES
 - TREE CATEGORIES
 - CATEGORY A
 - CATEGORY B
 - CATEGORY C
 - PRELIMINARY BAT ROOST ASSESSMENT RESULTS
 - CONFIRMED
 - HIGH
 - TREE ROOT PROTECTION
 - RS-XXX ROAD SIGN TO BE RETAINED
 - RS-XXX ROAD SIGN TO BE REMOVED
 - RS-XXX ROAD SIGN TO BE REMOVED TO STORE
 - G GROUPS
 - H HEDGES



Rev	Drawn	Checked	App'd	Description	Date
P02	CY	GL	KS	TPO ADDED AND AREAS OF VEGETATION CLEARANCE AMENDED	14/07/2020
P01	CY	GL	KS	FIRST ISSUE	22/06/2020

Purpose of Issue
For Review and Comment S3

Classification
Commercial in Confidence



Project
A29 Realignment Scheme

Drawing
Site Clearance Layout
Sheet 2 of 5

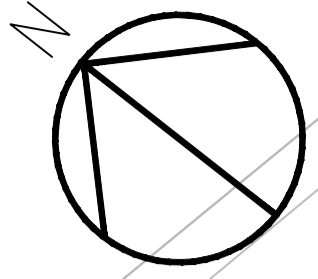
Scale @ A1	Drawn	Checked	Approved
1:500	CY	GL	KS

Project No.	Date
CS099505	22-06-20

Drawing Identifier	Revision
A29-CAP-HSC-00-DR-C-0073	P02



Capita House, Wood Street, East Grinstead, RH19 1UU
01342 327161
www.capitaproperty.co.uk
Capita Property and Infrastructure Ltd.



SAFETY, HEALTH AND ENVIRONMENTAL INFORMATION

IN ADDITION TO THE HAZARD/RISKS NORMALLY ASSOCIATED WITH THE TYPES OF WORK DETAILED ON THIS DRAWING, NOTE THE FOLLOWING

CONSTRUCTION
NONE IDENTIFIED.

MAINTENANCE / CLEANING
NONE IDENTIFIED.

DECOMMISSIONING / DEMOLITION
NONE IDENTIFIED.

IT IS ASSUMED THAT ALL WORKS WILL BE CARRIED OUT BY A COMPETENT CONTRACTOR WORKING, WHERE APPROPRIATE, TO AN APPROVED METHOD STATEMENT.

- NOTES:**
1. ALL DIMENSIONS IN METRES UNLESS OTHERWISE STATED
 2. SITE CLEARANCE WORKS OUTSIDE OF HIGHWAY BOUNDARY ARE SUBJECT TO AGREEMENT FOR ACCESS FROM LAND OWNERS. WSCC IN CONSULTATION WITH LAND OWNERS
 3. ALL SITE CLEARANCE WORKS IN AREAS CURRENTLY NOT OWNED BY WSCC ARE SUBJECT TO SUCCESSFUL LAND PURCHASE NEGOTIATION
 4. DRAWINGS TO BE READ IN CONJUNCTION WITH ALL RELEVANT ENVIRONMENTAL INFORMATION PROVIDED BY WSP. TREE INFORMATION BASED ON WSP MODEL TREE CONSTRAINTS PLAN DRAWING NO. 70046121-TCP-EV-001 TO 003
 5. DRAWING TO BE READ IN CONJUNCTION WITH SITE CLEARANCE TRAFFIC SIGN SCHEDULE A29-CAP-HSC-00-SH-C-048; DRAINAGE LAYOUT A29-CAP-HDG-00-DR-D-048 TO 052; STATUTORY UNDERTAKERS LAYOUT A29-CAP-VUT-00-DR-C-077 TO 081 AND SPECIFICATION APPENDIX 200 SITE CLEARANCE A29-CAP-GEN-00-SP-C-029.

KEY:

- GENERAL SITE CLEARANCE
- STRUCTURAL SITE CLEARANCE
- VISIBILITY SITE CLEARANCE - REMOVAL OF VEGETATION TO A HEIGHT OF 100mm
- PAVEMENT GENERAL SITE CLEARANCE
- AREA TO RETAIN MAXIMUM FEASIBLE AMOUNT OF EXISTING VEGETATION

HIGHWAY BOUNDARY (Red line)

TREES (T symbol)

TREE CATEGORIES

- CATEGORY A (Green circle)
- CATEGORY B (Blue circle)
- CATEGORY C (Grey circle)

PRELIMINARY BAT ROOST ASSESSMENT RESULTS

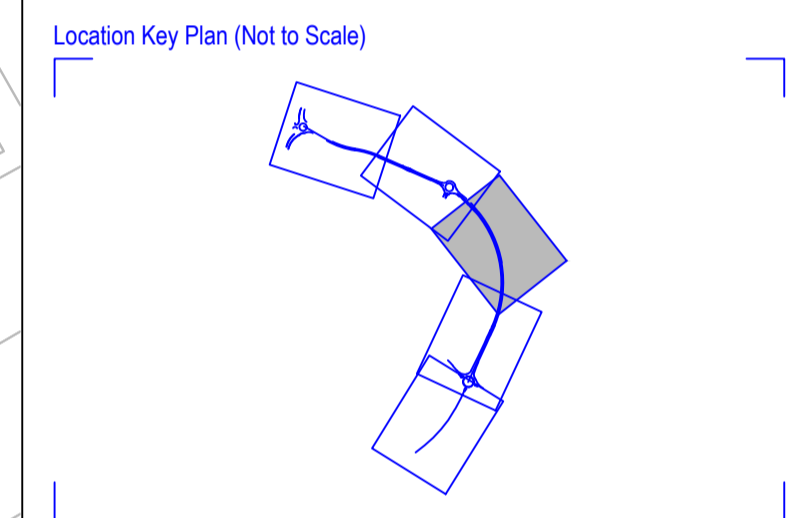
- CONFIRMED (Purple circle)
- HIGH (Red circle)

TREE ROOT PROTECTION (Circle with cross-hatch)

ROAD SIGN TO BE RETAINED (Red square with X)

ROAD SIGN TO BE REMOVED (Blue square with X)

ROAD SIGN TO BE REMOVED TO STORE (Yellow square with X)



Rev	Drawn	Checked	App'd	Description	Date
P02	CY	GL	KS	TPO ADDED AND AREAS OF VEGETATION CLEARANCE AMENDED	14/07/2020
P01	CY	GL	KS	FIRST ISSUE	22/06/2020

Purpose of Issue
For Review and Comment S3

Classification
Commercial in Confidence



Project
A29 Realignment Scheme

Drawing
Site Clearance Layout
Sheet 3 of 5

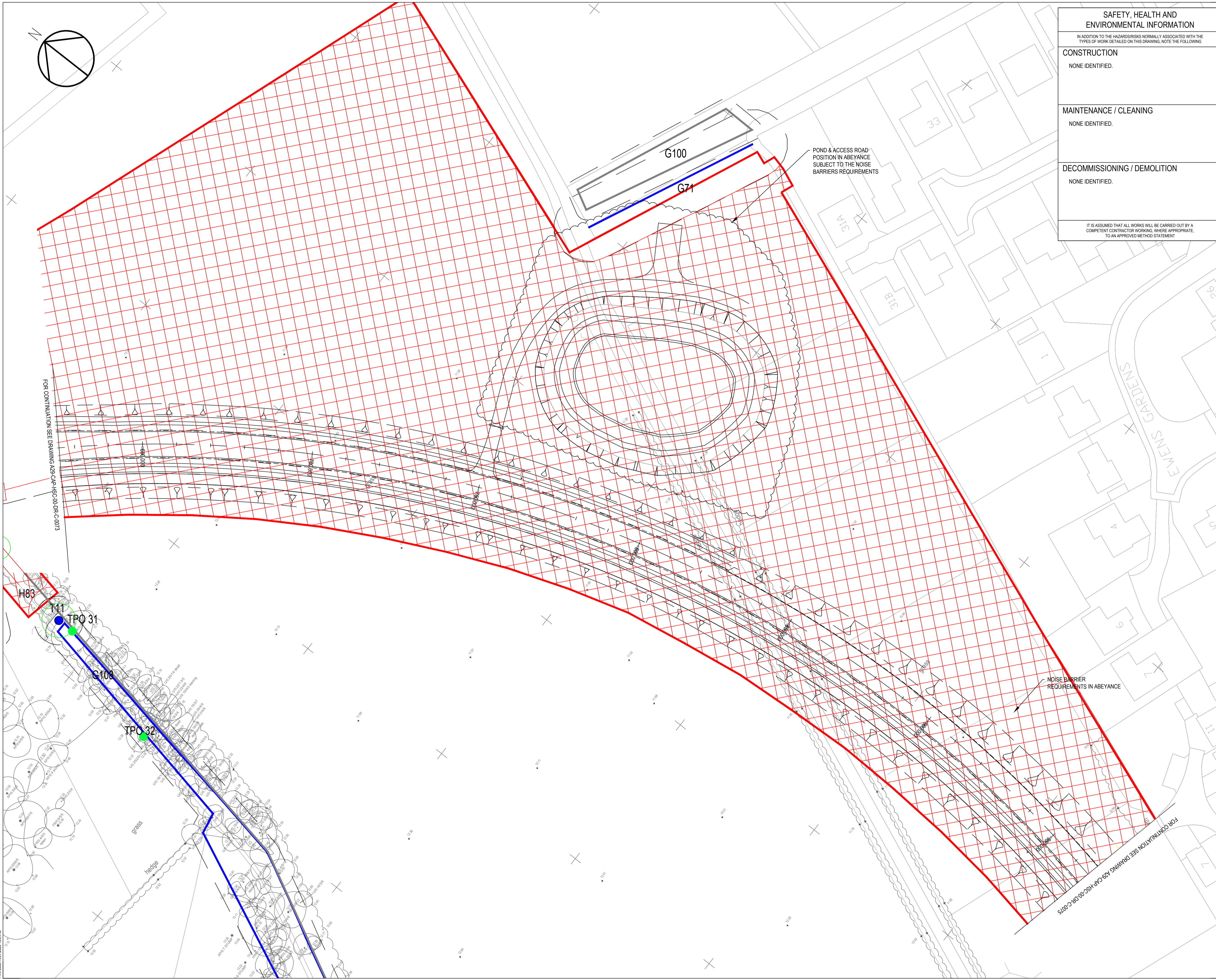
Scale @ A1	Drawn	Checked	Approved
1:500	CY	GL	KS

Project No.	Date
CS099505	22-06-20

Drawing Identifier
Project - Originator - Zone - Level - File Type - Role - Number revision
A29-CAP-HSC-00-DR-C-0074 P02



Capita House, Wood Street, East Grinstead, RH19 1UU
01342 327161
www.capitaproperty.co.uk
Capita Property and Infrastructure Ltd.



SAFETY, HEALTH AND ENVIRONMENTAL INFORMATION

IN ADDITION TO THE HAZARDS/RISKS NORMALLY ASSOCIATED WITH THE TYPES OF WORK DETAILED ON THIS DRAWING, NOTE THE FOLLOWING

CONSTRUCTION
C1 - EXISTING SERVICES ALONG B2233 BARNHAM ROAD.

MAINTENANCE / CLEANING
NONE IDENTIFIED.

DECOMMISSIONING / DEMOLITION
NONE IDENTIFIED.

IT IS ASSUMED THAT ALL WORKS WILL BE CARRIED OUT BY A COMPETENT CONTRACTOR WORKING, WHERE APPROPRIATE, TO AN APPROVED METHOD STATEMENT

- NOTES:**
1. ALL DIMENSIONS IN METRES UNLESS OTHERWISE STATED
 2. SITE CLEARANCE WORKS OUTSIDE OF HIGHWAY BOUNDARY ARE SUBJECT TO AGREEMENT FOR ACCESS FROM LAND OWNERS. WSSC IN CONSULTATION WITH LAND OWNERS
 3. ALL SITE CLEARANCE WORKS IN AREAS CURRENTLY NOT OWNED BY WSSC ARE SUBJECT TO SUCCESSFUL LAND PURCHASE NEGOTIATION
 4. DRAWINGS TO BE READ IN CONJUNCTION WITH ALL RELEVANT ENVIRONMENTAL INFORMATION PROVIDED BY WSP. TREE INFORMATION BASED ON WSP MODEL TREE CONSTRAINTS PLAN DRAWING NO. 70046121-TCP-EV-001 TO 003
 5. DRAWING TO BE READ IN CONJUNCTION WITH SITE CLEARANCE TRAFFIC SIGN SCHEDULE A29-CAP-HSC-00-SP-C-049; DRAINAGE LAYOUT A29-CAP-HDG-00-DR-D-048 TO 052; STATUTORY UNDERTAKERS LAYOUT A29-CAP-VUT-00-DR-C-077 TO 081 AND SPECIFICATION APPENDIX 200 SITE CLEARANCE A29-CAP-GEN-00-SP-C-029.

KEY:

- GENERAL SITE CLEARANCE
- STRUCTURAL SITE CLEARANCE
- VISIBILITY SITE CLEARANCE - REMOVAL OF VEGETATION TO A HEIGHT OF 100mm
- PAVEMENT GENERAL SITE CLEARANCE
- AREA TO RETAIN MAXIMUM FEASIBLE AMOUNT OF EXISTING VEGETATION

HIGHWAY BOUNDARY

T TREES

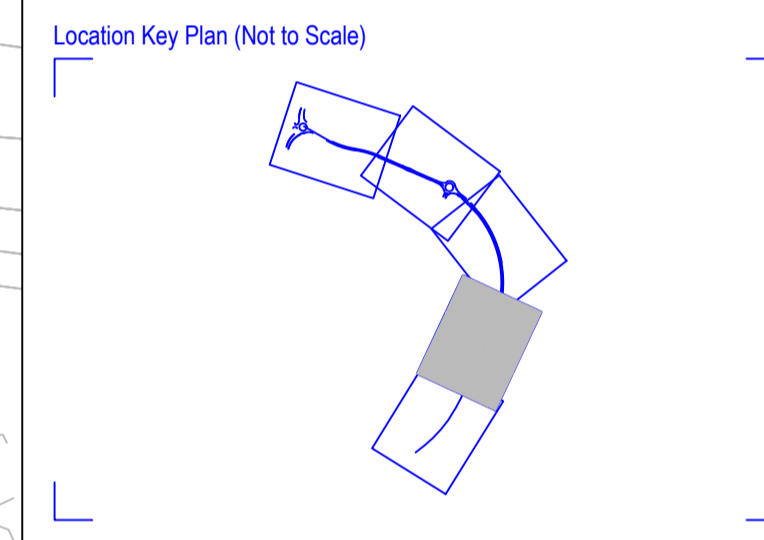
GROUPS
G GROUPS
H HEDGES

TREE CATEGORIES
CATEGORY A
CATEGORY B
CATEGORY C

PRELIMINARY BAT ROOST ASSESSMENT RESULTS
CONFIRMED
HIGH

TREE ROOT PROTECTION

RS-XXX ROAD SIGN TO BE RETAINED
RS-XXX ROAD SIGN TO BE REMOVED
RS-XXX ROAD SIGN TO BE REMOVED TO STORE



P02	CY	GL	KS	TPO ADDED AND AREAS OF GENERAL VEGETATION CLEARANCE AMENDED	14/07/2020
P01	CY	GL	KS	FIRST ISSUE	22/06/2020
Rev	Drawn	Checked	App'd	Description	Date

Purpose of Issue: For Review and Comment S3

Classification: Commercial in Confidence



Project: A29 Realignment Scheme

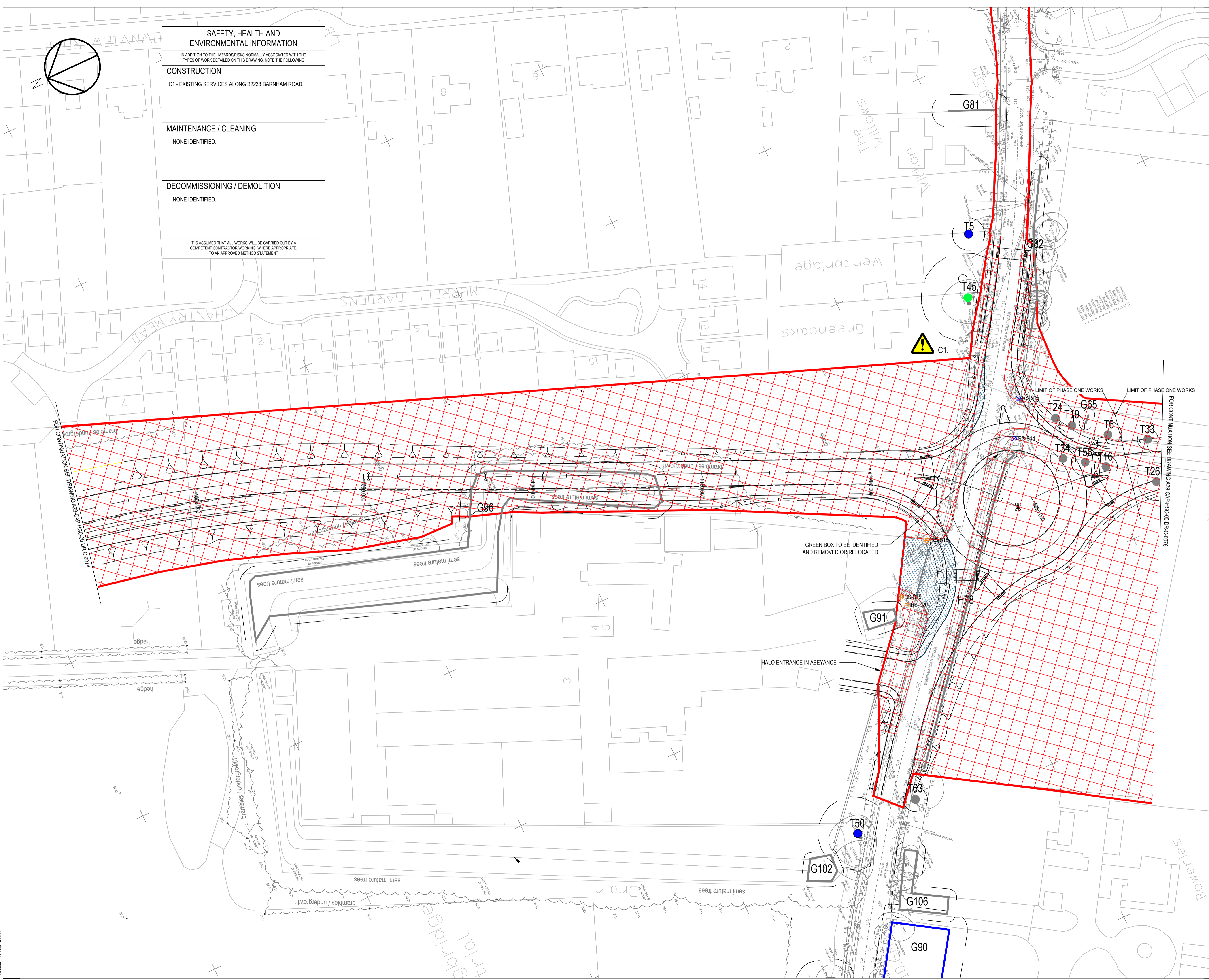
Drawing: Site Clearance Layout Sheet 4 of 5

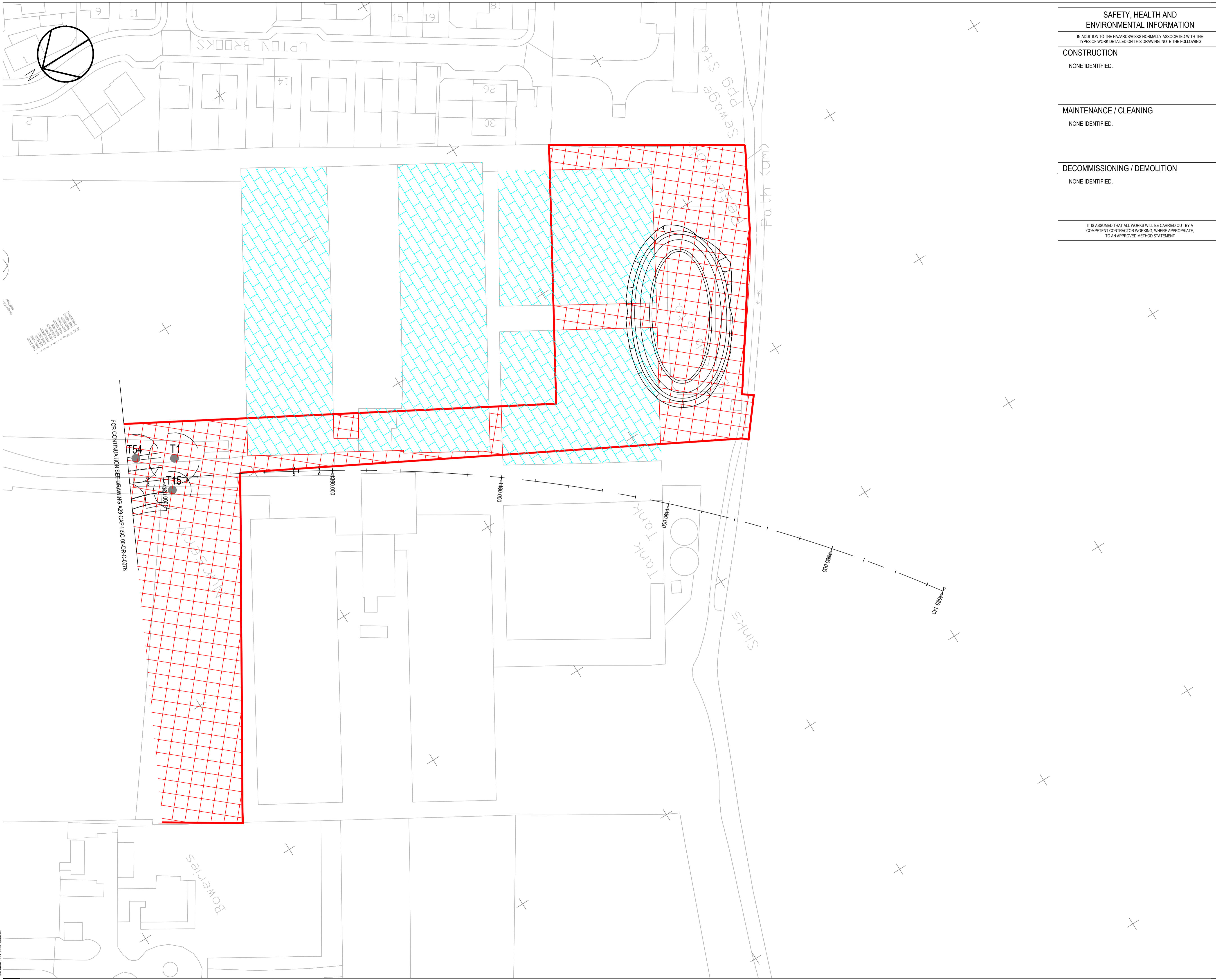
Scale @ A1	Drawn	Checked	Approved
1:500	CY	GL	KS
Project No.	Date		
CS099505	22-06-20		

Drawing Identifier: A29-CAP-HSC-00-DR-C-0075
Revision: P02



Capita House, Wood Street, East Grinstead, RH19 1UU
01342 327161
www.capitaproperty.co.uk
Capita Property and Infrastructure Ltd.

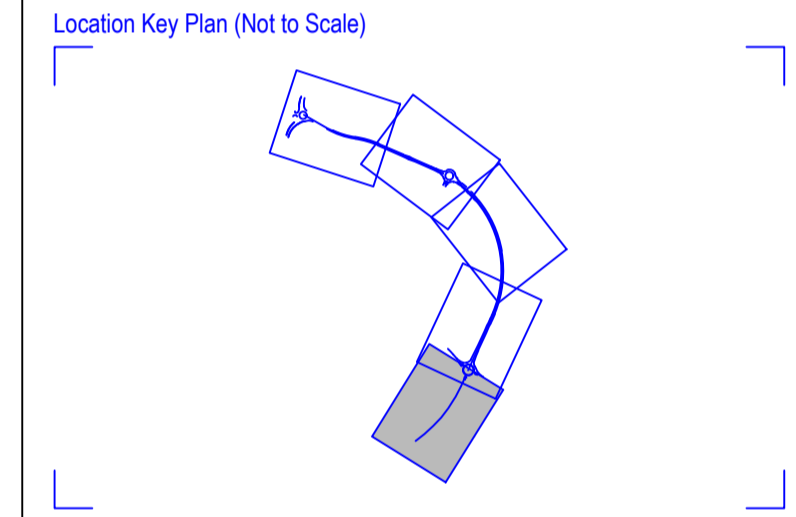




SAFETY, HEALTH AND ENVIRONMENTAL INFORMATION	
IN ADDITION TO THE HAZARD RISKS NORMALLY ASSOCIATED WITH THE TYPES OF WORK DETAILED ON THIS DRAWING, NOTE THE FOLLOWING	
CONSTRUCTION	NONE IDENTIFIED.
MAINTENANCE / CLEANING	NONE IDENTIFIED.
DECOMMISSIONING / DEMOLITION	NONE IDENTIFIED.
IT IS ASSUMED THAT ALL WORKS WILL BE CARRIED OUT BY A COMPETENT CONTRACTOR WORKING, WHERE APPROPRIATE, TO AN APPROVED METHOD STATEMENT.	

- NOTES:
1. ALL DIMENSIONS IN METRES UNLESS OTHERWISE STATED
 2. SITE CLEARANCE WORKS OUTSIDE OF HIGHWAY BOUNDARY ARE SUBJECT TO AGREEMENT FOR ACCESS FROM LAND OWNERS. WSCC IN CONSULTATION WITH LAND OWNERS
 3. ALL SITE CLEARANCE WORKS IN AREAS CURRENTLY NOT OWNED BY WSCC ARE SUBJECT TO SUCCESSFUL LAND PURCHASE NEGOTIATION
 4. DRAWINGS TO BE READ IN CONJUNCTION WITH ALL RELEVANT ENVIRONMENTAL INFORMATION PROVIDED BY WSP. TREE INFORMATION BASED ON WSP MODEL TREE CONSTRAINTS PLAN DRAWING NO. 70046121-TCP-EV-001 TO 003
 5. DRAWING TO BE READ IN CONJUNCTION WITH SITE CLEARANCE TRAFFIC SIGN SCHEDULE A29-CAP-HSC-00-SH-C-048; DRAINAGE LAYOUT A29-CAP-HDG-00-DR-D-048 TO 052; STATUTORY UNDERTAKERS LAYOUT A29-CAP-VUT-00-DR-C-077 TO 081 AND SPECIFICATION APPENDIX 200 SITE CLEARANCE A29-CAP-GEN-00-SP-C-029.

- KEY:
- GENERAL SITE CLEARANCE
 - STRUCTURAL SITE CLEARANCE
 - VISIBILITY SITE CLEARANCE - REMOVAL OF VEGETATION TO A HEIGHT OF 100mm
 - PAVEMENT GENERAL SITE CLEARANCE
 - AREA TO RETAIN MAXIMUM FEASIBLE AMOUNT OF EXISTING VEGETATION
- HIGHWAY BOUNDARY
T TREES
G GROUPS
H HEDGES
- TREE CATEGORIES
- CATEGORY A
 - CATEGORY B
 - CATEGORY C
- PRELIMINARY BAT ROOST ASSESSMENT RESULTS
- CONFIRMED
 - HIGH
- TREE ROOT PROTECTION
- RS-XXX ROAD SIGN TO BE RETAINED
 - RS-XXX ROAD SIGN TO BE REMOVED
 - RS-XXX ROAD SIGN TO BE REMOVED TO STORE



Rev	Drawn	Checked	App'd	Description	Date
P02	CY	GL	KS	TPO ADDED AND AREAS OF VEGETATION CLEARANCE	14/07/2020
P01	CY	GL	KS	AMENDED FIRST ISSUE	22/06/2020

Purpose of Issue
For Review and Comment S3

Classification
Commercial in Confidence



Project
A29 Realignment Scheme

Drawing
Site Clearance Layout
Sheet 5 of 5

Scale @ A1	Drawn	Checked	Approved
1:500	CY	GL	KS

Project No.	Date
CS099505	22-06-20

Drawing Identifier
 Project - Originator - Zone - Level - File Type - Role - Number
A29-CAP-HSC-00-DR-C-0076 P02



Capita House, Wood Street, East Grinstead, RH19 1UU
 01342 327161
 www.capitaproperty.co.uk
 Capita Property and Infrastructure Ltd.