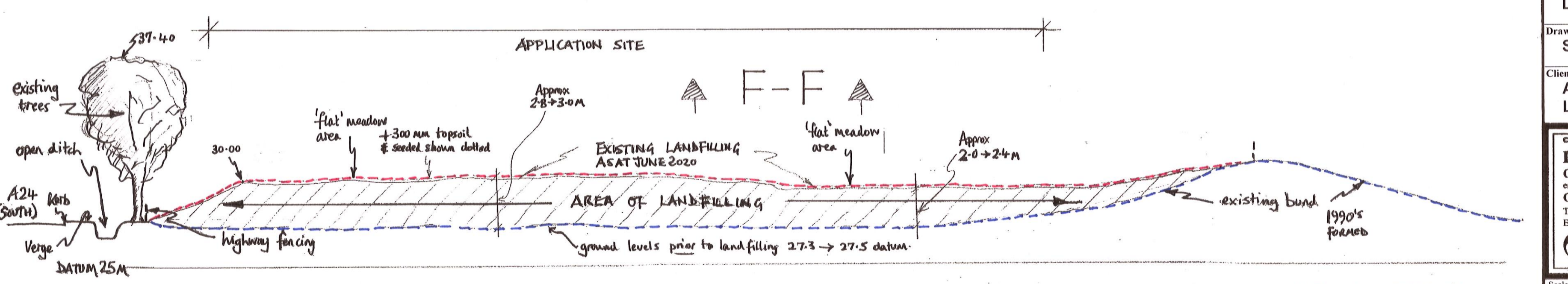
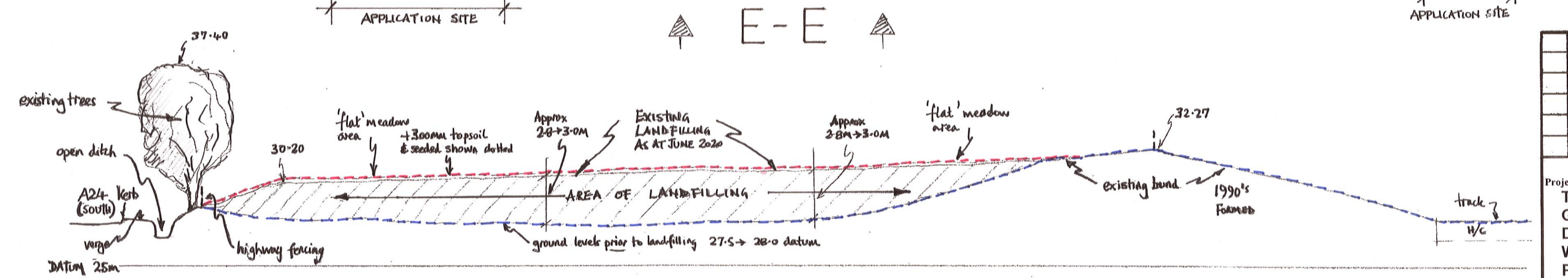
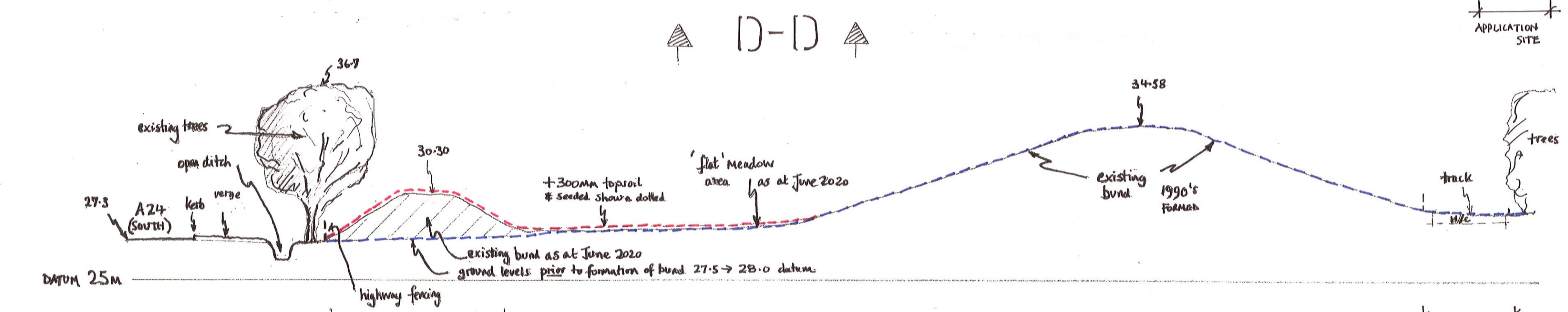



Notes  
 All dimensions must be checked on site and not scaled from this drawing.  
 If in doubt, please ask.  
 This drawing to be read in conjunction with all engineers and consultants drawings and specifications etc.



**LEGEND**

- EXISTING GROUND LEVELS (blue dashed line)
- PROPOSED GROUND LEVELS (red dashed line)
- FILLED AREAS (hatched box)


Project:  
**THISTLEWORTH FARM  
 GRINDERS LANE  
 DIAL POST  
 WEST SUSSEX RH13 8NR-  
 PROPOSED  
 LAND-RAISING**

Drawing Title:  
**SECTIONS D, E, F & G (part)**

Client:  
**A HYATT CONTRACTORS LTD**

© copyright of  
**DOUGLAS J. P. EDWARDS**  
 Chartered Building Surveyors  
 employing  
 Chartered Architects & Surveyors  
 Tel: 01403 740034  
 Email: info@douglasjedwards.co.uk

Scale: **1:200 @ A2 size**  
 Date: **September 2020**  
 Drawing No: **20-08-03**

**NB:- ALL SECTIONS  
 ARE LOOKING NORTHWARDS**