



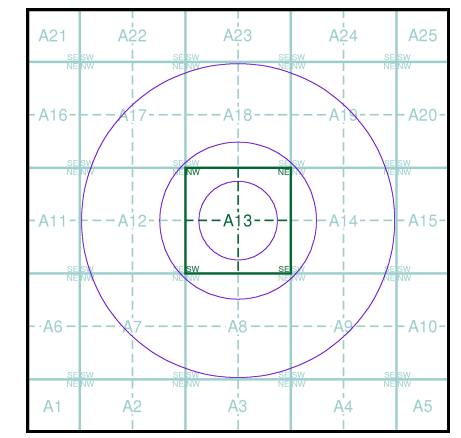
General

- Specified Site
- Specified Buffer(s)
- Bearing Reference Point

Agency and Hydrological (Flood)

- Extreme Flooding from Rivers or Sea without Defences (Zone 2)
- Flooding from Rivers or Sea without Defences (Zone 3)
- Area Benefiting from Flood Defence
- Flood Water Storage Areas
- Flood Defence

Flood Map - Slice A



Order Details

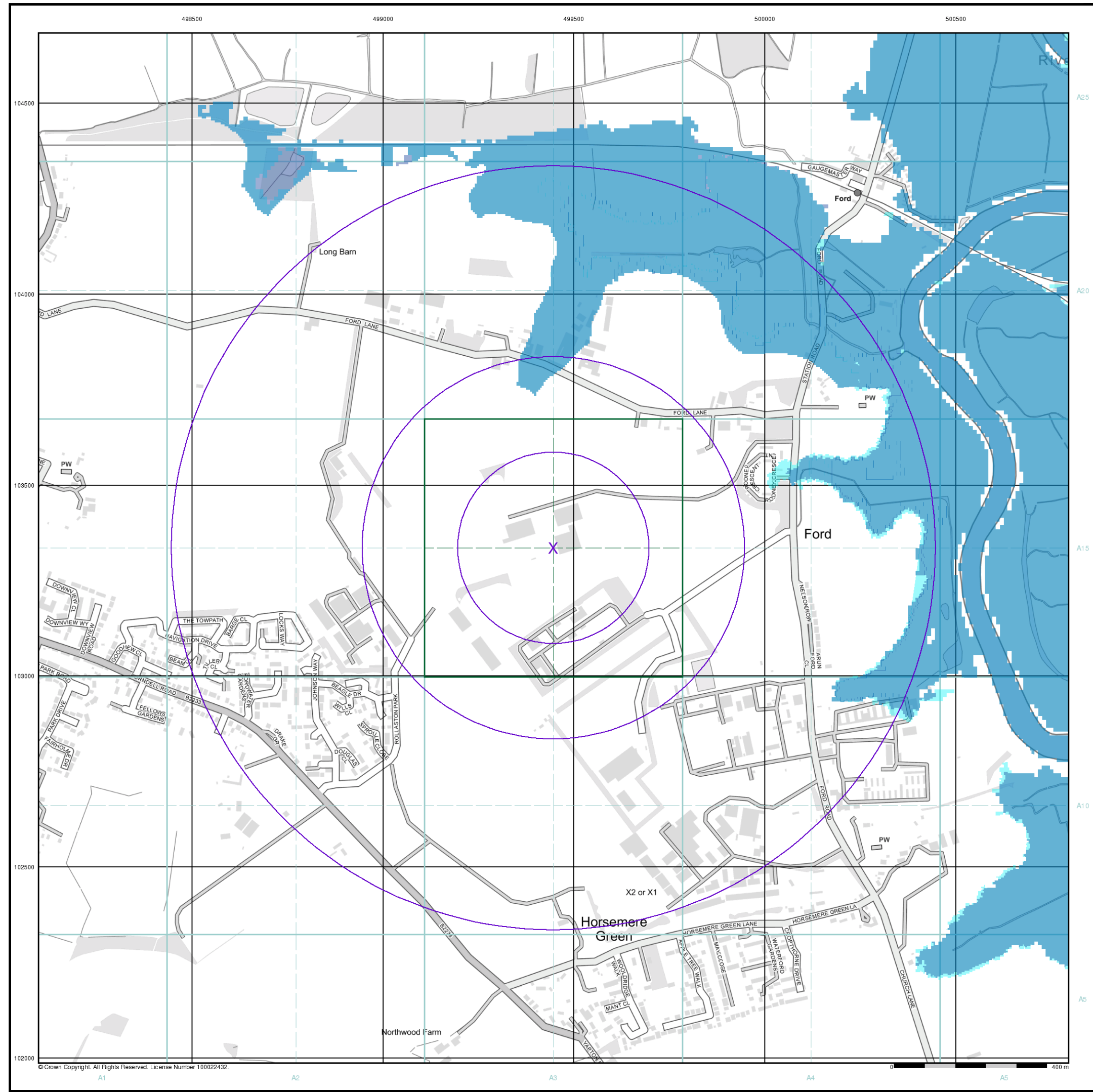
Order Number: 228749708_1_1
 Customer Ref: 1620031957
 National Grid Reference: 499450, 103340
 Slice: A
 Site Area (Ha): 0.01
 Search Buffer (m): 1000

Site Details

Site at, Arundel, West Sussex



Tel: 0844 844 9952
 Fax: 0844 844 9951
 Web: www.envirocheck.co.uk



© Crown Copyright. All Rights Reserved. License Number 100022432.



General

- Specified Site
- Specified Buffer(s)
- Bearing Reference Point
- Map ID
- Several of Type at Location

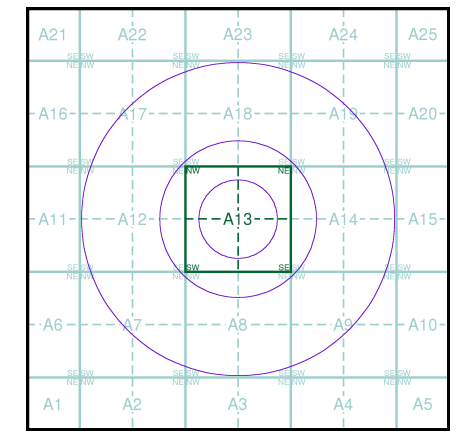
Agency and Hydrological (Boreholes)

- BGS Borehole Depth 0 - 10m
- BGS Borehole Depth 10 - 30m
- BGS Borehole Depth 30m +
- Confidential
- Other

For Borehole information please refer to the Borehole .csv file which accompanied this slice.

A copy of the BGS Borehole Ordering Form is available to download from the Support section of www.envirocheck.co.uk.

Borehole Map - Slice A



Order Details

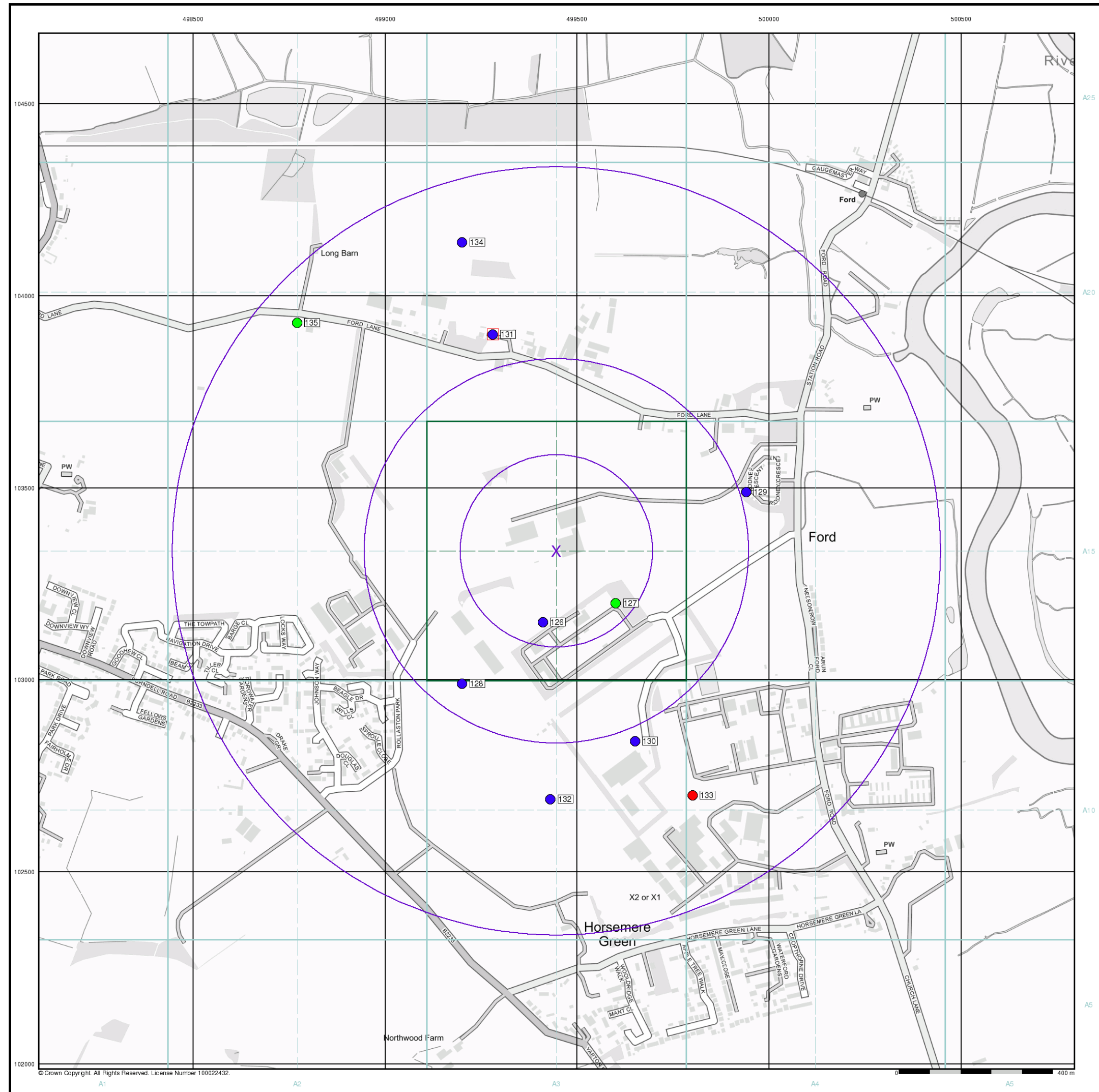
Order Number: 228749708_1_1
 Customer Ref: 1620031957
 National Grid Reference: 499450, 103340
 Slice: A
 Site Area (Ha): 0.01
 Search Buffer (m): 1000

Site Details

Site at, Arundel, West Sussex



Tel: 0844 844 9952
 Fax: 0844 844 9951
 Web: www.envirocheck.co.uk



© Crown Copyright. All Rights Reserved. License Number 100022432.



General

- Specified Site
- Specified Buffer(s)
- Bearing Reference Point

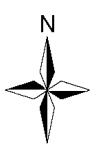
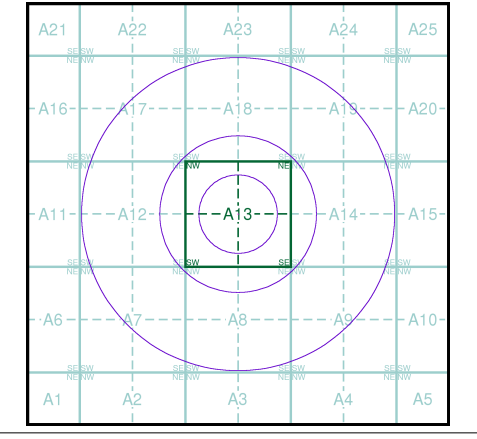
OS Water Network Data

- Canal
- Reservoir
- Foreshore
- Marsh
- Tidal River
- Inland River
- Drain
- Other
- Lake
- Transfer
- Lock Or Flight Of Locks
- Sea

Contours (height in meters)

- Standard Contour
- Master Contour
- Spot Height
- MLW Mean Low Water
- MHW Mean High Water

OS Water Network Map - Slice A



Order Details

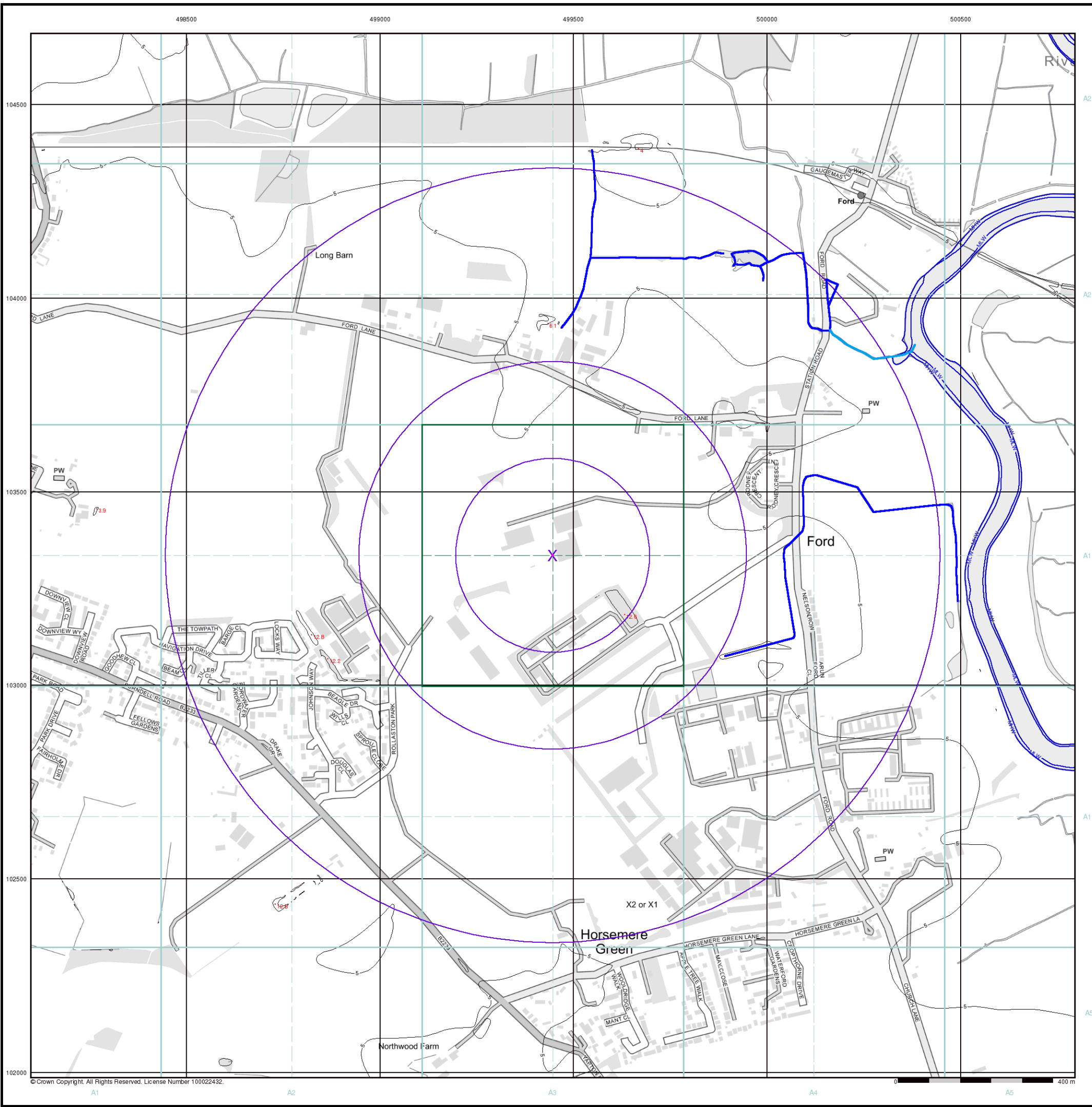
Order Number: 228749708_1_1
 Customer Ref: 1620031957
 National Grid Reference: 499450, 103340
 Slice: A
 Site Area (Ha): 0.01
 Search Buffer (m): 1000

Site Details

Site at, Arundel, West Sussex



Tel: 0844 844 9952
 Fax: 0844 844 9951
 Web: www.envirocheck.co.uk



© Crown Copyright. All Rights Reserved. License Number 100022432.



General

- Specified Site
- Specified Buffer(s)
- Bearing Reference Point

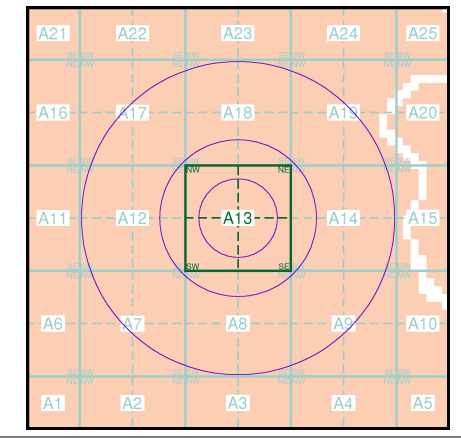
Risk of Flooding from Surface Water

- High - 30 Year Return
- Medium - 100 Year Return
- Low - 1000 Year Return

Suitability

- See the suitability map below
- National to county
 - County to town
 - Town to street
 - Street to parcels of land
 - Property

EANRW Suitability Map - Slice A



Order Details

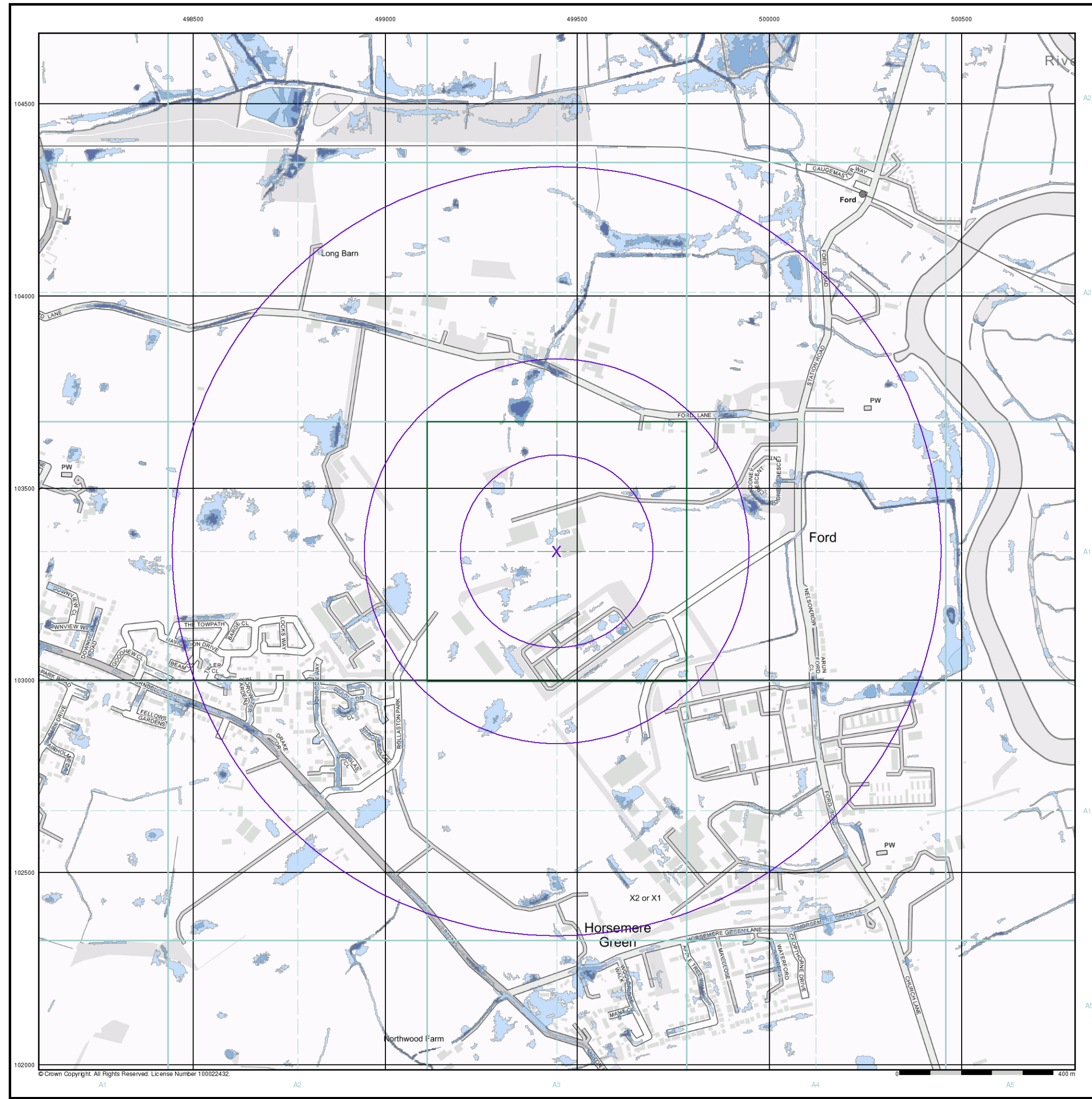
Order Number: 228749708_1_1
 Customer Ref: 1620031957
 National Grid Reference: 499450, 103340
 Slice: A
 Site Area (Ha): 0.01
 Search Buffer (m): 1000

Site Details

Site at, Arundel, West Sussex



Tel: 0844 844 9952
 Fax: 0844 844 9951
 Web: www.envirocheck.co.uk



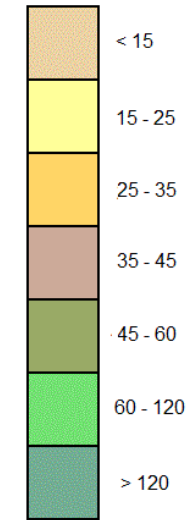
© Crown Copyright. All Rights Reserved. License Number 100022432.

General

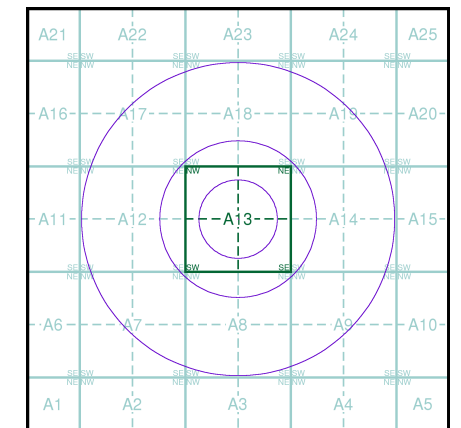
- ✖ Specified Site
- Specified Buffer(s)
- ✕ Bearing Reference Point

Estimated Soil Chemistry Arsenic

Arsenic Concentrations mg/kg



Estimated Soil Chemistry Arsenic - Slice A



Order Details

Order Details: 228749708_1_1
 Customer Ref: 1620031957
 National Grid Reference: 499450, 103340
 Slice: A
 Site Area (Ha): 0.01
 Search Buffer (m): 1000

Site Details

Site at, Arundel, West Sussex

