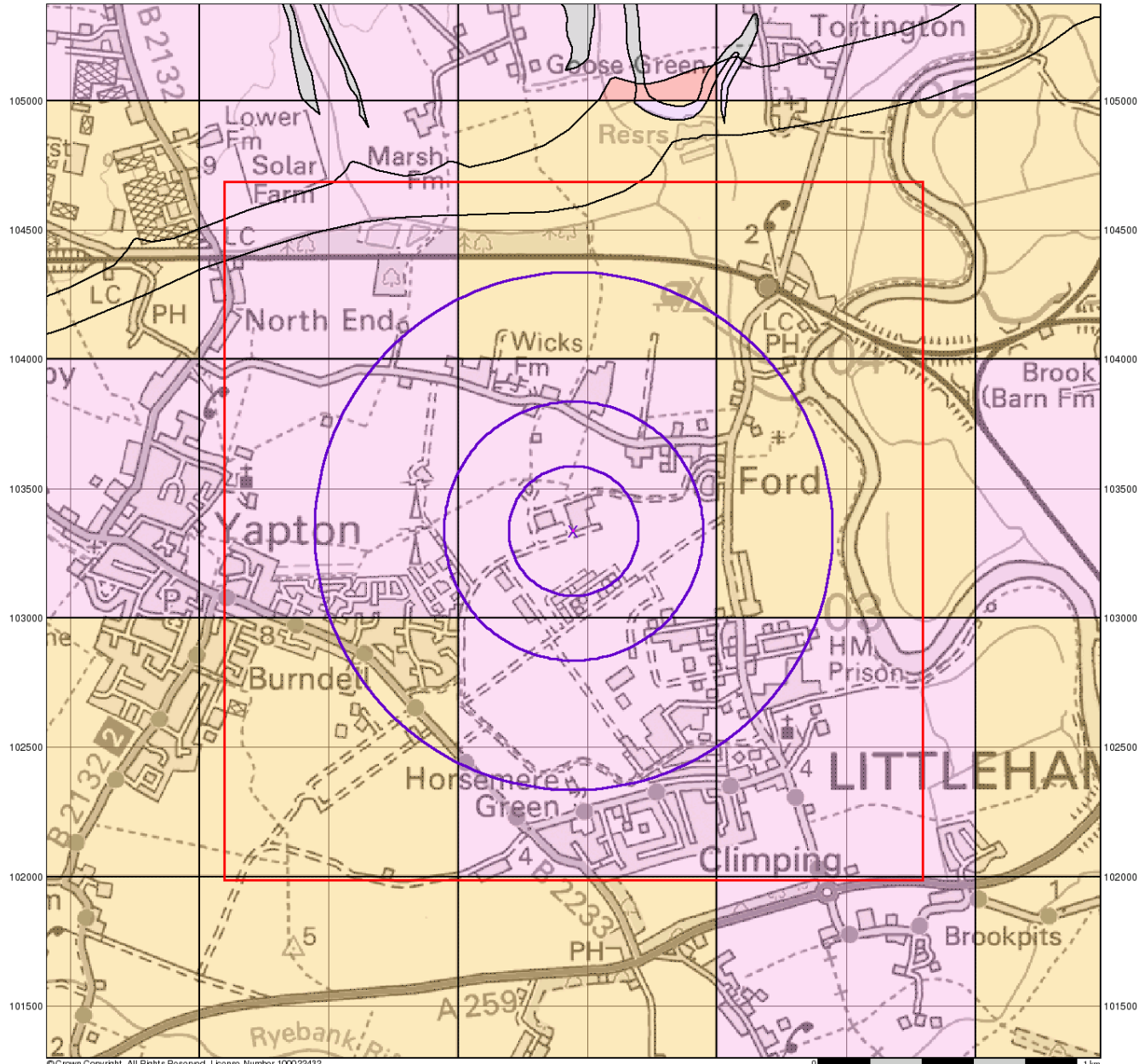


497500 498000 498500 499000 499500 500000 500500 501000



© Crown Copyright. All Rights Reserved. License Number 100022432.



Groundwater Vulnerability

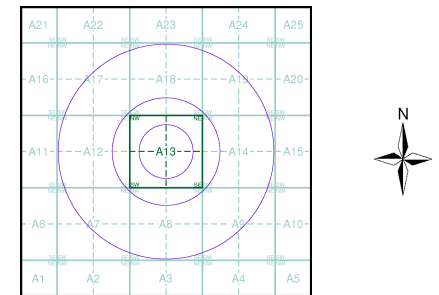
General

- Specified Site
- Specified Buffer(s)
- Bearing Reference Point
- Slice
- Map ID

Agency and Hydrological

- | Bedrock Aquifers | Superficial Aquifers |
|---|---|
| High Vulnerability, Principal Aquifer | High Vulnerability, Principal Aquifer |
| High Vulnerability, Secondary Aquifer | High Vulnerability, Secondary Aquifer |
| Medium Vulnerability, Principal Aquifer | Medium Vulnerability, Principal Aquifer |
| Medium Vulnerability, Secondary Aquifer | Medium Vulnerability, Secondary Aquifer |
| Low Vulnerability, Principal Aquifer | Low Vulnerability, Principal Aquifer |
| Low Vulnerability, Secondary Aquifer | Low Vulnerability, Secondary Aquifer |
| Unproductive Aquifer | |
| Soluble Rock | |

Site Sensitivity Context Map - Slice A



Order Details

Order Number: 228749708_1_1
 Customer Ref: 1620031957
 National Grid Reference: 499450, 103340
 Slice: A
 Site Area (Ha): 0.01
 Search Buffer (m): 1000

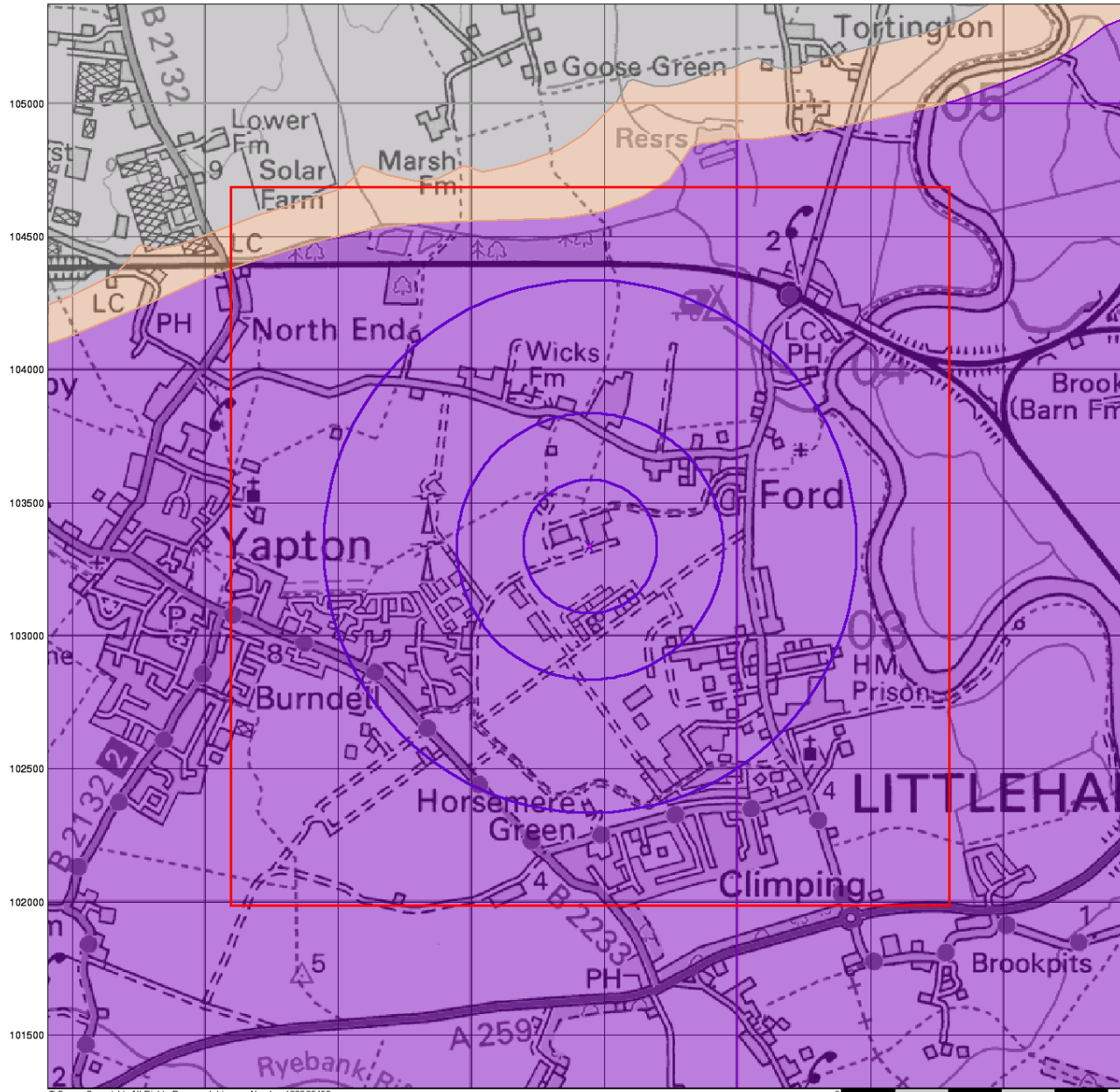
Site Details

Site at, Arundel, West Sussex



Tel: 0844 844 9952
 Fax: 0844 844 9951
 Web: www.envirocheck.co.uk

497500 498000 498500 499000 499500 500000 500500 501000



© Crown Copyright. All Rights Reserved. License Number 100022432.



Bedrock Aquifer Designation

General

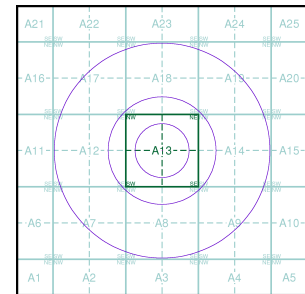
- Specified Site
- Specified Buffer(s)
- Bearing Reference Point
- Slice
- Map ID

Agency and Hydrological

Geological Classes

- Principal Aquifer
- Secondary A Aquifer
- Secondary B Aquifer
- Secondary Undifferentiated
- Unproductive Strata
- Unknown
- Unknown (Lakes and Landslip)

Site Sensitivity Context Map - Slice A



Order Details

Order Number: 228749708_1_1
 Customer Ref: 1620031957
 National Grid Reference: 499450, 103340
 Slice: A
 Site Area (Ha): 0.01
 Search Buffer (m): 1000

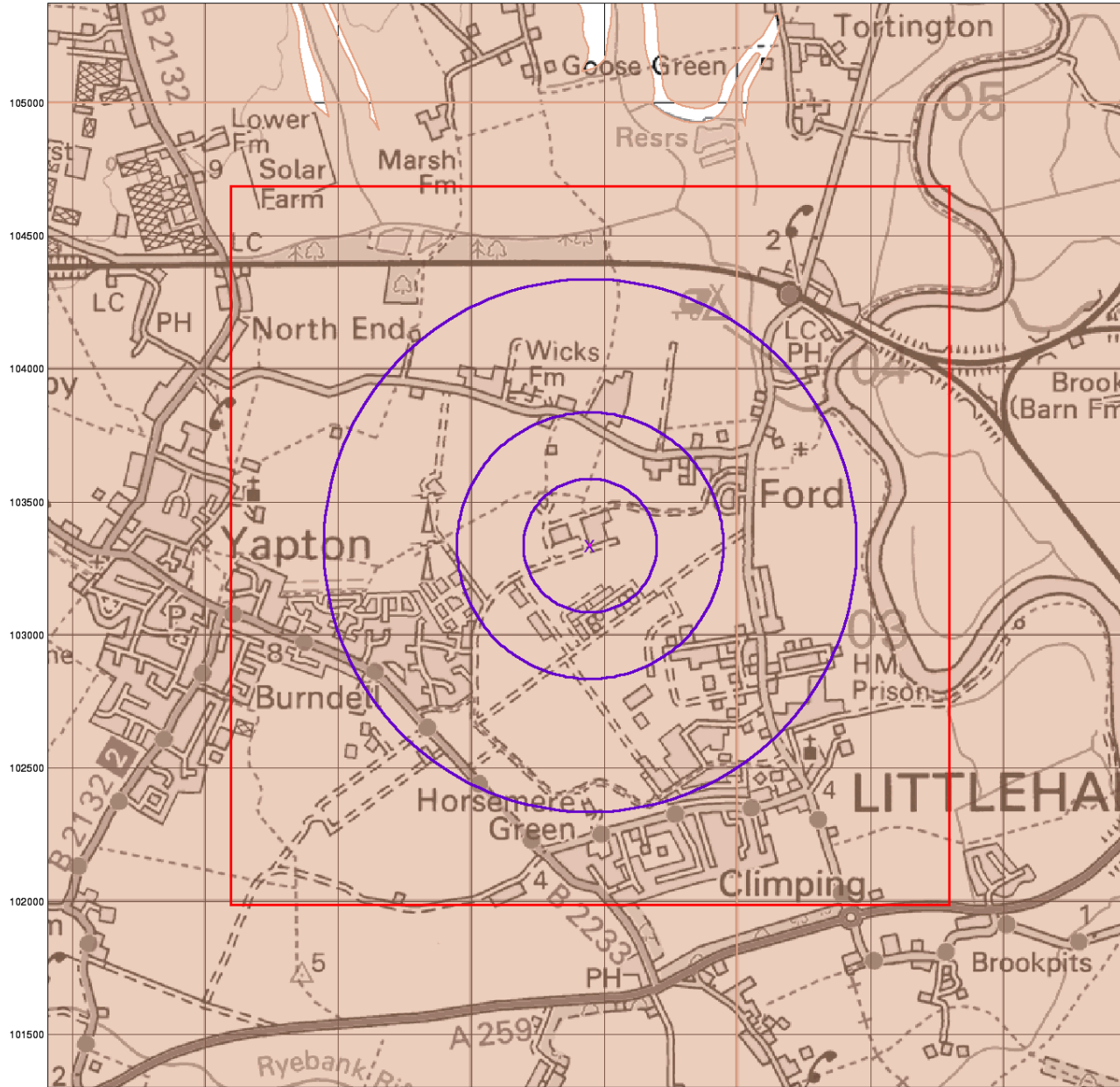
Site Details

Site at, Arundel, West Sussex



Tel: 0844 844 9952
 Fax: 0844 844 9951
 Web: www.envirocheck.co.uk

497500 498000 498500 499000 499500 500000 500500 501000



© Crown Copyright. All Rights Reserved. License Number 100022432.



Superficial Aquifer Designation

General

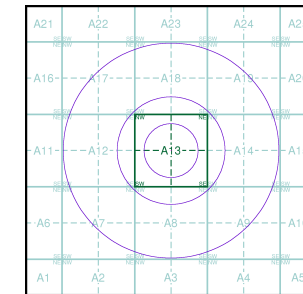
- Specified Site
- Specified Buffer(s)
- Bearing Reference Point
- Slice
- Map ID

Agency and Hydrological

Geological Classes

- Principal Aquifer
- Secondary A Aquifer
- Secondary B Aquifer
- Secondary Undifferentiated
- Unproductive Strata
- Unknown
- Unknown (Lakes and Landslip)

Site Sensitivity Context Map - Slice A



Order Details

Order Number: 228749708_1_1
 Customer Ref: 1620031957
 National Grid Reference: 499450, 103340
 Slice: A
 Site Area (Ha): 0.01
 Search Buffer (m): 1000

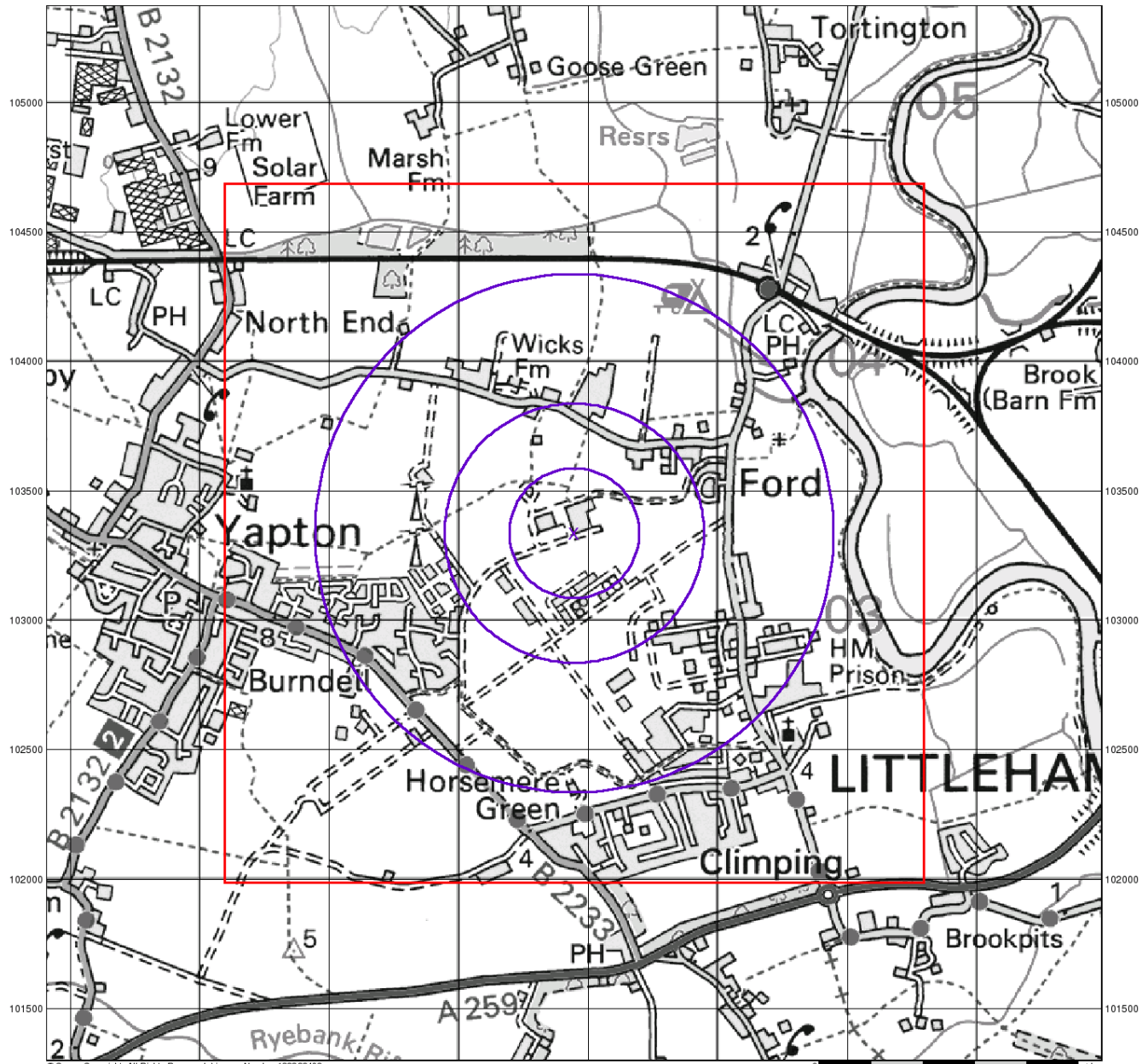
Site Details

Site at, Arundel, West Sussex



Tel: 0844 844 9952
 Fax: 0844 844 9951
 Web: www.envirocheck.co.uk

497500 498000 498500 499000 499500 500000 500500 501000



© Crown Copyright. All Rights Reserved. License Number 100022432.



Source Protection Zones

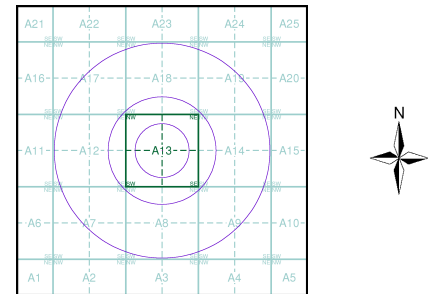
General

- Specified Site
- Specified Buffer(s)
- Bearing Reference Point
- Slice
- Map ID

Agency and Hydrological

- Inner zone (Zone 1)
- Inner zone - subsurface activity only (Zone 1c)
- Outer zone (Zone 2)
- Outer zone - subsurface activity only (Zone 2c)
- Total catchment (Zone 3)
- Total catchment - subsurface activity only (Zone 3c)
- Special interest (Zone 4)

Site Sensitivity Context Map - Slice A



Order Details

Order Number: 228749708_1_1
 Customer Ref: 1620031957
 National Grid Reference: 499450, 103340
 Slice: A
 Site Area (Ha): 0.01
 Search Buffer (m): 1000

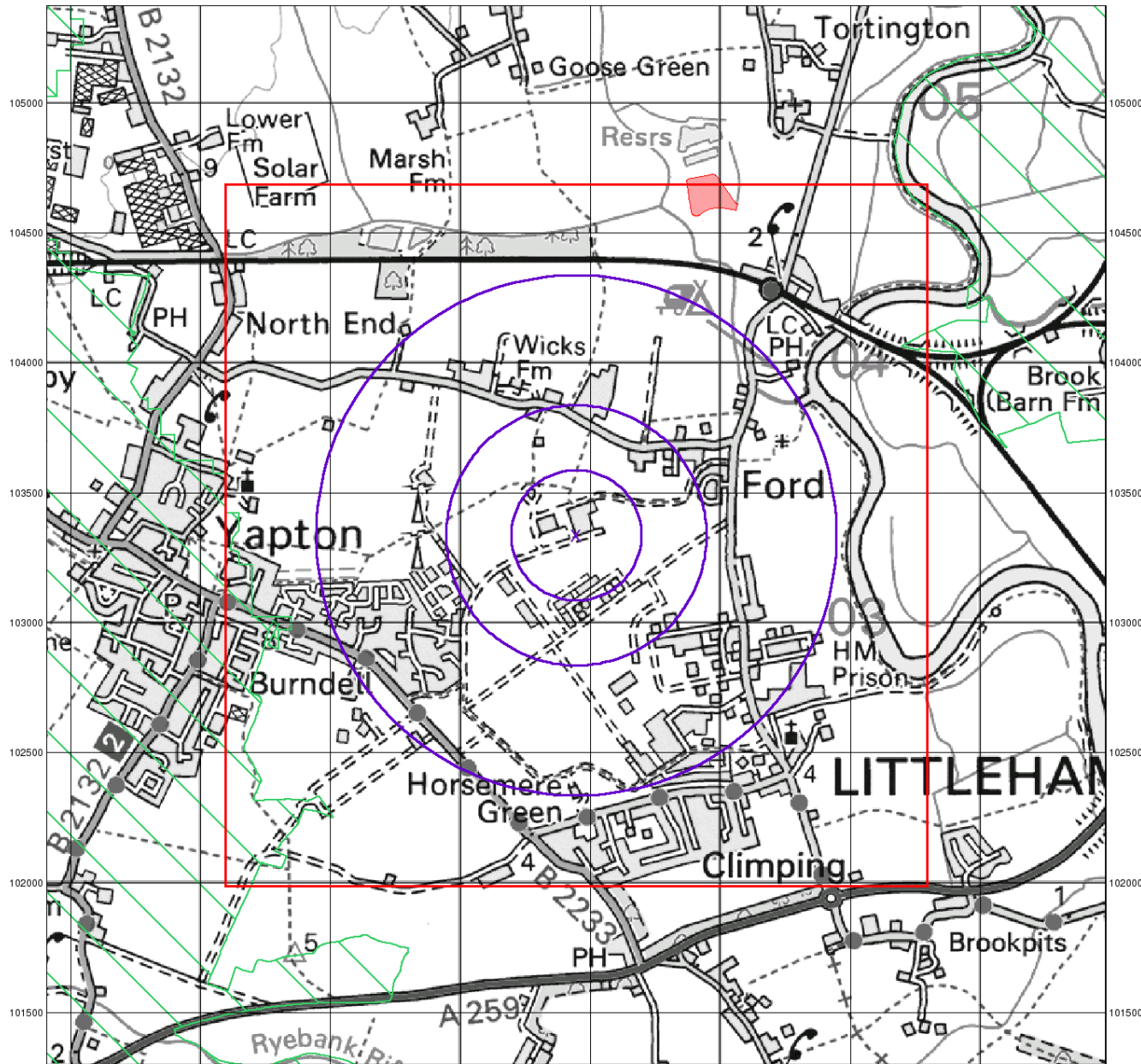
Site Details

Site at, Arundel, West Sussex



Tel: 0844 844 9952
 Fax: 0844 844 9951
 Web: www.envirocheck.co.uk

497500 498000 498500 499000 499500 500000 500500 501000



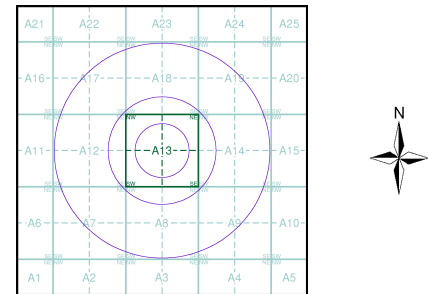
© Crown Copyright. All Rights Reserved. License Number 100022432.



Sensitive Land Uses

- General**
- Specified Site
 - Specified Buffer(s)
 - Bearing Reference Point
 - Slice
 - Map ID
- Sensitive Land Uses**
- Ancient Woodland
 - Area of Adopted Green Belt
 - Area of Unadopted Green Belt
 - Area of Outstanding Natural Beauty
 - Environmentally Sensitive Area
 - Forest Park
 - Local Nature Reserve
 - Marine Nature Reserve
 - National Nature Reserve
 - National Park
 - Nitrate Sensitive Area
 - Nitrate Vulnerable Zone
 - Ramsar Site
 - Site of Special Scientific Interest
 - Special Area of Conservation
 - Special Protection Area
 - World Heritage Sites

Site Sensitivity Context Map - Slice A



Order Details

Order Number: 228749708_1_1
 Customer Ref: 1620031957
 National Grid Reference: 499450, 103340
 Slice: A
 Site Area (Ha): 0.01
 Search Buffer (m): 1000

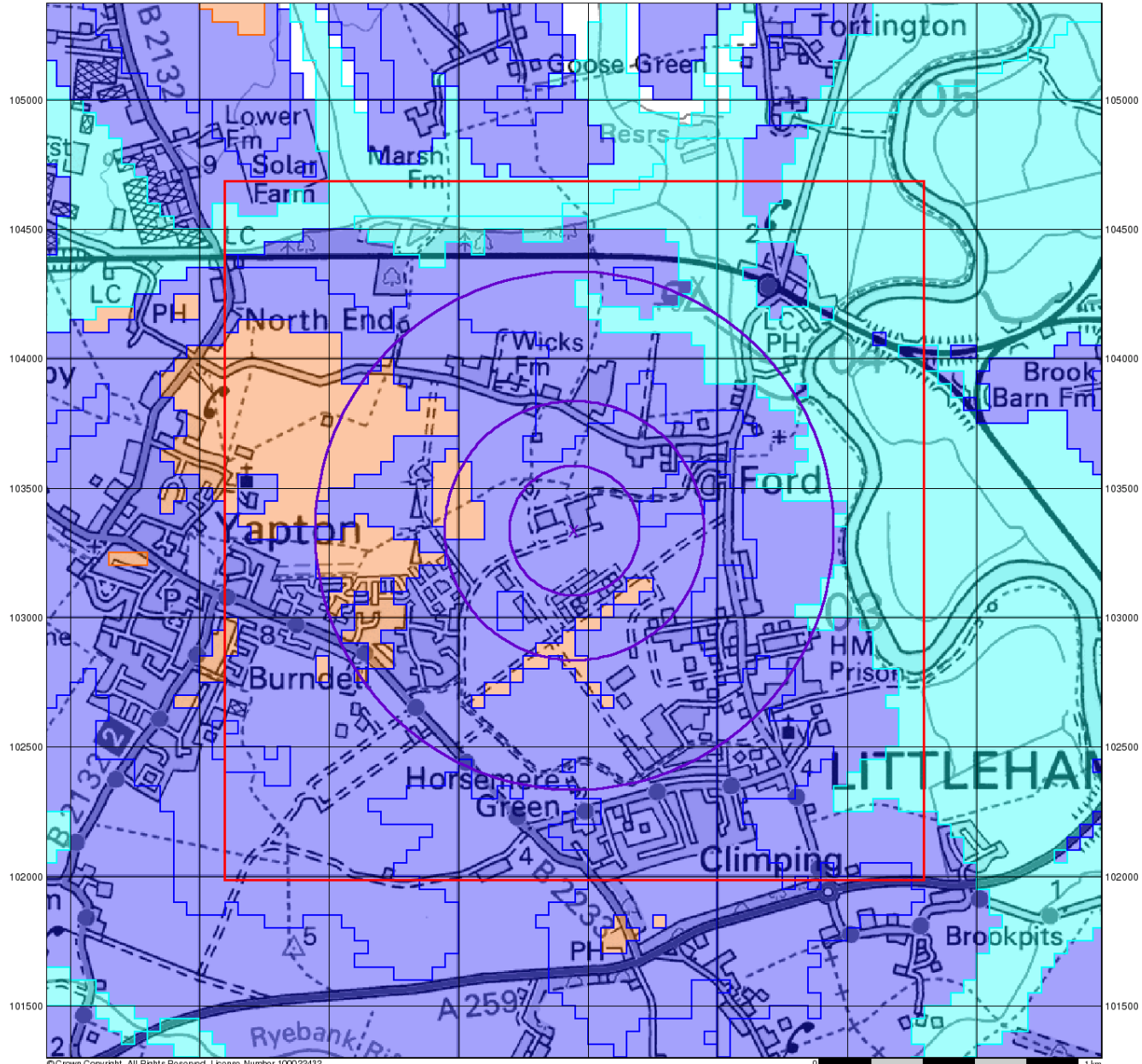
Site Details

Site at, Arundel, West Sussex



Tel: 0844 844 9952
 Fax: 0844 844 9951
 Web: www.envirocheck.co.uk

497500 498000 498500 499000 499500 500000 500500 501000



© Crown Copyright. All Rights Reserved. License Number 100022432.



BGS Flood GFS Data

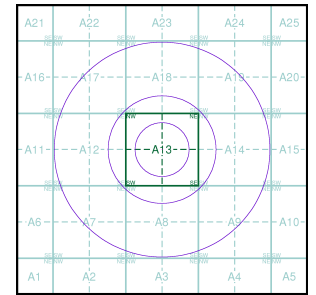
General

- Specified Site
- Specified Buffer(s)
- Bearing Reference Point
- Slice

Agency and Hydrological (Flood)

- Limited Potential for Groundwater Flooding to Occur
- Potential for Groundwater Flooding of Property Situated Below Ground Level
- Potential for Groundwater Flooding to Occur at Surface

Site Sensitivity Context Map - Slice A



Order Details

Order Number: 228749708_1_1
 Customer Ref: 1620031957
 National Grid Reference: 499450, 103340
 Slice: A
 Site Area (Ha): 0.01
 Search Buffer (m): 1000

Site Details

Site at, Arundel, West Sussex



Tel: 0844 844 9952
 Fax: 0844 844 9957
 Web: www.envirocheck.co.uk

Envirocheck[®] Report:

Datasheet

Order Details:

Order Number:

228749708_1_1

Customer Reference:

1620031957

National Grid Reference:

499450, 103340

Slice:

A

Site Area (Ha):

0.01

Search Buffer (m):

1000

Site Details:

Site at

Arundel

West Sussex

Client Details:

Ms B Hoad

Ramboll UK Ltd

Carlton House

Ringwood Road

Woodlands

Southampton

SO40 7HT

Report Section	Page Number
Summary	-
Agency & Hydrological	1
Waste	20
Hazardous Substances	-
Geological	26
Industrial Land Use	28
Sensitive Land Use	-
Data Currency	41
Data Suppliers	46
Useful Contacts	47

Introduction

The Environment Act 1995 has made site sensitivity a key issue, as the legislation pays as much attention to the pathways by which contamination could spread, and to the vulnerable targets of contamination, as it does the potential sources of contamination. For this reason, Landmark's Site Sensitivity maps and Datasheet(s) place great emphasis on statutory data provided by the Environment Agency/Natural Resources Wales and the Scottish Environment Protection Agency; it also incorporates data from Natural England (and the Scottish and Welsh equivalents) and Local Authorities; and highlights hydrogeological features required by environmental and geotechnical consultants. It does not include any information concerning past uses of land. The datasheet is produced by querying the Landmark database to a distance defined by the client from a site boundary provided by the client. In this datasheet the National Grid References (NGRs) are rounded to the nearest 10m in accordance with Landmark's agreements with a number of Data Suppliers.

Copyright Notice

© Landmark Information Group Limited 2019. The Copyright on the information and data and its format as contained in this Envirocheck® Report ("Report") is the property of Landmark Information Group Limited ("Landmark") and several other Data Providers, including (but not limited to) Ordnance Survey, British Geological Survey, the Environment Agency/Natural Resources Wales and Natural England, and must not be reproduced in whole or in part by photocopying or any other method. The Report is supplied under Landmark's Terms and Conditions accepted by the Customer. A copy of Landmark's Terms and Conditions can be found with the Index Map for this report. Additional copies of the Report may be obtained from Landmark, subject to Landmark's charges in force from time to time. The Copyright, design rights and any other intellectual rights shall remain the exclusive property of Landmark and /or other Data providers, whose Copyright material has been included in this Report. © Environment Agency & United Kingdom Research and Innovation 2019. © Natural Resources Wales & United Kingdom Research and Innovation 2019.

Natural England Copyright Notice

Site of Special Scientific Interest, National Nature Reserve, Ramsar, Special Protection Area, Special Conservation Area, Marine Nature Reserve data (derived from Ordnance Survey 1:10000 raster) is provided by, and used with the permission of, Natural England who retain the copyright and Intellectual Property Rights for the data.

Scottish Natural Heritage Copyright

Contains SNH information licensed under the Open Government Licence v3.0.

Ove Arup Copyright Notice

The Mining Instability data was obtained on licence from Ove Arup & Partners Limited (for further information, contact mining.review@arup.com). No reproduction or further use of such Data is to be made without the prior written consent of Ove Arup & Partners Limited. The supplied Mining Instability data is derived from publicly available records and other third party sources and neither Ove Arup & Partners nor Landmark warrant the accuracy or completeness of such information or data.

Peter Brett Associates Copyright Notice

The cavity data presented has been extracted from the PBA enhanced version of the original DEFRA national cavity databases. PBA/DEFRA retain the copyright & intellectual property rights in the data. Whilst all reasonable efforts are made to check that the information contained in the cavity databases is accurate we do not warrant that the data is complete or error free. The information is based upon our own researches and those collated from a number of external sources and is continually being augmented and updated by PBA. In no event shall PBA/DEFRA or Landmark be liable for any loss or damage including, without limitation, indirect or consequential loss or damage arising from the use of this data.

Radon Potential dataset Copyright Notice

Information supplied from a joint dataset compiled by The British Geological Survey and Public Health England.

Natural Resources Wales Copyright Notice

Contains Natural Resources Wales information © Natural Resources Wales and Database Right. All rights Reserved. Contains Ordnance Survey Data. Ordnance Survey Licence number 100019741. Crown Copyright and Database Right. Contains Natural Resources Wales information © Natural Resources Wales and Database Right. All rights Reserved. Some features of this information are based on digital spatial data licensed from the Centre for Ecology & Hydrology © NERC (CEH). Defra, Met Office and DARD Rivers Agency © Crown copyright. © Cranfield University. © James Hutton Institute. Contains OS data © Crown copyright and database right 2019. Land & Property Services © Crown copyright and database right.

Report Version v53.0

Data Type	Page Number	On Site	0 to 250m	251 to 500m	501 to 1000m (*up to 2000m)
Agency & Hydrological					
BGS Groundwater Flooding Susceptibility	pg 1	Yes		Yes	n/a
Contaminated Land Register Entries and Notices					
Discharge Consents	pg 1		2	7	28
Prosecutions Relating to Controlled Waters			n/a	n/a	n/a
Enforcement and Prohibition Notices					
Integrated Pollution Controls					
Integrated Pollution Prevention And Control	pg 10			3	
Local Authority Integrated Pollution Prevention And Control					
Local Authority Pollution Prevention and Controls	pg 11		1		4
Local Authority Pollution Prevention and Control Enforcements	pg 12				1
Nearest Surface Water Feature	pg 12			Yes	
Pollution Incidents to Controlled Waters	pg 12				2
Prosecutions Relating to Authorised Processes					
Registered Radioactive Substances					
River Quality					
River Quality Biology Sampling Points					
River Quality Chemistry Sampling Points					
Substantiated Pollution Incident Register					
Water Abstractions	pg 12		2		4 (*10)
Water Industry Act Referrals					
Groundwater Vulnerability Map	pg 16	Yes	n/a	n/a	n/a
Groundwater Vulnerability - Soluble Rock Risk	pg 16	1	n/a	n/a	n/a
Groundwater Vulnerability - Local Information			n/a	n/a	n/a
Bedrock Aquifer Designations	pg 16	Yes	n/a	n/a	n/a
Superficial Aquifer Designations	pg 16	Yes	n/a	n/a	n/a
Source Protection Zones					
Extreme Flooding from Rivers or Sea without Defences				n/a	n/a
Flooding from Rivers or Sea without Defences				n/a	n/a
Areas Benefiting from Flood Defences				n/a	n/a
Flood Water Storage Areas				n/a	n/a
Flood Defences				n/a	n/a
OS Water Network Lines	pg 17				24

Data Type	Page Number	On Site	0 to 250m	251 to 500m	501 to 1000m (*up to 2000m)
Waste					
BGS Recorded Landfill Sites					
Historical Landfill Sites	pg 20		1		1
Integrated Pollution Control Registered Waste Sites					
Licensed Waste Management Facilities (Landfill Boundaries)					
Licensed Waste Management Facilities (Locations)	pg 20		1	2	4
Local Authority Landfill Coverage	pg 22	2	n/a	n/a	n/a
Local Authority Recorded Landfill Sites	pg 22				1
Potentially Infilled Land (Non-Water)	pg 22				1
Potentially Infilled Land (Water)	pg 22			1	2
Registered Landfill Sites	pg 23		1		1
Registered Waste Transfer Sites					
Registered Waste Treatment or Disposal Sites	pg 24				3
Hazardous Substances					
Control of Major Accident Hazards Sites (COMAH)					
Explosive Sites					
Notification of Installations Handling Hazardous Substances (NIHHS)					
Planning Hazardous Substance Consents					
Planning Hazardous Substance Enforcements					

Data Type	Page Number	On Site	0 to 250m	251 to 500m	501 to 1000m (*up to 2000m)
Geological					
BGS 1:625,000 Solid Geology	pg 26	Yes	n/a	n/a	n/a
BGS Estimated Soil Chemistry	pg 26	Yes			Yes
BGS Recorded Mineral Sites	pg 26				1
BGS Urban Soil Chemistry					
BGS Urban Soil Chemistry Averages					
CBSCB Compensation District			n/a	n/a	n/a
Coal Mining Affected Areas			n/a	n/a	n/a
Mining Instability			n/a	n/a	n/a
Man-Made Mining Cavities					
Natural Cavities					
Non Coal Mining Areas of Great Britain				n/a	n/a
Potential for Collapsible Ground Stability Hazards	pg 26	Yes		n/a	n/a
Potential for Compressible Ground Stability Hazards				n/a	n/a
Potential for Ground Dissolution Stability Hazards	pg 26	Yes		n/a	n/a
Potential for Landslide Ground Stability Hazards	pg 26	Yes		n/a	n/a
Potential for Running Sand Ground Stability Hazards	pg 26	Yes		n/a	n/a
Potential for Shrinking or Swelling Clay Ground Stability Hazards	pg 26	Yes		n/a	n/a
Radon Potential - Radon Affected Areas			n/a	n/a	n/a
Radon Potential - Radon Protection Measures			n/a	n/a	n/a
Industrial Land Use					
Contemporary Trade Directory Entries	pg 28			8	99
Fuel Station Entries					
Points of Interest - Commercial Services	pg 37			2	20
Points of Interest - Education and Health					
Points of Interest - Manufacturing and Production	pg 39		3		3
Points of Interest - Public Infrastructure	pg 40			2	6
Points of Interest - Recreational and Environmental	pg 40				3
Gas Pipelines					
Underground Electrical Cables					

Data Type	Page Number	On Site	0 to 250m	251 to 500m	501 to 1000m (*up to 2000m)
Sensitive Land Use					
Ancient Woodland					
Areas of Adopted Green Belt					
Areas of Unadopted Green Belt					
Areas of Outstanding Natural Beauty					
Environmentally Sensitive Areas					
Forest Parks					
Local Nature Reserves					
Marine Nature Reserves					
National Nature Reserves					
National Parks					
Nitrate Sensitive Areas					
Nitrate Vulnerable Zones					
Ramsar Sites					
Sites of Special Scientific Interest					
Special Areas of Conservation					
Special Protection Areas					
World Heritage Sites					

Map ID	Details	Quadrant Reference (Compass Direction)	Estimated Distance From Site	Contact	NGR
	BGS Groundwater Flooding Susceptibility Flooding Type: Potential for Groundwater Flooding of Property Situated Below Ground Level	A13NE (NE)	0	1	499446 103336
	BGS Groundwater Flooding Susceptibility Flooding Type: Potential for Groundwater Flooding of Property Situated Below Ground Level	A13NE (E)	255	1	499700 103350
	BGS Groundwater Flooding Susceptibility Flooding Type: Potential for Groundwater Flooding of Property Situated Below Ground Level	A13NW (N)	269	1	499400 103600
	BGS Groundwater Flooding Susceptibility Flooding Type: Limited Potential for Groundwater Flooding to Occur	A13SE (SE)	276	1	499650 103150
	BGS Groundwater Flooding Susceptibility Flooding Type: Limited Potential for Groundwater Flooding to Occur	A13SE (S)	305	1	499550 103050
	BGS Groundwater Flooding Susceptibility Flooding Type: Potential for Groundwater Flooding of Property Situated Below Ground Level	A13SW (SW)	307	1	499250 103100
	BGS Groundwater Flooding Susceptibility Flooding Type: Limited Potential for Groundwater Flooding to Occur	A13SE (S)	336	1	499450 103000
	BGS Groundwater Flooding Susceptibility Flooding Type: Limited Potential for Groundwater Flooding to Occur	A12NE (W)	347	1	499100 103336
	BGS Groundwater Flooding Susceptibility Flooding Type: Limited Potential for Groundwater Flooding to Occur	A8NE (S)	386	1	499446 102950
1	Discharge Consents Operator: Tarmac Topblock Ltd Property Type: Undefined Or Other Location: Tarmac Topblock Ltd Ford Airfield Industrial Est, Yapton, Arundel, West Sussex, Bn18 0hy Authority: Environment Agency, Southern Region Catchment Area: Old-unknown river Reference: P06572 Permit Version: 1 Effective Date: 13th September 1997 Issued Date: 13th September 1997 Revocation Date: 6th January 1998 Discharge Type: Trade Discharge - Mineral Workings Discharge: Not Supplied Environment: Receiving Water: Not Supplied Status: Post National Rivers Authority Legislation where issue date > 31/08/1989 Positional Accuracy: Located by supplier to within 10m	A13NE (NE)	92	2	499520 103390
2	Discharge Consents Operator: Southern Water Services Ltd (S) Property Type: WWTW/SEWAGE TREATMENT WORKS (WATER COMPANY) Location: Ford Wwtw Ford Airfield Industrial Estate, Ford, Arundel, West Sussex, Bn18 0hy Authority: Environment Agency, Southern Region Catchment Area: Coastal Offshore Reference: A00787 Permit Version: 4 Effective Date: 22nd September 2003 Issued Date: 22nd September 2003 Revocation Date: 21st December 2005 Discharge Type: Sewage Discharges - Final/Treated Effluent - Water Company Discharge: Controlled Sea Environment: Receiving Water: English Channel Status: Modified (Water Resources Act 1991, Schedule 10 as amended by Environment Act 1995) Positional Accuracy: Manually positioned within the geographical locality	A13SE (S)	237	2	499496 103105

Map ID	Details	Quadrant Reference (Compass Direction)	Estimated Distance From Site	Contact	NGR
3	<p>Discharge Consents</p> <p>Operator: Southern Water Services Ltd (S) Property Type: WWTW/SEWAGE TREATMENT WORKS (WATER COMPANY) Location: Ford Wwtw Ford Airfield Industrial Estate, Ford, Arundel, West Sussex, Bn18 0hy</p> <p>Authority: Environment Agency, Southern Region Catchment Area: Coastal Offshore Reference: A00787 Permit Version: 9 Effective Date: 31st March 2010 Issued Date: 31st March 2010 Revocation Date: Not Supplied Discharge Type: Sewage Discharges - Final/Treated Effluent - Water Company Discharge: Controlled Sea Environment: Receiving Water: English Channel Status: Modified (Water Resources Act 1991, Schedule 10 as amended by Environment Act 1995) Positional Accuracy: Located by supplier to within 10m</p>	A13SE (SE)	260	2	499590 103120
3	<p>Discharge Consents</p> <p>Operator: Southern Water Services Ltd (S) Property Type: WWTW/SEWAGE TREATMENT WORKS (WATER COMPANY) Location: Ford Wwtw Ford Airfield Industrial Estate, Ford, Arundel, West Sussex, Bn18 0hy</p> <p>Authority: Environment Agency, Southern Region Catchment Area: Coastal Offshore Reference: A00787 Permit Version: 8 Effective Date: 30th March 2010 Issued Date: 30th March 2010 Revocation Date: 30th March 2010 Discharge Type: Sewage Discharges - Final/Treated Effluent - Water Company Discharge: Controlled Sea Environment: Receiving Water: English Channel Status: Varied by Application - (Water Resources Act 1991, Schedule 10 as amended by Environment Act 1995) Positional Accuracy: Located by supplier to within 10m</p>	A13SE (SE)	260	2	499590 103120
3	<p>Discharge Consents</p> <p>Operator: Southern Water Services Ltd (S) Property Type: WWTW/SEWAGE TREATMENT WORKS (WATER COMPANY) Location: Ford Wwtw Ford Airfield Industrial Estate, Ford, Arundel, West Sussex, Bn18 0hy</p> <p>Authority: Environment Agency, Southern Region Catchment Area: Coastal Offshore Reference: A00787 Permit Version: 7 Effective Date: 5th October 2009 Issued Date: 5th October 2009 Revocation Date: 29th March 2010 Discharge Type: Sewage Discharges - Final/Treated Effluent - Water Company Discharge: Controlled Sea Environment: Receiving Water: English Channel Status: Modified (Water Resources Act 1991, Schedule 10 as amended by Environment Act 1995) Positional Accuracy: Located by supplier to within 10m</p>	A13SE (SE)	260	2	499590 103120
3	<p>Discharge Consents</p> <p>Operator: Southern Water Services Ltd (S) Property Type: WWTW/SEWAGE TREATMENT WORKS (WATER COMPANY) Location: Ford Wwtw Ford Airfield Industrial Estate, Ford, Arundel, West Sussex, Bn18 0hy</p> <p>Authority: Environment Agency, Southern Region Catchment Area: Coastal Offshore Reference: A00787 Permit Version: 6 Effective Date: 1st April 2009 Issued Date: 14th October 2008 Revocation Date: 4th October 2009 Discharge Type: Sewage Discharges - Final/Treated Effluent - Water Company Discharge: Controlled Sea Environment: Receiving Water: English Channel Status: Consent Currently Under Appeal Positional Accuracy: Located by supplier to within 10m</p>	A13SE (SE)	260	2	499590 103120

Map ID	Details	Quadrant Reference (Compass Direction)	Estimated Distance From Site	Contact	NGR
3	<p>Discharge Consents</p> <p>Operator: Southern Water Services Ltd (S) Property Type: WWTW/SEWAGE TREATMENT WORKS (WATER COMPANY) Location: Ford Wwtw Ford Airfield Industrial Estate, Ford, Arundel, West Sussex, Bn18 0hy Authority: Environment Agency, Southern Region Catchment Area: Coastal Offshore Reference: A00787 Permit Version: 5 Effective Date: 22nd December 2005 Issued Date: 22nd December 2005 Revocation Date: 31st March 2009 Discharge Type: Sewage Discharges - Final/Treated Effluent - Water Company Discharge: Controlled Sea Environment: Receiving Water: English Channel Status: Consent Currently Under Appeal Positional Accuracy: Located by supplier to within 10m</p>	A13SE (SE)	260	2	499590 103120
3	<p>Discharge Consents</p> <p>Operator: Southern Water Services Ltd (S) Property Type: Sewage Disposal Works - Water Company Location: Ford Wwtw Ford Airfield Industrial Estate, Ford, Arundel, West Sussex, Bn18 0hy Authority: Environment Agency, Southern Region Catchment Area: Coastal Offshore Reference: A00787 Permit Version: 4 Effective Date: 22nd September 2003 Issued Date: 22nd September 2003 Revocation Date: 21st December 2005 Discharge Type: Sewage Discharges - Final/Treated Effluent - Water Company Discharge: Controlled Sea Environment: Receiving Water: English Channel Status: Modified (Water Resources Act 1991, Schedule 10 as amended by Environment Act 1995) Positional Accuracy: Located by supplier to within 10m</p>	A13SE (SE)	260	2	499590 103120
4	<p>Discharge Consents</p> <p>Operator: Mr S P Beeching Property Type: REAL ESTATE ACTIVITIES/BUYING/SELLING/RENTING Location: Ford Lane Business Park Arundel Ford Lane Business Park, Ford Lane, Arundel, West Sussex, Bn18 0uz Authority: Environment Agency, Southern Region Catchment Area: Adur Estuary & Freshwater Tributaries Reference: P13199 Permit Version: 1 Effective Date: 5th October 2007 Issued Date: 5th October 2007 Revocation Date: Not Supplied Discharge Type: Sewage Discharges - Final/Treated Effluent - Not Water Company Discharge: Freshwater Stream/River Environment: Receiving Water: Trib Of Reiver Arun Status: New Consent (Water Resources Act 1991, Section 88 & Schedule 10 as amended by Environment Act 1995) Positional Accuracy: Located by supplier to within 10m</p>	A18SE (N)	451	2	499524 103780
5	<p>Discharge Consents</p> <p>Operator: Peter Hague Property Type: DOMESTIC PROPERTY (SINGLE) (INCL FARM HOUSE) Location: Bullock Yard North Ford Lane Ford Bullock Yard, North Ford Lane, Ford, Arundel, West Sussex, Bn18 0ef Authority: Environment Agency, Southern Region Catchment Area: Adur Estuary & Freshwater Tributaries Reference: P12971 Permit Version: 1 Effective Date: 10th January 2007 Issued Date: 10th January 2007 Revocation Date: Not Supplied Discharge Type: Sewage Discharges - Final/Treated Effluent - Not Water Company Discharge: Land/Soakaway Environment: Receiving Water: Into Land Via Soakaway Status: New Consent (Water Resources Act 1991, Section 88 & Schedule 10 as amended by Environment Act 1995) Positional Accuracy: Located by supplier to within 10m</p>	A19SW (NE)	578	2	499860 103739

Map ID	Details	Quadrant Reference (Compass Direction)	Estimated Distance From Site	Contact	NGR
6	<p>Discharge Consents</p> <p>Operator: T P Smart Ltd Property Type: WASTE COLLECTION/TREATMENT/DISPOSAL/MATERIALS RECOVERY Location: T P Smart Ltd, Ford Lane Ind. Est. Ford Lane Industrial Estate, 20 Ford Lane, Nr Arundel, West Sussex, Bn18 0df Authority: Environment Agency, Southern Region Catchment Area: Adur Estuary & Freshwater Tributaries Reference: P12335 Permit Version: 1 Effective Date: 4th May 2005 Issued Date: 4th May 2005 Revocation Date: Not Supplied Discharge Type: Trade Effluent Discharge-Site Drainage Discharge: Freshwater Stream/River Environment: Receiving Water: An Adjacent Small Watercourse Status: New Consent (Water Resources Act 1991, Section 88 & Schedule 10 as amended by Environment Act 1995) Positional Accuracy: Located by supplier to within 10m</p>	A18SE (N)	627	2	499501 103960
6	<p>Discharge Consents</p> <p>Operator: Beeching Ltd Property Type: REAL ESTATE ACTIVITIES/BUYING/SELLING/RENTING Location: 18 New Business Units, Ford Lane Industrial Estate, Ford Arundel, West Sussex Authority: Environment Agency, Southern Region Catchment Area: Not Supplied Reference: P06893 Permit Version: 1 Effective Date: 22nd September 1997 Issued Date: 22nd September 1997 Revocation Date: Not Supplied Discharge Type: Sewage Discharges - Final/Treated Effluent - Not Water Company Discharge: Freshwater Stream/River Environment: Receiving Water: Freshwater River Status: New Consent (Water Resources Act 1991, Section 88 & Schedule 10 as amended by Environment Act 1995) Positional Accuracy: Located by supplier to within 10m</p>	A18SE (N)	648	2	499510 103980
7	<p>Discharge Consents</p> <p>Operator: Mr P Hague Property Type: DOMESTIC PROPERTY (SINGLE) (INCL FARM HOUSE) Location: Newhiuse Farm, Ford Lane, Ford, Nr Arundel Authority: Environment Agency, Southern Region Catchment Area: Not Supplied Reference: P09053 Permit Version: 1 Effective Date: 26th May 2000 Issued Date: 26th May 2000 Revocation Date: Not Supplied Discharge Type: Sewage Discharges - Final/Treated Effluent - Not Water Company Discharge: Onto Land Environment: Receiving Water: Onto Land Status: Pre National Rivers Authority Legislation where issue date < 01/09/1989 Positional Accuracy: Located by supplier to within 10m</p>	A14NW (NE)	630	2	499980 103670
8	<p>Discharge Consents</p> <p>Operator: Styropak (Uk) Ltd Property Type: WASTE COLLECTION/TREATMENT/DISPOSAL/MATERIALS RECOVERY Location: Styropak Uk Ltd Unit A, Rudford Industrial Estate, Ford, Near Arundel, Bn18 0bd Authority: Environment Agency, Southern Region Catchment Area: Adur Estuary & Freshwater Tributaries Reference: P05662 Permit Version: 1 Effective Date: 10th August 1995 Issued Date: 10th August 1995 Revocation Date: Not Supplied Discharge Type: Sewage Discharges - Final/Treated Effluent - Not Water Company Discharge: Freshwater Stream/River Environment: Receiving Water: Tributary Of River Arun Status: New Consent, by Application (Water Resources Act 1991, Section 113 & Schedule 12) Positional Accuracy: Located by supplier to within 10m</p>	A9SW (SE)	768	2	499790 102650

Map ID	Details	Quadrant Reference (Compass Direction)	Estimated Distance From Site	Contact	NGR
8	<p>Discharge Consents</p> <p>Operator: Rudford Industrial Estate Property Type: Industrial Parks & Estates Location: Rudford Industrial Estate, Ford Airfield, Ford, Arundel, West Sussex Authority: Environment Agency, Southern Region Catchment Area: Old-Arun 70 Reference: P02171 Permit Version: 1 Effective Date: 1st April 1991 Issued Date: 1st April 1991 Revocation Date: 20th March 1996 Discharge Type: Sewage Discharges - Final/Treated Effluent - Not Water Company Discharge: Saline Estuary Environment: Receiving Water: Saline Estuary Status: Post National Rivers Authority Legislation where issue date > 31/08/1989 Positional Accuracy: Located by supplier to within 100m</p>	A9SW (SE)	768	2	499790 102650
9	<p>Discharge Consents</p> <p>Operator: Tarmac Heavy Building Materials Uk Ltd Property Type: Undefined Or Other Location: Tarmac Topblock Ltd Ford Airfield Industrial Est, Yapton, Arundel, West Sussex, Bn18 0hy Authority: Environment Agency, Southern Region Catchment Area: Old-unknown river Reference: P06572 Permit Version: 10 Effective Date: 1st October 2001 Issued Date: 17th September 2001 Revocation Date: 31st December 2001 Discharge Type: Trade Discharge - Process Water Discharge: Freshwater Stream/River Environment: Receiving Water: River Arun Status: Post National Rivers Authority Legislation where issue date > 31/08/1989 Positional Accuracy: Located by supplier to within 10m</p>	A14NE (E)	829	2	500270 103420
9	<p>Discharge Consents</p> <p>Operator: Tarmac Heavy Building Materials Uk Ltd Property Type: Undefined Or Other Location: Tarmac Topblock Ltd Ford Airfield Industrial Est, Yapton, Arundel, West Sussex, Bn18 0hy Authority: Environment Agency, Southern Region Catchment Area: Old-unknown river Reference: P06572 Permit Version: 9 Effective Date: 1st July 2001 Issued Date: 29th June 2001 Revocation Date: 30th September 2001 Discharge Type: Trade Discharge - Process Water Discharge: Freshwater Stream/River Environment: Receiving Water: River Arun Status: Post National Rivers Authority Legislation where issue date > 31/08/1989 Positional Accuracy: Located by supplier to within 10m</p>	A14NE (E)	829	2	500270 103420
9	<p>Discharge Consents</p> <p>Operator: Tarmac Heavy Building Materials Uk Ltd Property Type: Undefined Or Other Location: Tarmac Topblock Ltd Ford Airfield Industrial Est, Yapton, Arundel, West Sussex, Bn18 0hy Authority: Environment Agency, Southern Region Catchment Area: Old-unknown river Reference: P06572 Permit Version: 8 Effective Date: 1st January 2001 Issued Date: 22nd December 2000 Revocation Date: 30th June 2001 Discharge Type: Trade Discharge - Process Water Discharge: Freshwater Stream/River Environment: Receiving Water: River Arun Status: Post National Rivers Authority Legislation where issue date > 31/08/1989 Positional Accuracy: Located by supplier to within 10m</p>	A14NE (E)	829	2	500270 103420

Map ID	Details	Quadrant Reference (Compass Direction)	Estimated Distance From Site	Contact	NGR
9	<p>Discharge Consents</p> <p>Operator: Tarmac Heavy Building Materials Uk Ltd Property Type: Undefined Or Other Location: Tarmac Topblock Ltd Ford Airfield Industrial Est, Yapton, Arundel, West Sussex, Bn18 0hy Authority: Environment Agency, Southern Region Catchment Area: Old-unknown river Reference: P06572 Permit Version: 7 Effective Date: 1st May 2000 Issued Date: 1st May 2000 Revocation Date: 31st December 2000 Discharge Type: Trade Discharge - Process Water Discharge: Freshwater Stream/River Environment: Receiving Water: River Arun Status: Post National Rivers Authority Legislation where issue date > 31/08/1989 Positional Accuracy: Located by supplier to within 10m</p>	A14NE (E)	829	2	500270 103420
9	<p>Discharge Consents</p> <p>Operator: Tarmac Heavy Building Materials Uk Ltd Property Type: Undefined Or Other Location: Tarmac Topblock Ltd Ford Airfield Industrial Est, Yapton, Arundel, West Sussex, Bn18 0hy Authority: Environment Agency, Southern Region Catchment Area: Old-unknown river Reference: P06572 Permit Version: 5 Effective Date: 1st May 1999 Issued Date: 19th April 1999 Revocation Date: 31st October 1999 Discharge Type: Trade Discharge - Process Water Discharge: Freshwater Stream/River Environment: Receiving Water: River Arun Status: Post National Rivers Authority Legislation where issue date > 31/08/1989 Positional Accuracy: Located by supplier to within 10m</p>	A14NE (E)	829	2	500270 103420
9	<p>Discharge Consents</p> <p>Operator: Tarmac Heavy Building Materials Uk Ltd Property Type: Undefined Or Other Location: Tarmac Topblock Ltd Ford Airfield Industrial Est, Yapton, Arundel, West Sussex, Bn18 0hy Authority: Environment Agency, Southern Region Catchment Area: Old-unknown river Reference: P06572 Permit Version: 6 Effective Date: 1st November 1999 Issued Date: 19th April 1999 Revocation Date: 30th April 2000 Discharge Type: Trade Discharge - Process Water Discharge: Freshwater Stream/River Environment: Receiving Water: River Arun Status: Post National Rivers Authority Legislation where issue date > 31/08/1989 Positional Accuracy: Located by supplier to within 10m</p>	A14NE (E)	829	2	500270 103420
9	<p>Discharge Consents</p> <p>Operator: Tarmac Heavy Building Materials Uk Ltd Property Type: Undefined Or Other Location: Tarmac Topblock Ltd Ford Airfield Industrial Est, Yapton, Arundel, West Sussex, Bn18 0hy Authority: Environment Agency, Southern Region Catchment Area: Old-unknown river Reference: P06572 Permit Version: 4 Effective Date: 30th October 1998 Issued Date: 30th October 1998 Revocation Date: 1st May 1999 Discharge Type: Trade Discharge - Process Water Discharge: Freshwater Stream/River Environment: Receiving Water: River Arun Status: Post National Rivers Authority Legislation where issue date > 31/08/1989 Positional Accuracy: Located by supplier to within 10m</p>	A14NE (E)	829	2	500270 103420

Map ID	Details	Quadrant Reference (Compass Direction)	Estimated Distance From Site	Contact	NGR
9	<p>Discharge Consents</p> <p>Operator: Tarmac Heavy Building Materials Uk Ltd Property Type: Undefined Or Other Location: Tarmac Topblock Ltd Ford Airfield Industrial Est, Yapton, Arundel, West Sussex, Bn18 0hy Authority: Environment Agency, Southern Region Catchment Area: Old-unknown river Reference: P06572 Permit Version: 3 Effective Date: 1st July 1998 Issued Date: 1st July 1998 Revocation Date: 30th October 1998 Discharge Type: Trade Discharge - Process Water Discharge: Freshwater Stream/River Environment: Receiving Water: River Arun Status: Post National Rivers Authority Legislation where issue date > 31/08/1989 Positional Accuracy: Located by supplier to within 10m</p>	A14NE (E)	829	2	500270 103420
9	<p>Discharge Consents</p> <p>Operator: Tarmac Heavy Building Materials Uk Ltd Property Type: Undefined Or Other Location: Tarmac Topblock Ltd Ford Airfield Industrial Est, Yapton, Arundel, West Sussex, Bn18 0hy Authority: Environment Agency, Southern Region Catchment Area: Old-unknown river Reference: P06572 Permit Version: 2 Effective Date: 6th January 1998 Issued Date: 6th January 1998 Revocation Date: 30th June 1998 Discharge Type: Trade Discharge - Process Water Discharge: Freshwater Stream/River Environment: Receiving Water: River Arun Status: Post National Rivers Authority Legislation where issue date > 31/08/1989 Positional Accuracy: Located by supplier to within 10m</p>	A14NE (E)	829	2	500270 103420
10	<p>Discharge Consents</p> <p>Operator: H M Prison Ford Property Type: Mixed Farming Location: H M Prison Ford, Ford, Arundel, West Sussex, Bn18 Authority: Environment Agency, Southern Region Catchment Area: Not Supplied Reference: App/So/40su Permit Version: 1 Effective Date: 1st April 1999 Issued Date: 1st April 1999 Revocation Date: Not Supplied Discharge Type: Trade Discharge - Process Water Discharge: Into Land Environment: Receiving Water: Into Land Status: New Consent (Water Resources Act 1991, Section 88 & Schedule 10 as amended by Environment Act 1995) Positional Accuracy: Located by supplier to within 10m</p>	A9NE (SE)	871	2	500140 102810
11	<p>Discharge Consents</p> <p>Operator: Rudford Industrial Estate Property Type: Industrial Parks & Estates Location: Rudford Industrial Estate, Ford Airfield, Ford, Arundel, West Sussex Authority: Environment Agency, Southern Region Catchment Area: Old-Arun 70 Reference: P02171 Permit Version: 1 Effective Date: 1st April 1991 Issued Date: 1st April 1991 Revocation Date: 20th March 1996 Discharge Type: Sewage Discharges - Final/Treated Effluent - Not Water Company Discharge: Saline Estuary Environment: Receiving Water: Saline Estuary Status: Post National Rivers Authority Legislation where issue date > 31/08/1989 Positional Accuracy: Located by supplier to within 10m</p>	A8SE (S)	871	2	499735 102515

Map ID	Details	Quadrant Reference (Compass Direction)	Estimated Distance From Site	Contact	NGR
11	<p>Discharge Consents</p> <p>Operator: R T Page And Sons Ltd Property Type: REAL ESTATE ACTIVITIES/BUYING/SELLING/RENTING Location: Unit R, Rudford Industrial Estate, Ford Arundel, West Sussex, Bn18 0bs Authority: Environment Agency, Southern Region Catchment Area: Not Supplied Reference: P05668 Permit Version: 1 Effective Date: 12th May 1995 Issued Date: 12th May 1995 Revocation Date: 31st March 1997 Discharge Type: Sewage Discharges - Final/Treated Effluent - Not Water Company Discharge: Canal Environment: Receiving Water: Canal Status: Lapsed (under Environment Act 1995, Schedule 23) Positional Accuracy: Located by supplier to within 10m</p>	A8SE (S)	874	2	499730 102510
11	<p>Discharge Consents</p> <p>Operator: The Rudford Estate Management Company Ltd Property Type: Undefined Or Other Location: Carte Blanche Greetings Ltd Unit S.1, Rudford Ind Est, Ford Nr Arundel, West Sussex, Bn18 0bs Authority: Environment Agency, Southern Region Catchment Area: Adur Estuary & Freshwater Tributaries Reference: P05661 Permit Version: 1 Effective Date: 10th August 1995 Issued Date: 10th August 1995 Revocation Date: Not Supplied Discharge Type: Sewage Discharges - Final/Treated Effluent - Not Water Company Discharge: Freshwater Stream/River Environment: Receiving Water: Unknown Status: Post National Rivers Authority Legislation where issue date > 31/08/1989 Positional Accuracy: Located by supplier to within 100m</p>	A8SE (S)	899	2	499750 102490
12	<p>Discharge Consents</p> <p>Operator: T W Rutter (Accessories) Ltd Property Type: REAL ESTATE ACTIVITIES/BUYING/SELLING/RENTING Location: Unit L, Rudford Industrial Estate, Ford Arundel, West Sussex, Bn18 0bd Authority: Environment Agency, Southern Region Catchment Area: Not Given Reference: P05669 Permit Version: 1 Effective Date: 12th May 1995 Issued Date: 12th May 1995 Revocation Date: 31st March 1997 Discharge Type: Sewage Discharges - Final/Treated Effluent - Not Water Company Discharge: Freshwater Stream/River Environment: Receiving Water: Freshwater River Status: Lapsed (under Environment Act 1995, Schedule 23) Positional Accuracy: Located by supplier to within 100m</p>	A9SW (SE)	917	2	499900 102540
12	<p>Discharge Consents</p> <p>Operator: Farid Municipal Vehicles Ltd Property Type: MAKING OF MOTOR VEHICLES+TRAILERS/CARS/CARAVANS Location: Unit K, Rudford Industrial Estate, Ford Arundel, West Sussex, Bn18 0bd Authority: Environment Agency, Southern Region Catchment Area: Not Given Reference: P05663 Permit Version: 1 Effective Date: 12th May 1995 Issued Date: 12th May 1995 Revocation Date: Not Supplied Discharge Type: Sewage Discharges - Final/Treated Effluent - Not Water Company Discharge: Freshwater Stream/River Environment: Receiving Water: Freshwater River Status: Post National Rivers Authority Legislation where issue date > 31/08/1989 Positional Accuracy: Located by supplier to within 100m</p>	A9SW (SE)	929	2	499890 102520

Map ID	Details	Quadrant Reference (Compass Direction)	Estimated Distance From Site	Contact	NGR
12	<p>Discharge Consents</p> <p>Operator: Photain Controls Ltd Property Type: Undefined Or Other Location: Unit 18, Hangar 3, Ford Airfield , Arundel West Sussex Authority: Environment Agency, Southern Region Catchment Area: Not Supplied Reference: P00217 Permit Version: 1 Effective Date: 16th December 1985 Issued Date: 16th December 1985 Revocation Date: 31st March 1995 Discharge Type: Sewage Discharges - Final/Treated Effluent - Not Water Company Discharge: Freshwater Stream/River Environment: Receiving Water: Freshwater River Status: Pre National Rivers Authority Legislation where issue date < 01/09/1989 Positional Accuracy: Located by supplier to within 100m</p>	A9SW (SE)	952	2	499900 102500
12	<p>Discharge Consents</p> <p>Operator: Photain Controls Ltd Property Type: Undefined Or Other Location: Unit 18, Hangar 3, Ford Airfield , Arundel West Sussex Authority: Environment Agency, Southern Region Catchment Area: Not Supplied Reference: P00217 Permit Version: 1 Effective Date: 16th December 1985 Issued Date: 16th December 1985 Revocation Date: 31st March 1995 Discharge Type: Discharge Of Other Matter-Surface Water Discharge: Freshwater Stream/River Environment: Receiving Water: Freshwater River Status: Pre National Rivers Authority Legislation where issue date < 01/09/1989 Positional Accuracy: Located by supplier to within 100m</p>	A9SW (SE)	952	2	499900 102500
13	<p>Discharge Consents</p> <p>Operator: Langridge Developments (Sussex) Limited Property Type: REAL ESTATE ACTIVITIES/BUYING/SELLING/RENTING Location: Unit V1 Rudford Industrial Estate, Ford Road, Ford, Nr Arundel, West Sussex, Bn18 0bs Authority: Environment Agency, Southern Region Catchment Area: Adur Estuary & Freshwater Tributaries Reference: P05714 Permit Version: 1 Effective Date: 22nd August 1995 Issued Date: 22nd August 1995 Revocation Date: Not Supplied Discharge Type: Sewage Discharges - Final/Treated Effluent - Not Water Company Discharge: Freshwater Stream/River Environment: Receiving Water: Tributary Of The River Arun Status: Post National Rivers Authority Legislation where issue date > 31/08/1989 Positional Accuracy: Located by supplier to within 100m</p>	A9SW (S)	969	2	499790 102430
13	<p>Discharge Consents</p> <p>Operator: Rudford Industrial Estate Property Type: Industrial Parks & Estates Location: Rudford Industrial Estate, Ford Airfield, Ford, Arundel, West Sussex Authority: Environment Agency, Southern Region Catchment Area: Old-Arun 70 Reference: P02171 Permit Version: 1 Effective Date: 1st April 1991 Issued Date: 1st April 1991 Revocation Date: 20th March 1996 Discharge Type: Sewage Discharges - Final/Treated Effluent - Not Water Company Discharge: Saline Estuary Environment: Receiving Water: Saline Estuary Status: Post National Rivers Authority Legislation where issue date > 31/08/1989 Positional Accuracy: Located by supplier to within 10m</p>	A9SW (S)	973	2	499799 102430

Map ID	Details	Quadrant Reference (Compass Direction)	Estimated Distance From Site	Contact	NGR
14	<p>Discharge Consents</p> <p>Operator: Photain Controls Plc Property Type: REAL ESTATE ACTIVITIES/BUYING/SELLING/RENTING Location: Unit D, Rudford Industrial Estate, Ford Arundel, West Sussex, Bn18 0be Authority: Environment Agency, Southern Region Catchment Area: Not Supplied Reference: P05664 Permit Version: 1 Effective Date: 12th May 1995 Issued Date: 12th May 1995 Revocation Date: Not Supplied Discharge Type: Sewage Discharges - Final/Treated Effluent - Not Water Company Discharge: Freshwater Stream/River Environment: Receiving Water: Freshwater River Status: Post National Rivers Authority Legislation where issue date > 31/08/1989 Positional Accuracy: Located by supplier to within 10m</p>	A9SW (SE)	973	2	499960 102510
14	<p>Discharge Consents</p> <p>Operator: Rudford Industrial Estate Property Type: Industrial Parks & Estates Location: Rudford Industrial Estate, Ford Airfield, Ford, Arundel, West Sussex Authority: Environment Agency, Southern Region Catchment Area: Old-Arun 70 Reference: P02171 Permit Version: 1 Effective Date: 1st April 1991 Issued Date: 1st April 1991 Revocation Date: 20th March 1996 Discharge Type: Sewage Discharges - Final/Treated Effluent - Not Water Company Discharge: Saline Estuary Environment: Receiving Water: Saline Estuary Status: Post National Rivers Authority Legislation where issue date > 31/08/1989 Positional Accuracy: Located by supplier to within 100m</p>	A9SW (SE)	973	2	499960 102510
15	<p>Discharge Consents</p> <p>Operator: D & D Bros. Double Glazing Property Type: MAKING OF GLASS/CERAMICS/CEMENT/CUTTING STONE Location: Unit J3, Rudford Industrial Estate, Ford Arundel, West Sussex, Bn18 0bs Authority: Environment Agency, Southern Region Catchment Area: Not Given Reference: P05665 Permit Version: 1 Effective Date: 12th May 1995 Issued Date: 12th May 1995 Revocation Date: 31st March 1997 Discharge Type: Sewage Discharges - Final/Treated Effluent - Not Water Company Discharge: Freshwater Stream/River Environment: Receiving Water: Freshwater River Status: Lapsed (under Environment Act 1995, Schedule 23) Positional Accuracy: Located by supplier to within 100m</p>	A9SW (SE)	987	2	499900 102460
16	<p>Integrated Pollution Prevention And Control</p> <p>Name: Southern Water Services Limited Location: Ford Wastewater Treatment Works, Ford Wastewater Treatment Works, Ford, ARUNDEL, West Sussex, BN18 0HY Authority: Environment Agency - South East Region, Solent & South Downs Area Permit Reference: CP3134ZY Original Permit Ref: Kp3130kx Effective Date: Not Supplied Status: Valid Application Type: Variation App. Sub Type: Minor Positional Accuracy: Automatically positioned to the address Activity Code: 0.0 Associated Process Activity Description: Associated Process Primary Activity: Y</p>	A13SW (S)	309	2	499419 103028

Map ID	Details	Quadrant Reference (Compass Direction)	Estimated Distance From Site	Contact	NGR
16	<p>Integrated Pollution Prevention And Control</p> <p>Name: Southern Water Services Limited Location: Ford Wtw Eaeprkp3130kxa001, Ford Wastewater Treatment Works, Ford, ARUNDEL, West Sussex, BN18 0HY Authority: Environment Agency, Southern Region Permit Reference: KP3130KX Original Permit Ref: Kp3130kx Effective Date: 30th November 2010 Status: Effective Application Type: Application App. Sub Type: New Positional Accuracy: Manually positioned to the address or location Activity Code: 1.1 A(1) (B) (I) Activity Description: Combustion; Recovered Oil Greater Or Equal To 3Mw But Less Than 50Mw Primary Activity: Y</p>	A13SW (S)	310	2	499419 103028
16	<p>Integrated Pollution Prevention And Control</p> <p>Name: Southern Water Services Limited Location: Ford Wtw Eaeprkp3130kxa001, Ford Wastewater Treatment Works, Ford, ARUNDEL, West Sussex, BN18 0HY Authority: Environment Agency - South East Region, Solent & South Downs Area Permit Reference: KP3130KX Original Permit Ref: Kp3130kx Effective Date: 30th November 2010 Status: Superseded By Variation Application Type: Application App. Sub Type: New Positional Accuracy: Located by supplier to within 100m Activity Code: 1.1 A(1) (B) (I) Activity Description: Combustion; Recovered Oil Greater Or Equal To 3Mw But Less Than 50Mw Primary Activity: Y</p>	A13SW (S)	340	2	499400 103000
17	<p>Local Authority Pollution Prevention and Controls</p> <p>Name: Tarmac Topblock Ltd Location: Hangers 1 & 2, Ford Industrial Estate, Yapton Arundel, BN18 0BF Authority: Arun District Council, Environmental Health Department Permit Reference: 1878 Dated: 23rd October 1992 Process Type: Local Authority Air Pollution Control Description: PG3/1Blending, packing, loading and use of bulk cement Status: Authorisation revoked Positional Accuracy: Manually positioned to the address or location</p>	A13NW (NW)	51	3	499408 103369
18	<p>Local Authority Pollution Prevention and Controls</p> <p>Name: Complete Workwear Services Ltd Location: Unit 1 Block C, Ford Industrial Estate, Yapton, Arundel, BN18 0HY Authority: Arun District Council, Environmental Health Department Permit Reference: 10594 Dated: 30th June 2011 Process Type: Local Authority Pollution Prevention and Control Description: PG6/46 Dry cleaning Status: Permitted Positional Accuracy: Manually positioned to the address or location</p>	A12SE (W)	558	3	498927 103133
19	<p>Local Authority Pollution Prevention and Controls</p> <p>Name: Hypablast PlcRockland Clothing Ltd Location: Unit 3 Block C, Ford Industrial Estate, Yapton, Arundel, Bn18 0hy Authority: Arun District Council, Environmental Health Department Permit Reference: 13337 Dated: 6th June 2014 Process Type: Local Authority Pollution Prevention and Control Description: PG6/46 Dry cleaning Status: Permitted Positional Accuracy: Manually positioned to the address or location</p>	A12SE (SW)	561	3	498930 103117
19	<p>Local Authority Pollution Prevention and Controls</p> <p>Name: Tarmac Topblock Ltd Location: Hangers 1 & 2, Ford Airfield Industrial Estate, Ford, ARUNDEL, West Sussex, BN18 0HY Authority: Arun District Council, Environmental Health Department Permit Reference: Ppc/2/04 Dated: 23rd October 1992 Process Type: Local Authority Pollution Prevention and Control Description: PG3/1Blending, packing, loading and use of bulk cement Status: Authorisation revoked Positional Accuracy: Manually positioned within the geographical locality</p>	A12SE (SW)	577	3	498932 103074

Map ID	Details	Quadrant Reference (Compass Direction)	Estimated Distance From Site	Contact	NGR
20	<p>Local Authority Pollution Prevention and Controls</p> <p>Name: F L Gamble & Sons Ltd Location: Unit 6 Hanger 3, Rudford Industrial Estate, Ford Road Ford, ARUNDEL, West Sussex, BN18 0BD Authority: Arun District Council, Environmental Health Department Permit Reference: 5855 Dated: 25th January 1993 Process Type: Local Authority Air Pollution Control Description: PG3/8 Quarry processes including roadstone plants and the size reduction of bricks, tiles and concrete Status: Authorisation revoked Positional Accuracy: Manually positioned to the address or location</p>	A8SE (S)	870	3	499749 102521
21	<p>Local Authority Pollution Prevention and Control Enforcements</p> <p>Location: Hanger 1 Ford Airfield Industrial Estate, Ford, Arundel, West Sussex, Bn18 0hy Type: Air Pollution Control Enforcement Notice Reference: EPA/3/92 Date Issued: 1st March 2001 Enforcement Date: Not Supplied Details: Not Supplied Positional Accuracy: Manually positioned within the geographical locality</p>	A12SE (SW)	507	3	499040 103033
	<p>Nearest Surface Water Feature</p>	A18SE (N)	449	-	499458 103785
22	<p>Pollution Incidents to Controlled Waters</p> <p>Property Type: Industrial: Other Location: Field Ditches, /River Arun Authority: Environment Agency, Southern Region Pollutant: Miscellaneous - Inert Suspended Solids Note: Grey Deposit In Ditch; Industrial: Other Incident Date: 7th March 1994 Incident Reference: 884 Catchment Area: Not Given Receiving Water: Not Given Cause of Incident: Industrial Chemicals Incident Severity: Category 3 - Minor Incident Positional Accuracy: Located by supplier to within 100m</p>	A14NE (E)	850	2	500290 103430
23	<p>Pollution Incidents to Controlled Waters</p> <p>Property Type: Other General Premises Location: Tributary Of Riverarun Authority: Environment Agency, Southern Region Pollutant: Miscellaneous - Unknown Note: Sewage Smell Some Dead Fish; Miscellaneous Premises: Unknown Incident Date: 16th September 1995 Incident Reference: 1421 Catchment Area: Not Given Receiving Water: Not Given Cause of Incident: Miscellaneous/Other Pollution Type Incident Severity: Category 3 - Minor Incident Positional Accuracy: Located by supplier to within 100m</p>	A19SE (NE)	955	2	500250 103850
24	<p>Water Abstractions</p> <p>Operator: Tarmac Ltd Licence Number: 27/198 Permit Version: 1 Location: Ford Industrial Estate, Arundel Authority: Environment Agency, Southern Region Abstraction: Construction: Process Water Abstraction Type: Water may be abstracted from a single point Source: Groundwater Daily Rate (m3): Not Supplied Yearly Rate (m3): Not Supplied Details: Outlined In Black On Attached Map Authorised Start: 01 January Authorised End: 31 December Permit Start Date: 4th January 2001 Permit End Date: Not Supplied Positional Accuracy: Located by supplier to within 10m</p>	A13NE (NE)	100	2	499530 103390

Map ID	Details	Quadrant Reference (Compass Direction)	Estimated Distance From Site	Contact	NGR
24	<p>Water Abstractions</p> <p>Operator: Tarmac Heavy Building Materials Ltd Licence Number: 27/196 Permit Version: 1 Location: Ford Industrial Estate, Arundel Authority: Environment Agency, Southern Region Abstraction: Construction: Process Water Abstraction Type: Water may be abstracted from a single point Source: Groundwater Daily Rate (m3): Not Supplied Yearly Rate (m3): Not Supplied Details: Outlined On Licence Map Authorised Start: 13 March Authorised End: 31 December Permit Start Date: 13th March 2000 Permit End Date: Not Supplied Positional Accuracy: Located by supplier to within 10m</p>	A13NE (NE)	100	2	499530 103390
25	<p>Water Abstractions</p> <p>Operator: Mr A Langmead Licence Number: 10/41/412004 Permit Version: 100 Location: Wicks Farm, Yapton Authority: Environment Agency, Southern Region Abstraction: General Farming And Domestic Abstraction Type: Water may be abstracted from a single point Source: Groundwater Daily Rate (m3): Not Supplied Yearly Rate (m3): Not Supplied Details: See Licence Map Authorised Start: 01 April Authorised End: 31 March Permit Start Date: 2nd April 1987 Permit End Date: Not Supplied Positional Accuracy: Located by supplier to within 100m</p>	A18SW (N)	586	2	499330 103910
26	<p>Water Abstractions</p> <p>Operator: R Hague, Esq Licence Number: 412001 Permit Version: Not Supplied Location: New House Farm, FORD Authority: Environment Agency, Southern Region Abstraction: Agriculture (General) Abstraction Type: Not Supplied Source: Groundwater Daily Rate (m3): 9 Yearly Rate (m3): 1659.1 Details: H5 Chalk Authorised Start: Not Supplied Authorised End: Not Supplied Permit Start Date: Not Supplied Permit End Date: Not Supplied Positional Accuracy: Located by supplier to within 100m</p>	A19SW (NE)	600	2	499930 103690
27	<p>Water Abstractions</p> <p>Operator: Keith Langmead Ltd Licence Number: 10/41/412007 Permit Version: 101 Location: Wicks Farm, Ford Authority: Environment Agency, Southern Region Abstraction: General Agriculture: Spray Irrigation - Direct Abstraction Type: Water may be abstracted from a single point Source: Groundwater Daily Rate (m3): Not Supplied Yearly Rate (m3): Not Supplied Details: See Licence Map Authorised Start: 01 June Authorised End: 30 September Permit Start Date: 31st March 2016 Permit End Date: Not Supplied Positional Accuracy: Located by supplier to within 10m</p>	A17SE (NW)	886	2	498790 103930

Map ID	Details	Quadrant Reference (Compass Direction)	Estimated Distance From Site	Contact	NGR
27	<p>Water Abstractions</p> <p>Operator: Mr A C Langmead Esq Licence Number: 10/41/412007 Permit Version: 100 Location: Wicks Farm, Ford Authority: Environment Agency, Southern Region Abstraction: General Agriculture: Spray Irrigation - Direct Abstraction Type: Water may be abstracted from a single point Source: Groundwater Daily Rate (m3): Not Supplied Yearly Rate (m3): Not Supplied Details: See Licence Map Authorised Start: 01 June Authorised End: 30 September Permit Start Date: 30th May 1989 Permit End Date: Not Supplied Positional Accuracy: Located by supplier to within 100m</p>	A17SE (NW)	886	2	498790 103930
	<p>Water Abstractions</p> <p>Operator: Keith Langmead Ltd Licence Number: 27/190 Permit Version: 102 Location: Point A On Binstead Rife, Wicks Farm, Yapton Authority: Environment Agency, Southern Region Abstraction: General Agriculture: Spray Irrigation - Storage Abstraction Type: Water may be abstracted from a single point Source: Surface Daily Rate (m3): Not Supplied Yearly Rate (m3): Not Supplied Details: Shown Outlined In Red On Licence Map Authorised Start: 01 November Authorised End: 31 March Permit Start Date: 16th April 2019 Permit End Date: Not Supplied Positional Accuracy: Located by supplier to within 10m</p>	A22SE (NW)	1336	2	498810 104510
	<p>Water Abstractions</p> <p>Operator: Keith Langmead Ltd Licence Number: 27/190 Permit Version: 101 Location: Point A On Binstead Rife, Wicks Farm, Yapton Authority: Environment Agency, Southern Region Abstraction: General Agriculture: Spray Irrigation - Storage Abstraction Type: Water may be abstracted from a single point Source: Surface Daily Rate (m3): Not Supplied Yearly Rate (m3): Not Supplied Details: Shown Outlined In Black On Licence Map Authorised Start: 01 November Authorised End: 31 March Permit Start Date: 1st April 2001 Permit End Date: Not Supplied Positional Accuracy: Located by supplier to within 10m</p>	A22SE (NW)	1336	2	498810 104510
	<p>Water Abstractions</p> <p>Operator: A.C. Langmead Ltd Licence Number: 27/190 Permit Version: 100 Location: Point A On Binstead Rife, Wicks Farm, Yapton Authority: Environment Agency, Southern Region Abstraction: General Agriculture: Spray Irrigation - Storage Abstraction Type: Water may be abstracted from a single point Source: Surface Daily Rate (m3): Not Supplied Yearly Rate (m3): Not Supplied Details: Shown Outlined In Black On Licence Map Authorised Start: 01 November Authorised End: 31 March Permit Start Date: 16th August 1996 Permit End Date: Not Supplied Positional Accuracy: Located by supplier to within 100m</p>	A22SE (NW)	1336	2	498810 104510

Map ID	Details	Quadrant Reference (Compass Direction)	Estimated Distance From Site	Contact	NGR
	<p>Water Abstractions</p> <p>Operator: T Luckin & Son Licence Number: 10/41/411022 Permit Version: 1 Location: Tortington Drainage Ditches Authority: Environment Agency, Southern Region Abstraction: General Agriculture: Spray Irrigation - Direct Abstraction Type: Water may be abstracted from a single point Source: Surface Daily Rate (m3): Not Supplied Yearly Rate (m3): Not Supplied Details: Not Supplied Authorised Start: 01 January Authorised End: 31 December Permit Start Date: 1st April 2016 Permit End Date: Not Supplied Positional Accuracy: Located by supplier to within 10m</p>	A24NW (N)	1560	2	499820 104850
	<p>Water Abstractions</p> <p>Operator: T Luckin & Son Licence Number: 10/41/411022ca Permit Version: 100 Location: Drainage Ditches At Tortington Authority: Environment Agency, Southern Region Abstraction: General Agriculture: Spray Irrigation - Direct Abstraction Type: Water may be abstracted from a single point Source: Surface Daily Rate (m3): 55 Yearly Rate (m3): 12272.6 Details: See Licence Map Authorised Start: 01 January Authorised End: 31 December Permit Start Date: 19th August 1985 Permit End Date: Not Supplied Positional Accuracy: Located by supplier to within 10m</p>	A24NW (N)	1560	2	499820 104850
	<p>Water Abstractions</p> <p>Operator: Messrs T Luckin & Son Licence Number: 411022 Permit Version: Not Supplied Location: Drainage Ditches , TORTINGTON Authority: Environment Agency, Southern Region Abstraction: Spray Irrigation Abstraction Type: Not Supplied Source: Surface Daily Rate (m3): 55 Yearly Rate (m3): 12272 Details: Tributary Of Arun Authorised Start: Not Supplied Authorised End: Not Supplied Permit Start Date: Not Supplied Permit End Date: Not Supplied Positional Accuracy: Located by supplier to within 100m</p>	A24NW (N)	1560	2	499820 104850
	<p>Water Abstractions</p> <p>Operator: Mr A Clay Esq Licence Number: 10/41/411007 Permit Version: 100 Location: The Streddles, North End Road, Yapton Authority: Environment Agency, Southern Region Abstraction: Agriculture: Horticultural Watering Abstraction Type: Water may be abstracted from a single point Source: Groundwater Daily Rate (m3): Not Supplied Yearly Rate (m3): Not Supplied Details: See Licence Map Authorised Start: 01 April Authorised End: 31 March Permit Start Date: 18th July 1979 Permit End Date: Not Supplied Positional Accuracy: Located by supplier to within 100m</p>	A16SW (W)	1681	2	497840 103830

Map ID	Details	Quadrant Reference (Compass Direction)	Estimated Distance From Site	Contact	NGR
	Water Abstractions Operator: Adviserate T/A Southdown Flowers Licence Number: 412002 Permit Version: Not Supplied Location: Adviserate Limited Authority: Environment Agency, Southern Region Abstraction: Spray Irrigation Abstraction Type: Not Supplied Source: Surface Daily Rate (m3): 68 Yearly Rate (m3): 18181 Details: Todhurst Rife (Trib Arun) Authorised Start: Not Supplied Authorised End: Not Supplied Permit Start Date: Not Supplied Permit End Date: Not Supplied Positional Accuracy: Located by supplier to within 100m	A21SW (NW)	1796	2	498000 104400
	Water Abstractions Operator: T Luckin & Son Licence Number: 10/41/411020 Permit Version: 100 Location: Internal Ditches At Tortington Authority: Environment Agency, Southern Region Abstraction: General Agriculture: Spray Irrigation - Direct Abstraction Type: Water may be abstracted from a river or stream reach, or a row of wellpoints Source: Surface Daily Rate (m3): Not Supplied Yearly Rate (m3): Not Supplied Details: See Licence Map Authorised Start: 01 April Authorised End: 30 September Permit Start Date: 8th June 2009 Permit End Date: Not Supplied Positional Accuracy: Located by supplier to within 10m	A25NW (NE)	1839	2	500460 104870
	Water Abstractions Operator: J A Longhurst, Esq Licence Number: 411010 Permit Version: Not Supplied Location: Reedy Rife, Church Farm, LYMINSTER Authority: Environment Agency, Southern Region Abstraction: Spray Irrigation Abstraction Type: Not Supplied Source: Surface Daily Rate (m3): 655 Yearly Rate (m3): 13636.2 Details: Tributary Of Arun Authorised Start: Not Supplied Authorised End: Not Supplied Permit Start Date: Not Supplied Permit End Date: Not Supplied Positional Accuracy: Unknown	A25SE (NE)	1968	2	500970 104580
	Groundwater Vulnerability Map Combined Classification: Secondary Superficial Aquifer - Medium Vulnerability Combined Vulnerability: Medium Combined Aquifer: Productive Bedrock Aquifer, Productive Superficial Aquifer Pollutant Speed: Intermediate Bedrock Flow: Well Connected Fractures Dilution: 300-550 mm/year Baseflow Index: >70% Superficial: >90% Patchiness: Superficial 3-10m Thickness: Superficial High Recharge:	A13NE (NE)	0	4	499446 103336
	Groundwater Vulnerability - Soluble Rock Risk Classification: Significant Risk - Problems Unlikely	A13NE (NE)	0	4	499446 103336
	Bedrock Aquifer Designations Aquifer Designation: Principal Aquifer	A13NE (NE)	0	4	499446 103336
	Superficial Aquifer Designations Aquifer Designation: Secondary Aquifer - A	A13NE (NE)	0	4	499446 103336
	Extreme Flooding from Rivers or Sea without Defences None				

Map ID	Details	Quadrant Reference (Compass Direction)	Estimated Distance From Site	Contact	NGR
	Flooding from Rivers or Sea without Defences None				
	Areas Benefiting from Flood Defences None				
	Flood Water Storage Areas None				
	Flood Defences None				
28	OS Water Network Lines Watercourse Form: Inland river Watercourse Length: 1284.8 Watercourse Level: On ground surface Permanent: True Watercourse Name: Not Supplied Catchment Name: Rother and Arun Primacy: 1	A14SW (SE)	517	5	499892 103076
29	OS Water Network Lines Watercourse Form: Inland river Watercourse Length: 199.0 Watercourse Level: On ground surface Permanent: True Watercourse Name: Not Supplied Catchment Name: Rother and Arun Primacy: 1	A18SE (N)	589	5	499469 103924
30	OS Water Network Lines Watercourse Form: Inland river Watercourse Length: 77.3 Watercourse Level: On ground surface Permanent: True Watercourse Name: Not Supplied Catchment Name: Rother and Arun Primacy: 1	A18NE (N)	775	5	499543 104105
31	OS Water Network Lines Watercourse Form: Inland river Watercourse Length: 116.0 Watercourse Level: On ground surface Permanent: True Watercourse Name: Not Supplied Catchment Name: Rother and Arun Primacy: 1	A18NE (N)	775	5	499543 104105
32	OS Water Network Lines Watercourse Form: Inland river Watercourse Length: 169.0 Watercourse Level: On ground surface Permanent: True Watercourse Name: Not Supplied Catchment Name: Rother and Arun Primacy: 1	A18NE (N)	790	5	499621 104106
33	OS Water Network Lines Watercourse Form: Inland river Watercourse Length: 9.9 Watercourse Level: Underground Permanent: True Watercourse Name: Not Supplied Catchment Name: Rother and Arun Primacy: 1	A19NW (NE)	840	5	499789 104102
34	OS Water Network Lines Watercourse Form: Inland river Watercourse Length: 69.5 Watercourse Level: On ground surface Permanent: True Watercourse Name: Not Supplied Catchment Name: Rother and Arun Primacy: 1	A19NW (NE)	847	5	499799 104105
35	OS Water Network Lines Watercourse Form: Inland river Watercourse Length: 6.7 Watercourse Level: On ground surface Permanent: True Watercourse Name: Not Supplied Catchment Name: Rother and Arun Primacy: 1	A19NW (NE)	883	5	499913 104084

Map ID	Details	Quadrant Reference (Compass Direction)	Estimated Distance From Site	Contact	NGR
36	OS Water Network Lines Watercourse Form: Lake Watercourse Length: 44.6 Watercourse Level: On ground surface Permanent: True Watercourse Name: Not Supplied Catchment Name: Rother and Arun Primacy: 1	A19NW (NE)	888	5	499865 104118
37	OS Water Network Lines Watercourse Form: Inland river Watercourse Length: 16.3 Watercourse Level: On ground surface Permanent: True Watercourse Name: Not Supplied Catchment Name: Rother and Arun Primacy: 2	A19NW (NE)	889	5	499917 104090
38	OS Water Network Lines Watercourse Form: Inland river Watercourse Length: 67.9 Watercourse Level: On ground surface Permanent: True Watercourse Name: Not Supplied Catchment Name: Rother and Arun Primacy: 1	A19NW (NE)	889	5	499919 104088
39	OS Water Network Lines Watercourse Form: Inland river Watercourse Length: 246.1 Watercourse Level: On ground surface Permanent: True Watercourse Name: Not Supplied Catchment Name: Rother and Arun Primacy: 1	A19SW (NE)	891	5	500112 103928
40	OS Water Network Lines Watercourse Form: Inland river Watercourse Length: 162.8 Watercourse Level: On ground surface Permanent: True Watercourse Name: Not Supplied Catchment Name: Rother and Arun Primacy: 1	A18NE (N)	891	5	499549 104220
41	OS Water Network Lines Watercourse Form: Inland river Watercourse Length: 37.9 Watercourse Level: On ground surface Permanent: True Watercourse Name: Not Supplied Catchment Name: Rother and Arun Primacy: 1	A19NW (NE)	895	5	499990 104046
42	OS Water Network Lines Watercourse Form: Lake Watercourse Length: 10.5 Watercourse Level: On ground surface Permanent: True Watercourse Name: Not Supplied Catchment Name: Rother and Arun Primacy: 2	A19NW (NE)	902	5	499915 104106
43	OS Water Network Lines Watercourse Form: Lake Watercourse Length: 11.8 Watercourse Level: On ground surface Permanent: True Watercourse Name: Not Supplied Catchment Name: Rother and Arun Primacy: 1	A19NW (NE)	906	5	499909 104114
44	OS Water Network Lines Watercourse Form: Inland river Watercourse Length: 93.7 Watercourse Level: On ground surface Permanent: True Watercourse Name: Not Supplied Catchment Name: Rother and Arun Primacy: 1	A19NW (NE)	915	5	499920 104118

Map ID	Details	Quadrant Reference (Compass Direction)	Estimated Distance From Site	Contact	NGR
45	OS Water Network Lines Watercourse Form: Inland river Watercourse Length: 22.0 Watercourse Level: On ground surface Permanent: True Watercourse Name: Not Supplied Catchment Name: Rother and Arun Primacy: 1	A19NW (NE)	919	5	499982 104082
46	OS Water Network Lines Watercourse Form: Tidal river Watercourse Length: 256.0 Watercourse Level: On ground surface Permanent: True Watercourse Name: Not Supplied Catchment Name: Rother and Arun Primacy: 1	A19SE (NE)	923	5	500168 103909
47	OS Water Network Lines Watercourse Form: Inland river Watercourse Length: 14.1 Watercourse Level: Underground Permanent: True Watercourse Name: Not Supplied Catchment Name: Rother and Arun Primacy: 1	A19SE (NE)	924	5	500163 103918
48	OS Water Network Lines Watercourse Form: Inland river Watercourse Length: 47.5 Watercourse Level: On ground surface Permanent: True Watercourse Name: Not Supplied Catchment Name: Rother and Arun Primacy: 1	A19SE (NE)	933	5	500164 103932
49	OS Water Network Lines Watercourse Form: Inland river Watercourse Length: 94.4 Watercourse Level: On ground surface Permanent: True Watercourse Name: Not Supplied Catchment Name: Rother and Arun Primacy: 1	A19NW (NE)	939	5	500001 104093
50	OS Water Network Lines Watercourse Form: Inland river Watercourse Length: 69.7 Watercourse Level: On ground surface Permanent: True Watercourse Name: Not Supplied Catchment Name: Rother and Arun Primacy: 1	A19SE (NE)	961	5	500159 103979
51	OS Water Network Lines Watercourse Form: Inland river Watercourse Length: 94.0 Watercourse Level: On ground surface Permanent: True Watercourse Name: Not Supplied Catchment Name: Rother and Arun Primacy: 2	A19SE (NE)	961	5	500159 103979

Map ID	Details	Quadrant Reference (Compass Direction)	Estimated Distance From Site	Contact	NGR
52	Historical Landfill Sites Licence Holder: R J Page and Sons Limited Location: Ford, Sussex Name: Bank East of Hanger 2 Operator Location: Not Supplied Boundary Accuracy: As Supplied Provider Reference: EAHLD20086 First Input Date: 18th August 1985 Last Input Date: 17th August 1986 Specified Waste: Deposited Waste included Inert Waste Type: EA Waste Ref: 0 Regis Ref: Not Supplied WRC Ref: 3800/8139 BGS Ref: Not Supplied Other Ref: WD27/113, WD13/30	A13NE (E)	128	2	499572 103355
53	Historical Landfill Sites Licence Holder: R T and Sons Limited Location: Ford, Sussex Name: Newhouse Farm Operator Location: Not Supplied Boundary Accuracy: As Supplied Provider Reference: EAHLD20085 First Input Date: 1st November 1985 Last Input Date: 22nd September 1986 Specified Waste: Deposited Waste included Inert Waste Type: EA Waste Ref: 0 Regis Ref: Not Supplied WRC Ref: 3800/8141 BGS Ref: Not Supplied Other Ref: WD27/115, WD13/14	A19SW (NE)	812	2	499992 103937
54	Licensed Waste Management Facilities (Locations) Licence Number: 402696 Location: New Circular Technology Park, Ford Airfield Ind Est, Ford, Arundel, West Sussex, SL3 0EG Operator Name: Grundon Waste Management Ltd Operator Location: Not Supplied Authority: Environment Agency - South East Region, Solent & South Downs Area Site Category: HCI Waste TS + treatment Licence Status: Issued Issued: 7th October 2015 Last Modified: Not Supplied Expires: Not Supplied Suspended: Not Supplied Revoked: Not Supplied Surrendered: Not Supplied IPPC Reference: Not Supplied Positional Accuracy: Located by supplier to within 10m	A13NE (NE)	35	2	499475 103355
55	Licensed Waste Management Facilities (Locations) Licence Number: 400024 Location: Sludge Dryer, Ford, Arundel, West Sussex, BN13 3NX Operator Name: Southern Water Services Limited Operator Location: Not Supplied Authority: Environment Agency - South East Region, Solent & South Downs Area Site Category: Landfill Gas Engine (<3 mW) Licence Status: Issued Issued: 2nd April 2013 Last Modified: Not Supplied Expires: Not Supplied Suspended: Not Supplied Revoked: Not Supplied Surrendered: Not Supplied IPPC Reference: Not Supplied Positional Accuracy: Located by supplier to within 100m	A13SW (S)	340	2	499400 103000

Map ID	Details	Quadrant Reference (Compass Direction)	Estimated Distance From Site	Contact	NGR
56	<p>Licensed Waste Management Facilities (Locations)</p> <p>Licence Number: 19756 Location: 20 Ford Lane, Ford, Arundel, West Sussex, BN18 0DF Operator Name: T P Smart Ltd Operator Location: Not Supplied Authority: Environment Agency - South East Region, Solent & South Downs Area Site Category: Metal Recycling Sites (Mixed) Licence Status: Modified Issued: 27th February 1995 Last Modified: 27th April 2006 Expires: Not Supplied Suspended: Not Supplied Revoked: Not Supplied Surrendered: Not Supplied IPPC Reference: Not Supplied Positional Accuracy: Located by supplier to within 100m</p>	A18SE (N)	468	2	499500 103800
57	<p>Licensed Waste Management Facilities (Locations)</p> <p>Licence Number: 100630 Location: Ford Airfield, Ford Road, Ford, Arundel, West Sussex, BN18 0FL Operator Name: Viridor Waste Management Ltd Operator Location: Not Supplied Authority: Environment Agency - South East Region, Solent & South Downs Area Site Category: Material Recycling Treatment Facilities Licence Status: Modified Issued: 23rd January 2009 Last Modified: 13th June 2012 Expires: Not Supplied Suspended: Not Supplied Revoked: Not Supplied Surrendered: Not Supplied IPPC Reference: Not Supplied Positional Accuracy: Located by supplier to within 10m</p>	A8NE (SE)	525	2	499696 102875
58	<p>Licensed Waste Management Facilities (Locations)</p> <p>Licence Number: 401195 Location: The Factory, Ford Airfield Ind Estate, Rollaston Park, Yapton, West Sussex, BN18 0HY Operator Name: H D White Ltd Operator Location: Not Supplied Authority: Environment Agency - South East Region, Solent & South Downs Area Site Category: Metal recycling, vehicle storage, depollution Licence Status: Issued Issued: 14th February 2014 Last Modified: Not Supplied Expires: Not Supplied Suspended: Not Supplied Revoked: Not Supplied Surrendered: Not Supplied IPPC Reference: Not Supplied Positional Accuracy: Located by supplier to within 10m</p>	A12SE (W)	543	2	498943 103132
59	<p>Licensed Waste Management Facilities (Locations)</p> <p>Licence Number: 10148 Location: Ford Lane Industrial Estate, Ford Lane, Ford, Arundel, West Sussex, BN18 0DF Operator Name: T P Smart Ltd Operator Location: Not Supplied Authority: Environment Agency - South East Region, Solent & South Downs Area Site Category: Metal Recycling Sites (Mixed) Licence Status: Modified Issued: 27th April 2006 Last Modified: 31st March 2009 Expires: Not Supplied Suspended: Not Supplied Revoked: Not Supplied Surrendered: Not Supplied IPPC Reference: Not Supplied Positional Accuracy: Located by supplier to within 10m</p>	A18SE (N)	639	2	499529 103969

Map ID	Details	Quadrant Reference (Compass Direction)	Estimated Distance From Site	Contact	NGR
60	Licensed Waste Management Facilities (Locations) Licence Number: 10146 Location: Units 7 - 10, Hanger Three, Rudford Industrial Estate, Ford, Arundel, West Sussex, BN18 0BS Operator Name: South Coast Skips Ltd Operator Location: Not Supplied Authority: Environment Agency - South East Region, Solent & South Downs Area Site Category: Household, Commercial And Industrial Transfer Stations Licence Status: Modified Issued: 11th January 2006 Last Modified: 4th April 2011 Expires: Not Supplied Suspended: Not Supplied Revoked: Not Supplied Surrendered: Not Supplied IPPC Reference: Not Supplied Positional Accuracy: Manually positioned within the geographical locality	A9SW (SE)	936	2	499921 102530
	Local Authority Landfill Coverage Name: Arun District Council - Has no landfill data to supply		0	6	499446 103336
	Local Authority Landfill Coverage Name: West Sussex County Council - Has supplied landfill data		0	7	499446 103336
61	Local Authority Recorded Landfill Sites Location: Newhouse Farm, Ford Reference: F/10/94 Authority: West Sussex County Council, Environment & Development Last Reported Status: Unknown Types of Waste: Not Supplied Date of Closure: Not Supplied Positional Accuracy: Located by supplier to within 100m Boundary Quality: Not Applicable	A18NE (N)	767	7	499500 104100
62	Potentially Infilled Land (Non-Water) Bearing Ref: SE Use: Unknown Filled Ground (Pit, quarry etc) Date of Mapping: 1993	A14SW (SE)	642	-	500008 103027
63	Potentially Infilled Land (Water) Use: Unknown Filled Ground (Pond, marsh, river, stream, dock etc) Date of Mapping: 1962	A18SW (N)	390	-	499364 103716
64	Potentially Infilled Land (Water) Use: Unknown Filled Ground (Pond, marsh, river, stream, dock etc) Date of Mapping: 1962	A19SW (NE)	717	-	500045 103730
65	Potentially Infilled Land (Water) Use: Unknown Filled Ground (Pond, marsh, river, stream, dock etc) Date of Mapping: 1951	A7SE (SW)	982	-	499016 102454

Map ID	Details	Quadrant Reference (Compass Direction)	Estimated Distance From Site	Contact	NGR
66	<p>Registered Landfill Sites</p> <p>Licence Holder: R T Page & Sons Ltd Licence Reference: 5/BJ/85 Site Location: East Of Tarmac Topblock Plant, No 2 Hangar, Ford, Arundel, West Sussex Licence Easting: 499570 Licence Northing: 103400 Operator Location: 47 Pier Road, Littlehampton, West Sussex Authority: Environment Agency - Southern Region, Sussex Area Site Category: Landfill Max Input Rate: Undefined Waste Source: No known restriction on source of waste Restrictions: Status: Licence lapsed/cancelled/defunct/not applicable/surrenderedCancelled Dated: 18th August 1985 Preceded By: Not Given Licence: Superseded By: Not Given Licence: Positional Accuracy: Manually positioned to the address or location Boundary Accuracy: Not Applicable Authorised Waste: Brick Rubble,Broken Concrete Stone,Chalk,Soils Totally Inert Solid Waste Prohibited Waste: Any Waste Not Totally Inert Asbestos Grass Cuttings Paper Vegetable Matter Waste Ex Sites Cont.Hazardous Material Waste Ex Sites Cont.Polluting Mater'L Wood</p>	A13NE (NE)	140	2	499570 103400
67	<p>Registered Landfill Sites</p> <p>Licence Holder: R T Page & Sons Ltd Licence Reference: 5/BG/85 Site Location: Newhouse Farm (Os 0001, 0008), Ford, Arundel, West Sussex Licence Easting: 500000 Licence Northing: 104050 Operator Location: 47 Pier Road, Littlehampton, West Sussex Authority: Environment Agency - Southern Region, Sussex Area Site Category: Landfill Max Input Rate: Undefined Waste Source: No known restriction on source of waste Restrictions: Status: Licence lapsed/cancelled/defunct/not applicable/surrenderedCancelled Dated: 8th August 1985 Preceded By: Not Given Licence: Superseded By: Not Given Licence: Positional Accuracy: Manually positioned to the address or location Boundary Accuracy: Not Applicable Authorised Waste: Brick Rubble,Broken Concrete Stone,Chalk,Soils Totally Inert Solid Waste Prohibited Waste: Any Waste Not Totally Inert Asbestos Grass Cuttings Paper Vegetable Matter Waste Ex Sites Cont.Hazardous Material Waste Ex Sites Cont.Polluting Mater'L Wood</p>	A19NW (NE)	904	2	500000 104050

Map ID	Details	Quadrant Reference (Compass Direction)	Estimated Distance From Site	Contact	NGR
68	<p>Registered Waste Treatment or Disposal Sites</p> <p>Licence Holder: T P Smart Licence Reference: WSX/L1/0124/1 Site Location: Ivor Green Industrial Estate, 20 Ford Lane, Ford, ARUNDEL, West Sussex, BN18 0DF</p> <p>Operator Location: 20 Cheviot Close, WORTHING, West Sussex, BN18 0DF Authority: Environment Agency - Southern Region, Sussex Area Site Category: Scrapyard Max Input Rate: Very Small (Less than 10,000 tonnes per year) Waste Source: No known restriction on source of waste Restrictions: Licence Status: Operational as far as is knownOperational Dated: 25th June 1997 Preceded By: WSX/L1/0124 Licence: Superseded By: Not Given Licence: Positional Accuracy: Manually positioned to the address or location Boundary Quality: Not Supplied Authorised Waste: Elec/Electronic Comps/Fit/Fix/Apps Max.Waste Permitted By Licence Scrap Metals</p> <p>Prohibited Waste: Asbestos - All Chemical Forms Domestic Electrical Appliances Liquid Wastes Metallic Powders Motor Vehicles Percussive/Explosive/Similar Waste Pumpable Sludge Wastes Spec.Waste (Epa'90:S62/1996 Regs) Sub'S Control. Radioactive Subs Act'60 Waste Contain Pcb's Waste N.O.S. Waste Reacts Violently Water Or Air</p>	A18SE (N)	541	2	499530 103870
68	<p>Registered Waste Treatment or Disposal Sites</p> <p>Licence Holder: T P Smart Licence Reference: WSX/L1/0124 Site Location: Ivor Green Industrial Estate, 20 Ford Lane, Ford, ARUNDEL, West Sussex, BN18 0DF</p> <p>Operator Location: 20 Cheviot Close, WORTHING, West Sussex, BN18 0DF Authority: Environment Agency - Southern Region, Sussex Area Site Category: Scrapyard Max Input Rate: Very Small (Less than 10,000 tonnes per year) Waste Source: No known restriction on source of waste Restrictions: Licence Status: Record supersededSuperseded Dated: 27th February 1995 Preceded By: WSX/L1/0022 Licence: Superseded By: WSX/L1/0124/1 Licence: Positional Accuracy: Manually positioned to the address or location Boundary Quality: Not Supplied Authorised Waste: Comp' Gas Cylinders-Empty/Made Safe Ferrous Metal Scrap In Solid Forms Max.Waste Permitted By Licence Non-Ferrous Metal Scrap In Solid Forms Scrap Metal/Oxides/Manuf.Items</p> <p>Prohibited Waste: All Forms Asbestos Liquid/Slurry/Sludge Wastes Mat'L React Violently With Water, Air Mat'L With Pcb's > 50 Ppm Metallic Powders Motor Vehicles Percussive/Explosive/Similar Waste Special Wastes Sub'S Control. Radioactive Subs Act'60 Waste N.O.S.</p>	A18SE (N)	541	2	499530 103870

Map ID	Details	Quadrant Reference (Compass Direction)	Estimated Distance From Site	Contact	NGR
68	<p>Registered Waste Treatment or Disposal Sites</p> <p>Licence Holder: T P Smart Licence Reference: WSX/L1/0022 Site Location: Ivor Green Industrial Estate, 20 Ford Lane, Ford, ARUNDEL, West Sussex, BN18 0DF</p> <p>Operator Location: 20 Cheviot Close, WORTHING, West Sussex, BN18 0DF Authority: Environment Agency - Southern Region, Sussex Area Site Category: Scrapyard Max Input Rate: Very Small (Less than 10,000 tonnes per year) Waste Source: No known restriction on source of waste</p> <p>Restrictions: Licence Status: Record supersededSuperseded Dated: 1st March 1994 Preceded By: Not Given Licence: Superseded By: WSX/L1/0124 Licence: Positional Accuracy: Manually positioned to the address or location Boundary Quality: Not Supplied Authorised Waste: Electric/Electronic Fitt/Fix/Appliance Electrical/Electronic Components Ferrous Metal Scrap Max.Waste Permitted By Licence Non-Ferrous Metal Scrap</p> <p>Prohibited Waste Asbestos Domestic Electrical Appliances Liquid/Slurry/Sludge Wastes Metallic Powders Motor Vehicles Pcb'S And Analogues Percussive/Explosive/Similar Waste Special Wastes Sub'S Control. Radioactive Subs Act'60 Waste N.O.S. Waste React.Violently W/Water Or Air</p>	A18SE (N)	541	2	499530 103870

Map ID	Details	Quadrant Reference (Compass Direction)	Estimated Distance From Site	Contact	NGR
	BGS 1:625,000 Solid Geology Description: White Chalk Subgroup	A13NE (NE)	0	1	499446 103336
	BGS Estimated Soil Chemistry Source: British Geological Survey, National Geoscience Information Service Soil Sample Type: Sediment Arsenic Concentration: <15 mg/kg Cadmium Concentration: <1.8 mg/kg Chromium Concentration: 60 - 90 mg/kg Lead Concentration: <100 mg/kg Nickel Concentration: 15 - 30 mg/kg	A13NE (NE)	0	1	499446 103336
	BGS Estimated Soil Chemistry Source: British Geological Survey, National Geoscience Information Service Soil Sample Type: Sediment Arsenic Concentration: 15 - 25 mg/kg Cadmium Concentration: <1.8 mg/kg Chromium Concentration: 60 - 90 mg/kg Lead Concentration: <100 mg/kg Nickel Concentration: 15 - 30 mg/kg	A19SW (NE)	865	1	500000 104000
69	BGS Recorded Mineral Sites Site Name: Farm Barns Gravel Pit Location: Climping, Littlehampton, West Sussex Source: British Geological Survey, National Geoscience Information Service Reference: 157581 Type: Opencast Status: Ceased Operator: Unknown Operator Operator Location: Not Supplied Periodic Type: Quaternary Geology: River Terrace Deposits (Undifferentiated) Commodity: Sand and Gravel Positional Accuracy: Located by supplier to within 10m	A14SW (SE)	641	1	500002 103018
	BGS Measured Urban Soil Chemistry No data available				
	BGS Urban Soil Chemistry Averages No data available				
	Coal Mining Affected Areas In an area that might not be affected by coal mining				
	Non Coal Mining Areas of Great Britain No Hazard				
	Potential for Collapsible Ground Stability Hazards Hazard Potential: Low Source: British Geological Survey, National Geoscience Information Service	A13NE (NE)	0	1	499446 103336
	Potential for Compressible Ground Stability Hazards Hazard Potential: No Hazard Source: British Geological Survey, National Geoscience Information Service	A13NE (NE)	0	1	499446 103336
	Potential for Ground Dissolution Stability Hazards Hazard Potential: Very Low Source: British Geological Survey, National Geoscience Information Service	A13NE (NE)	0	1	499446 103336
	Potential for Landslide Ground Stability Hazards Hazard Potential: Very Low Source: British Geological Survey, National Geoscience Information Service	A13NE (NE)	0	1	499446 103336
	Potential for Running Sand Ground Stability Hazards Hazard Potential: Low Source: British Geological Survey, National Geoscience Information Service	A13NE (NE)	0	1	499446 103336
	Potential for Shrinking or Swelling Clay Ground Stability Hazards Hazard Potential: Low Source: British Geological Survey, National Geoscience Information Service	A13NE (NE)	0	1	499446 103336

Map ID	Details	Quadrant Reference (Compass Direction)	Estimated Distance From Site	Contact	NGR
	<p>Radon Potential - Radon Affected Areas</p> <p>Affected Area: The property is in a Lower probability radon area (less than 1% of homes are estimated to be at or above the Action Level).</p> <p>Source: British Geological Survey, National Geoscience Information Service</p>	A13NE (NE)	0	1	499446 103336
	<p>Radon Potential - Radon Protection Measures</p> <p>Protection Measure: No radon protective measures are necessary in the construction of new dwellings or extensions</p> <p>Source: British Geological Survey, National Geoscience Information Service</p>	A13NE (NE)	0	1	499446 103336

Map ID	Details	Quadrant Reference (Compass Direction)	Estimated Distance From Site	Contact	NGR
70	<p>Contemporary Trade Directory Entries</p> <p>Name: Easterchem Location: Unit C, Ford La, Ford, Arundel, West Sussex, BN18 0DF Classification: Chemists' & Pharmacists' Suppliers & Wholesalers Status: Inactive Positional Accuracy: Manually positioned to the road within the address or location</p>	A18SE (N)	454	-	499484 103788
70	<p>Contemporary Trade Directory Entries</p> <p>Name: Constructive Evaluation Location: Unit A4, Ford La, Ford, Arundel, West Sussex, BN18 0DF Classification: Testing, Inspection & Calibration Equipment Manufacturers Status: Inactive Positional Accuracy: Manually positioned to the road within the address or location</p>	A18SE (N)	461	-	499467 103796
70	<p>Contemporary Trade Directory Entries</p> <p>Name: Regnum Blinds Ltd Location: Unit A4, Ford Lane, Ford, Arundel, West Sussex, BN18 0DF Classification: Blinds, Awnings & Canopies Status: Active Positional Accuracy: Automatically positioned to the address</p>	A18SE (N)	472	-	499472 103807
70	<p>Contemporary Trade Directory Entries</p> <p>Name: G D Precision C N C Ltd Location: Unit A3, Ford Lane, Ford, ARUNDEL, West Sussex, BN18 0DF Classification: Precision Engineers Status: Active Positional Accuracy: Automatically positioned to the address</p>	A18SE (N)	480	-	499464 103815
70	<p>Contemporary Trade Directory Entries</p> <p>Name: Marden Publications Location: Unit A1, Ford Lane, Ford, Arundel, West Sussex, BN18 0DF Classification: Greeting Card Publishers & Wholesalers Status: Inactive Positional Accuracy: Automatically positioned to the address</p>	A18SW (N)	487	-	499437 103822
71	<p>Contemporary Trade Directory Entries</p> <p>Name: D R Bailey Transport Ltd Location: Ford Airfield Industrial Estate, Ford, Arundel, West Sussex, BN18 0HY Classification: Road Haulage Services Status: Inactive Positional Accuracy: Automatically positioned to the address</p>	A12SE (SW)	478	-	499035 103093
71	<p>Contemporary Trade Directory Entries</p> <p>Name: Bleach Of Lavant Location: Ford Airfield Industrial Estate, Ford, Arundel, West Sussex, BN18 0HY Classification: Road Haulage Services Status: Inactive Positional Accuracy: Automatically positioned to the address</p>	A12SE (SW)	478	-	499035 103093
71	<p>Contemporary Trade Directory Entries</p> <p>Name: K T Services Ltd Location: Ford Airfield Industrial Estate, Ford, Arundel, West Sussex, BN18 0HY Classification: Commercial Vehicle Servicing, Repairs, Parts & Accessories Status: Inactive Positional Accuracy: Automatically positioned to the address</p>	A12SE (SW)	516	-	498995 103087
72	<p>Contemporary Trade Directory Entries</p> <p>Name: H D White Ltd Location: Ford Airfield Industrial Estate, Ford, Arundel, West Sussex, BN18 0HY Classification: Scrap Metal Merchants Status: Active Positional Accuracy: Automatically positioned to the address</p>	A12SE (W)	493	-	498991 103148
72	<p>Contemporary Trade Directory Entries</p> <p>Name: Euro Louvre Systems Location: Ford Airfield Ind Est, Ford, Arundel, West Sussex, BN18 0HY Classification: Ventilators & Ventilation Systems Status: Inactive Positional Accuracy: Manually positioned within the geographical locality</p>	A12SE (W)	513	-	498963 103164
72	<p>Contemporary Trade Directory Entries</p> <p>Name: Arundel Brewery Location: Unit C7, Ford Airfield Industrial Estate, Ford, Arundel, West Sussex, BN18 0HY Classification: Brewers Status: Active Positional Accuracy: Automatically positioned to the address</p>	A12SE (SW)	528	-	498961 103130

Map ID	Details	Quadrant Reference (Compass Direction)	Estimated Distance From Site	Contact	NGR
72	<p>Contemporary Trade Directory Entries</p> <p>Name: Adur Ventilation Location: C6, Ford Airfield Industrial Estate, Ford, Arundel, West Sussex, BN18 0HY Classification: Ventilators & Ventilation Systems Status: Inactive Positional Accuracy: Automatically positioned to the address</p>	A12SE (W)	544	-	498944 103129
72	<p>Contemporary Trade Directory Entries</p> <p>Name: B D Mantels Ltd Location: Unit B2 Ford Airfield Indust Est, Ford, Arundel, West Sussex, BN18 0HY Classification: Fireplaces & Mantelpieces Status: Inactive Positional Accuracy: Manually positioned to the address or location</p>	A12SE (SW)	545	-	498943 103128
72	<p>Contemporary Trade Directory Entries</p> <p>Name: Murray Equipment Location: Unit C1, Ford Airfield Industrial Estate, Ford, Arundel, BN18 0HY Classification: Medical Equipment Manufacturers Status: Active Positional Accuracy: Automatically positioned to the address</p>	A12SE (W)	558	-	498927 103133
72	<p>Contemporary Trade Directory Entries</p> <p>Name: C L S Laundry Ltd Location: Unit C1, Ford Airfield Industrial Estate, Ford, Arundel, BN18 0HY Classification: Laundries & Launderettes Status: Inactive Positional Accuracy: Automatically positioned to the address</p>	A12SE (W)	558	-	498927 103133
73	<p>Contemporary Trade Directory Entries</p> <p>Name: Booth Engineering Location: Block A1, Ford Airfield Industrial Estate, Ford, ARUNDEL, West Sussex, BN18 0HY Classification: Sheet Metal Work Status: Active Positional Accuracy: Automatically positioned to the address</p>	A12SE (W)	505	-	498955 103218
73	<p>Contemporary Trade Directory Entries</p> <p>Name: Grundon Waste Management Location: Unit A3, Ford Airfield Industrial Estate, Ford, Arundel, BN18 0HY Classification: Waste Disposal Services Status: Active Positional Accuracy: Automatically positioned to the address</p>	A12SE (W)	522	-	498938 103220
74	<p>Contemporary Trade Directory Entries</p> <p>Name: J S M Location: Unit 2, Ford Lane Business Park, Ford, Arundel, BN18 0UZ Classification: Electronic Component Manufacturers & Distributors Status: Active Positional Accuracy: Automatically positioned to the address</p>	A18SE (N)	517	-	499538 103844
74	<p>Contemporary Trade Directory Entries</p> <p>Name: Arrival Electronics Ltd Location: Unit 2, Ford Lane Business Park, Ford, Arundel, BN18 0UZ Classification: Electronic Component Manufacturers & Distributors Status: Active Positional Accuracy: Automatically positioned to the address</p>	A18SE (N)	517	-	499538 103844
74	<p>Contemporary Trade Directory Entries</p> <p>Name: Allsop & Francis Ltd Location: Unit 18, Ford Lane Business Park, Ford, Arundel, West Sussex, BN18 0UZ Classification: Laundry & Dry Cleaning Supplies Status: Active Positional Accuracy: Automatically positioned to the address</p>	A18SE (N)	545	-	499552 103870
74	<p>Contemporary Trade Directory Entries</p> <p>Name: Prolube Oils Ltd Location: Mortley Ho, Ford La Business Pk, Ford, Arundel, West Sussex, BN18 0UZ Classification: Oil Companies Status: Inactive Positional Accuracy: Manually positioned to the address or location</p>	A18SE (N)	546	-	499534 103874
74	<p>Contemporary Trade Directory Entries</p> <p>Name: Tempcon Instrumentation Ltd Location: Unit 19, Ford Lane Business Park, Ford, Arundel, BN18 0UZ Classification: Temperature Monitoring Systems Manufacturers Status: Active Positional Accuracy: Automatically positioned to the address</p>	A18SE (N)	546	-	499543 103873

Map ID	Details	Quadrant Reference (Compass Direction)	Estimated Distance From Site	Contact	NGR
74	Contemporary Trade Directory Entries Name: Mortley Sprague Ltd Location: Unit 20, Ford Lane Business Park, Ford, Arundel, West Sussex, BN18 0UZ Classification: Manufacturers Status: Inactive Positional Accuracy: Automatically positioned to the address	A18SE (N)	547	-	499534 103875
74	Contemporary Trade Directory Entries Name: Onyx Cable Infrastructure Location: Unit 20, Ford Lane Business Park, Ford, Arundel, West Sussex, BN18 0UZ Classification: Cable & Wire Equipment Manufacturers Status: Inactive Positional Accuracy: Automatically positioned to the address	A18SE (N)	547	-	499534 103875
74	Contemporary Trade Directory Entries Name: Baker Manufacturing Location: Unit 20, Ford Lane Business Park, Ford, Arundel, West Sussex, BN18 0UZ Classification: Electronic Component Manufacturers & Distributors Status: Inactive Positional Accuracy: Automatically positioned to the address	A18SE (N)	547	-	499534 103875
75	Contemporary Trade Directory Entries Name: Art Of Stone Ltd Location: Ford Lane, Ford, Arundel, West Sussex, BN18 0DF Classification: Fireplaces & Mantelpieces Status: Inactive Positional Accuracy: Automatically positioned to the address	A18SW (N)	525	-	499354 103853
75	Contemporary Trade Directory Entries Name: Technology In Seconds Location: Unit C, Ford Lane, Ford, Arundel, West Sussex, BN18 0DF Classification: Office Furniture & Equipment Status: Inactive Positional Accuracy: Automatically positioned to the address	A18SW (N)	525	-	499376 103856
75	Contemporary Trade Directory Entries Name: Craft Of Stone Ltd Location: The Old Barn, Ford Lane, Ford, Arundel, West Sussex, BN18 0DF Classification: Fireplaces & Mantelpieces Status: Inactive Positional Accuracy: Automatically positioned to the address	A18SW (N)	525	-	499354 103853
76	Contemporary Trade Directory Entries Name: Brewer Metal Craft Ltd Location: Unit 3d, Ford Lane, Ford, Arundel, West Sussex, BN18 0DF Classification: Metal Products - Fabricated Status: Inactive Positional Accuracy: Automatically positioned to the address	A18SE (N)	532	-	499491 103865
76	Contemporary Trade Directory Entries Name: Sussex Catering Equipment Services Ltd Location: Unit E, Ford Lane, Ford, Arundel, West Sussex, BN18 0DF Classification: Catering Equipment Status: Inactive Positional Accuracy: Automatically positioned to the address	A18SE (N)	576	-	499506 103908
76	Contemporary Trade Directory Entries Name: T P Smart Ltd Location: Unit F, Ford Lane, Ford, Arundel, West Sussex, BN18 0DF Classification: Scrap Metal Merchants Status: Active Positional Accuracy: Automatically positioned to the address	A18SE (N)	609	-	499519 103940
76	Contemporary Trade Directory Entries Name: Arun Fastener Company Location: Unit 2-3, Ford Lane, Ford, Arundel, BN18 0DF Classification: Nuts, Bolts & Fixings Status: Inactive Positional Accuracy: Automatically positioned to the address	A18SE (N)	609	-	499519 103940
76	Contemporary Trade Directory Entries Name: Arun Fastener Co Ltd Location: Units 2-3, Ford Lane, Ford, Arundel, West Sussex, BN18 0DF Classification: Nuts, Bolts & Fixings Status: Inactive Positional Accuracy: Automatically positioned to the address	A18SE (N)	609	-	499519 103940
77	Contemporary Trade Directory Entries Name: Hammond Concrete Testing & Services Location: Unit, 15-17, Ford Lane Business Park, Ford, Arundel, BN18 0UZ Classification: Testing, Inspection & Calibration Equipment Manufacturers Status: Active Positional Accuracy: Automatically positioned to the address	A18SE (N)	543	-	499578 103862

Map ID	Details	Quadrant Reference (Compass Direction)	Estimated Distance From Site	Contact	NGR
77	<p>Contemporary Trade Directory Entries</p> <p>Name: G T Products Europe Ltd Location: Unit 14, Ford Lane Business Park, Ford, Arundel, West Sussex, BN18 0UZ Classification: Packaging Materials Manufacturers & Suppliers Status: Inactive Positional Accuracy: Automatically positioned to the address</p>	A18SE (N)	590	-	499589 103908
78	<p>Contemporary Trade Directory Entries</p> <p>Name: Palletways Location: Ford Airfield Ind Est, Ford, Arundel, West Sussex, BN18 0HY Classification: Distribution Services Status: Inactive Positional Accuracy: Manually positioned within the geographical locality</p>	A12SE (SW)	547	-	498963 103080
78	<p>Contemporary Trade Directory Entries</p> <p>Name: Antplace Plastics Location: C9, Ford Airfield Industrial Estate, Ford, Arundel, West Sussex, BN18 0HY Classification: Plastics - Vacuum Forming Status: Inactive Positional Accuracy: Automatically positioned to the address</p>	A12SE (SW)	554	-	498943 103107
78	<p>Contemporary Trade Directory Entries</p> <p>Name: Byjingham Location: Ford Airfield Ind Est, Ford, Arundel, West Sussex, BN18 0HY Classification: Road Haulage Services Status: Inactive Positional Accuracy: Manually positioned within the geographical locality</p>	A12SE (SW)	554	-	498960 103072
78	<p>Contemporary Trade Directory Entries</p> <p>Name: Greenhill Finishers Location: Block A4, Ford Airfield Industrial Estate, Ford, Arundel, West Sussex, BN18 0HY Classification: Powder Coatings Status: Inactive Positional Accuracy: Automatically positioned to the address</p>	A12SE (W)	572	-	498915 103125
78	<p>Contemporary Trade Directory Entries</p> <p>Name: Arun Circuits Ltd Location: Block A4, Ford Airfield Industrial Estate, Ford, Arundel, West Sussex, BN18 0HY Classification: Printed Circuit Manufacturers Status: Inactive Positional Accuracy: Automatically positioned to the address</p>	A12SE (W)	572	-	498915 103125
78	<p>Contemporary Trade Directory Entries</p> <p>Name: Tarmac Topblock Ltd Location: Block A4, Ford Airfield Industrial Estate, Ford, Arundel, West Sussex, BN18 0HY Classification: Concrete Products Status: Inactive Positional Accuracy: Automatically positioned to the address</p>	A12SE (W)	572	-	498915 103125
78	<p>Contemporary Trade Directory Entries</p> <p>Name: Southern Drilling Services Ltd Location: C2, Ford Airfield Ind Est, Ford, Arundel, West Sussex, BN18 0HY Classification: Drilling & Boring Equipment & Supplies Status: Inactive Positional Accuracy: Manually positioned to the address or location</p>	A12SE (W)	573	-	498914 103124
78	<p>Contemporary Trade Directory Entries</p> <p>Name: Airfield Crash Repairs Ltd Location: Ford Airfield Ind Est, Ford, Arundel, West Sussex, BN18 0HY Classification: Car Body Repairs Status: Inactive Positional Accuracy: Manually positioned within the geographical locality</p>	A12SE (SW)	586	-	498915 103090
79	<p>Contemporary Trade Directory Entries</p> <p>Name: Besmoke Ltd Location: Unit B1, Ford Airfield Industrial Estate, Ford, Arundel, BN18 0HY Classification: Manufacturers Status: Inactive Positional Accuracy: Automatically positioned to the address</p>	A12SE (W)	576	-	498891 103185
79	<p>Contemporary Trade Directory Entries</p> <p>Name: Besmoke Location: Unit B1, Ford Airfield Industrial Estate, Ford, Arundel, West Sussex, BN18 0HY Classification: Food Products - Manufacturers Status: Active Positional Accuracy: Automatically positioned to the address</p>	A12SE (W)	576	-	498888 103197

Map ID	Details	Quadrant Reference (Compass Direction)	Estimated Distance From Site	Contact	NGR
79	<p>Contemporary Trade Directory Entries</p> <p>Name: Ford Electro Plating Ltd Location: Block B4, Ford Airfield Industrial Estate, Ford, Arundel, West Sussex, BN18 0HY Classification: Metal Finishing Services Status: Active Positional Accuracy: Automatically positioned to the address</p>	A12SE (W)	593	-	498874 103183
80	<p>Contemporary Trade Directory Entries</p> <p>Name: Ring Powercraft Location: Ford Lane, Ford, Arundel, West Sussex, BN18 0EF Classification: Boatbuilders & Repairers Status: Active Positional Accuracy: Automatically positioned to the address</p>	A19SW (NE)	585	-	499886 103721
81	<p>Contemporary Trade Directory Entries</p> <p>Name: Sussex Jag Centre Location: D4, Ford Airfield Industrial Estate, Ford, Arundel, West Sussex, BN18 0HY Classification: Car Dealers - Used Status: Inactive Positional Accuracy: Automatically positioned to the address</p>	A12SE (SW)	589	-	498940 103036
81	<p>Contemporary Trade Directory Entries</p> <p>Name: A J P Autos Ltd Location: Unit D3, Ford Airfield Industrial Estate, Ford, Arundel, West Sussex, BN18 0HY Classification: Garage Services Status: Inactive Positional Accuracy: Automatically positioned to the address</p>	A12SE (SW)	589	-	498937 103042
81	<p>Contemporary Trade Directory Entries</p> <p>Name: J J B Wire Location: Block D1, Ford Airfield Industrial Estate, Ford, Arundel, West Sussex, BN18 0HY Classification: Coating Specialists Status: Inactive Positional Accuracy: Automatically positioned to the address</p>	A12SE (SW)	590	-	498927 103056
81	<p>Contemporary Trade Directory Entries</p> <p>Name: Mopani Trading Ltd Location: Block D1, Ford Airfield Industrial Estate, Ford, Arundel, BN18 0HY Classification: Food Products - Manufacturers Status: Active Positional Accuracy: Automatically positioned to the address</p>	A12SE (SW)	590	-	498927 103056
81	<p>Contemporary Trade Directory Entries</p> <p>Name: Sussex Jag Centre Location: Unit 4d Ford Airfield Indust Est, Ford, Arundel, West Sussex, BN18 0HY Classification: Garage Services Status: Inactive Positional Accuracy: Manually positioned to the address or location</p>	A12SE (SW)	590	-	498940 103034
81	<p>Contemporary Trade Directory Entries</p> <p>Name: Southdown Circuits Ltd Location: Unit E1, Ford Airfield Industrial Estate, Ford, Arundel, BN18 0HY Classification: Printed Circuit Manufacturers Status: Active Positional Accuracy: Automatically positioned to the address</p>	A12SE (SW)	616	-	498907 103038
82	<p>Contemporary Trade Directory Entries</p> <p>Name: Viridor Location: Ford Road, Ford, Arundel, West Sussex, BN18 0FL Classification: Recycling Services Status: Active Positional Accuracy: Automatically positioned to the address</p>	A8NE (S)	590	-	499610 102770
83	<p>Contemporary Trade Directory Entries</p> <p>Name: Bleach Of Lavant Location: Ford Lane, Ford, Arundel, West Sussex, BN18 0DF Classification: Road Haulage Services Status: Active Positional Accuracy: Automatically positioned to the address</p>	A12NE (NW)	614	-	498885 103583
84	<p>Contemporary Trade Directory Entries</p> <p>Name: Air4u Ltd Location: Unit 12, Ford Lane Business Park, Ford, Arundel, BN18 0UZ Classification: Air Compressors Status: Active Positional Accuracy: Automatically positioned to the address</p>	A18SE (N)	626	-	499593 103944

Map ID	Details	Quadrant Reference (Compass Direction)	Estimated Distance From Site	Contact	NGR
84	<p>Contemporary Trade Directory Entries</p> <p>Name: Kedron Engineering Location: Unit 8, Ford La Business Pk, Ford, Arundel, West Sussex, BN18 0UZ Classification: Engineering Services Status: Inactive Positional Accuracy: Manually positioned to the address or location</p>	A18SE (N)	645	-	499597 103962
84	<p>Contemporary Trade Directory Entries</p> <p>Name: F E V Location: Unit 10, Ford Lane Business Park, Ford, Arundel, BN18 0UZ Classification: Firefighting Equipment Status: Inactive Positional Accuracy: Automatically positioned to the address</p>	A18SE (N)	646	-	499598 103963
84	<p>Contemporary Trade Directory Entries</p> <p>Name: E X I Flow Measurement Ltd Location: Unit 22, Ford Lane Business Park, Ford, Arundel, BN18 0UZ Classification: Electronic Equipment - Manufacturers & Assemblers Status: Active Positional Accuracy: Automatically positioned to the address</p>	A18SE (N)	671	-	499601 103988
85	<p>Contemporary Trade Directory Entries</p> <p>Name: Ocean Clean Location: 20, Sproule Close, Ford, Arundel, West Sussex, BN18 0NX Classification: Cleaning Services - Domestic Status: Inactive Positional Accuracy: Automatically positioned to the address</p>	A7NE (SW)	638	-	499017 102865
86	<p>Contemporary Trade Directory Entries</p> <p>Name: Fuller Location: Ford La, Ford, Arundel, West Sussex, BN18 0DF Classification: Boatbuilders & Repairers Status: Inactive Positional Accuracy: Manually positioned to the road within the address or location</p>	A17SE (NW)	711	-	499020 103904
86	<p>Contemporary Trade Directory Entries</p> <p>Name: Orkney Boats Ltd Location: Ford Industrial Estate, Ford, Arundel, West Sussex, BN18 0DF Classification: Boatbuilders & Repairers Status: Inactive Positional Accuracy: Manually positioned within the geographical locality</p>	A17SE (NW)	733	-	499020 103932
86	<p>Contemporary Trade Directory Entries</p> <p>Name: Relish In Spice Location: Wicks Farm, Ford Lane, Ford, Arundel, West Sussex, BN18 0DF Classification: Food Products - Manufacturers Status: Inactive Positional Accuracy: Automatically positioned to the address</p>	A17SE (NW)	734	-	499020 103932
87	<p>Contemporary Trade Directory Entries</p> <p>Name: John Hyams Location: 18, Johnson Way, Ford, Arundel, West Sussex, BN18 0TD Classification: Road Haulage Services Status: Inactive Positional Accuracy: Automatically positioned to the address</p>	A7NE (SW)	728	-	498904 102850
88	<p>Contemporary Trade Directory Entries</p> <p>Name: Styropack Location: Unit A, Rudford Industrial Estate, Ford Road, Ford, Arundel, West Sussex, BN18 0BD Classification: Packaging Materials Manufacturers & Suppliers Status: Active Positional Accuracy: Automatically positioned to the address</p>	A9SW (SE)	823	-	499788 102588
89	<p>Contemporary Trade Directory Entries</p> <p>Name: Chiviott Machine Tools Ltd Location: Unit C1, Rudford Industrial Estate, Ford Road, Ford, Arundel, West Sussex, BN18 0BD Classification: Sheet Metal Working Equipment & Supplies Status: Inactive Positional Accuracy: Automatically positioned to the address</p>	A9SW (SE)	839	-	499922 102645
89	<p>Contemporary Trade Directory Entries</p> <p>Name: Dudman Group Of Companies Location: Unit H6, Rudford Industrial Estate, Ford Road, Ford, ARUNDEL, West Sussex, BN18 0BD Classification: Road Haulage Services Status: Inactive Positional Accuracy: Automatically positioned to the address</p>	A9SW (SE)	882	-	499993 102645

Map ID	Details	Quadrant Reference (Compass Direction)	Estimated Distance From Site	Contact	NGR
89	<p>Contemporary Trade Directory Entries</p> <p>Name: Cudlow Steel Services Ltd Location: Unit H4, Rudford Industrial Estate, Ford Road, Ford, Arundel, West Sussex, BN18 0BD Classification: Tungsten Tool Manufacturers & Distributors Status: Inactive Positional Accuracy: Automatically positioned to the address</p>	A9SW (SE)	886	-	499960 102614
89	<p>Contemporary Trade Directory Entries</p> <p>Name: D & S Services Location: Unit H3, Rudford Industrial Estate, Ford Road, Ford, Arundel, West Sussex, BN18 0BD Classification: Tanks, Vats & Cisterns Status: Inactive Positional Accuracy: Automatically positioned to the address</p>	A9SW (SE)	886	-	499960 102614
89	<p>Contemporary Trade Directory Entries</p> <p>Name: Dudman Haulage Ltd Location: Unit H6, Rudford Industrial Estate, Ford Road, Ford, Arundel, West Sussex, BN18 0BD Classification: Road Haulage Services Status: Inactive Positional Accuracy: Automatically positioned to the address</p>	A9SW (SE)	886	-	499960 102614
89	<p>Contemporary Trade Directory Entries</p> <p>Name: Denber Trading Co Location: Unit H17, Rudford Industrial Estate, Ford Road, Ford, Arundel, West Sussex, BN18 0BD Classification: Rubber & Plastic Products - Manufacturers Status: Inactive Positional Accuracy: Automatically positioned to the address</p>	A9SW (SE)	886	-	499960 102614
89	<p>Contemporary Trade Directory Entries</p> <p>Name: United Sussex Motors Location: Unit H14, Rudford Industrial Estate, Ford Road, Ford, Arundel, BN18 0BD Classification: Garage Services Status: Active Positional Accuracy: Automatically positioned to the address</p>	A9SW (SE)	887	-	499960 102614
89	<p>Contemporary Trade Directory Entries</p> <p>Name: Sport Warehouse Location: Rudford Ind Est, Ford Rd, Ford, Arundel, West Sussex, BN18 0BD Classification: Sports Equipment Manufacturers & Distributors Status: Inactive Positional Accuracy: Manually positioned within the geographical locality</p>	A9SW (SE)	919	-	499950 102568
90	<p>Contemporary Trade Directory Entries</p> <p>Name: Handbagheavensent Location: Unit R, Rudford Industrial Estate, Ford Road, Ford, Arundel, West Sussex, BN18 0BF Classification: Bags, Belts & Accessories - Manufacturers & Suppliers Status: Active Positional Accuracy: Automatically positioned to the address</p>	A8SE (S)	869	-	499750 102522
90	<p>Contemporary Trade Directory Entries</p> <p>Name: Rossetts Commercials Location: Unit R, Rudford Industrial Estate, Ford Road, Ford, Arundel, West Sussex, BN18 0BF Classification: Commercial Vehicle Dealers Status: Inactive Positional Accuracy: Manually positioned to the address or location</p>	A8SE (S)	869	-	499750 102522
90	<p>Contemporary Trade Directory Entries</p> <p>Name: Airfield Commercial Vehicles Ltd Location: Unit R, Rudford Industrial Estate, Ford Road, Ford, Arundel, West Sussex, BN18 0BF Classification: Commercial Vehicle Servicing, Repairs, Parts & Accessories Status: Inactive Positional Accuracy: Automatically positioned to the address</p>	A8SE (S)	869	-	499750 102522
91	<p>Contemporary Trade Directory Entries</p> <p>Name: Farid Land Engineering Uk Ltd Location: Unit K, Rudford Industrial Estate, Ford Road, Ford, Arundel, BN18 0BF Classification: Commercial Vehicle Manufacturers Status: Active Positional Accuracy: Automatically positioned to the address</p>	A9SW (SE)	903	-	499849 102528
92	<p>Contemporary Trade Directory Entries</p> <p>Name: Jemic Ltd Location: Unit X1, Rudford Industrial Estate, Ford Road, Ford, Arundel, BN18 0BF Classification: Cladding Suppliers & Installers Status: Active Positional Accuracy: Automatically positioned to the address</p>	A8SE (S)	904	-	499773 102494

Map ID	Details	Quadrant Reference (Compass Direction)	Estimated Distance From Site	Contact	NGR
92	<p>Contemporary Trade Directory Entries</p> <p>Name: Hammonds (Commercials) Ltd Location: Unit S1, Rudford Industrial Estate, Ford Road, Ford, Arundel, West Sussex, BN18 0BF Classification: Commercial Vehicle Servicing, Repairs, Parts & Accessories Status: Inactive Positional Accuracy: Manually positioned to the address or location</p>	A8SE (S)	915	-	499733 102468
92	<p>Contemporary Trade Directory Entries</p> <p>Name: Hammonds Commercials Ltd Location: Unit S1, Rudford Industrial Estate, Ford Road, Ford, ARUNDEL, West Sussex, BN18 0BF Classification: Commercial Vehicle Servicing, Repairs, Parts & Accessories Status: Active Positional Accuracy: Automatically positioned to the address</p>	A8SE (S)	915	-	499733 102468
92	<p>Contemporary Trade Directory Entries</p> <p>Name: L M D Vehicle Repairs Location: Unit S2, Rudford Industrial Estate, Ford Road, Ford, Arundel, BN18 0BF Classification: Car Body Repairs Status: Inactive Positional Accuracy: Automatically positioned to the address</p>	A8SE (S)	939	-	499751 102448
92	<p>Contemporary Trade Directory Entries</p> <p>Name: Hendsigns Location: Unit S5, Rudford Industrial Estate, Ford Road, Ford, Arundel, West Sussex, BN18 0BF Classification: Energy Efficient Products and Services Status: Inactive Positional Accuracy: Automatically positioned to the address</p>	A8SE (S)	951	-	499759 102438
93	<p>Contemporary Trade Directory Entries</p> <p>Name: Smiths Electrical Location: 54, Fordwater Gardens, Yapton, Arundel, West Sussex, BN18 0HU Classification: Washing Machines - Servicing & Repairs Status: Active Positional Accuracy: Automatically positioned to the address</p>	A7NW (SW)	908	-	498628 102943
94	<p>Contemporary Trade Directory Entries</p> <p>Name: European Office Products Plc Location: Unit X, Rudford Industrial Estate, Ford Road, Ford, ARUNDEL, West Sussex, BN18 0BF Classification: Office Furniture & Equipment Status: Active Positional Accuracy: Automatically positioned to the address</p>	A9SW (S)	926	-	499788 102476
95	<p>Contemporary Trade Directory Entries</p> <p>Name: European Print Ltd Location: Caxton House, Rudford Ind Est, Ford Rd, Ford, Arundel, West Sussex, BN18 0BF Classification: Printers Status: Inactive Positional Accuracy: Manually positioned within the geographical locality</p>	A9SW (SE)	935	-	499961 102556
95	<p>Contemporary Trade Directory Entries</p> <p>Name: Swaborn Auto Works Location: Unit N, Rudford Industrial Estate, Ford Road, Ford, Arundel, BN18 0BD Classification: Garage Services Status: Active Positional Accuracy: Automatically positioned to the address</p>	A9SW (SE)	967	-	499985 102534
95	<p>Contemporary Trade Directory Entries</p> <p>Name: Swan Bourne Auto Works Location: Unit N, Rudford Industrial Estate, Ford Road, Ford, Arundel, BN18 0BD Classification: Mot Testing Centres Status: Inactive Positional Accuracy: Automatically positioned to the address</p>	A9SW (SE)	967	-	499985 102534
95	<p>Contemporary Trade Directory Entries</p> <p>Name: Swanbourne Auto Works Location: Unit N, Rudford Industrial Estate, Ford Road, Ford, Arundel, BN18 0BD Classification: Mot Testing Centres Status: Active Positional Accuracy: Automatically positioned to the address</p>	A9SW (SE)	967	-	499985 102534
96	<p>Contemporary Trade Directory Entries</p> <p>Name: Concrete Mouldings Location: Unit H21, Rudford Industrial Estate, Ford Road, Ford, Arundel, BN18 0BD Classification: Concrete Products Status: Active Positional Accuracy: Automatically positioned to the address</p>	A9SW (SE)	943	-	500083 102641

Map ID	Details	Quadrant Reference (Compass Direction)	Estimated Distance From Site	Contact	NGR
97	<p>Contemporary Trade Directory Entries</p> <p>Name: Interact The Service Co Location: Unit S6,S7,Rudford Ind Est,Ford Rd, Ford, Arundel, West Sussex, BN18 0BF Classification: Cleaning Materials & Equipment Status: Inactive Positional Accuracy: Manually positioned to the address or location</p>	A8SE (S)	962	-	499766 102429
98	<p>Contemporary Trade Directory Entries</p> <p>Name: Victorian Lace Ltd Location: Rudford Industrial Estate, Ford Road, Ford, Arundel, West Sussex, BN18 0BF Classification: Ornamental Metalwork Status: Inactive Positional Accuracy: Automatically positioned in the proximity of the address</p>	A9SW (SE)	969	-	499845 102454
98	<p>Contemporary Trade Directory Entries</p> <p>Name: I C S Electronics Location: Unit V, Rudford Industrial Estate, Ford Road, Ford, Arundel, West Sussex, BN18 0BF Classification: Radio Communication Equipment Status: Active Positional Accuracy: Automatically positioned to the address</p>	A9SW (SE)	983	-	499831 102432
98	<p>Contemporary Trade Directory Entries</p> <p>Name: Yellowboxes Co Uk Ltd Location: Unit T6, Rudford Industrial Estate, Ford Road, Ford, Arundel, West Sussex, BN18 0BF Classification: Computer Manufacturers Status: Inactive Positional Accuracy: Automatically positioned to the address</p>	A9SW (SE)	984	-	499847 102438
98	<p>Contemporary Trade Directory Entries</p> <p>Name: Genie Care Location: Unit T6, Rudford Industrial Estate, Ford Road, Ford, Arundel, West Sussex, BN18 0BF Classification: Disability Equipment - Manufacturers & Suppliers Status: Active Positional Accuracy: Automatically positioned to the address</p>	A9SW (SE)	984	-	499847 102438
98	<p>Contemporary Trade Directory Entries</p> <p>Name: N & L Seals Ltd Location: Unit T4, Rudford Industrial Estate, Ford Road, Ford, Arundel, West Sussex, BN18 0BF Classification: Seal & Joint Manufacturers Status: Active Positional Accuracy: Automatically positioned to the address</p>	A9SW (SE)	986	-	499860 102442
98	<p>Contemporary Trade Directory Entries</p> <p>Name: Industrial Engineering Supplies Ltd Location: Unit T3, Rudford Industrial Estate, Ford Road, Ford, Arundel, West Sussex, BN18 0BF Classification: Hydraulic Equipment & Accessories - Sales & Service Status: Active Positional Accuracy: Automatically positioned to the address</p>	A9SW (SE)	987	-	499866 102443
98	<p>Contemporary Trade Directory Entries</p> <p>Name: Sandy Bruce Trucking Location: Unit T2, Rudford Industrial Estate, Ford Road, Ford, Arundel, West Sussex, BN18 0BF Classification: Road Haulage Services Status: Inactive Positional Accuracy: Automatically positioned to the address</p>	A9SW (SE)	988	-	499872 102445
98	<p>Contemporary Trade Directory Entries</p> <p>Name: House Of Furniture Location: T1-U7, Unit, Rudford Industrial Estate, Ford Road, Ford, Arundel, West Sussex, BN18 0BF Classification: Furniture Manufacturers - Home & Office Status: Inactive Positional Accuracy: Automatically positioned to the address</p>	A9SW (SE)	989	-	499877 102447
98	<p>Contemporary Trade Directory Entries</p> <p>Name: Hershams Valves Ltd Location: T1-U7, Unit, Rudford Industrial Estate, Ford Road, Ford, Arundel, West Sussex, BN18 0BF Classification: Brake & Clutch Manufacturers Status: Inactive Positional Accuracy: Automatically positioned to the address</p>	A9SW (SE)	989	-	499877 102447

Map ID	Details	Quadrant Reference (Compass Direction)	Estimated Distance From Site	Contact	NGR
99	Contemporary Trade Directory Entries Name: Bravura Services Ltd Location: Burndell Road, Yapton, Arundel, West Sussex, BN18 0HR Classification: Clay & Clay Products Status: Active Positional Accuracy: Automatically positioned to the address	A7SE (SW)	971	-	498884 102545
100	Contemporary Trade Directory Entries Name: Built By Built Location: Unit D7, Rudford Industrial Estate, Ford Road, Ford, Arundel, West Sussex, BN18 0BD Classification: Joinery Manufacturers Status: Inactive Positional Accuracy: Automatically positioned to the address	A9SW (SE)	972	-	499921 102488
100	Contemporary Trade Directory Entries Name: New-Life Paints Location: Unit D5-D6, Rudford Industrial Estate, Ford Road, Ford, Arundel, West Sussex, BN18 0BD Classification: Painting & Decorating Supplies Status: Inactive Positional Accuracy: Automatically positioned to the address	A9SW (SE)	975	-	499928 102489
100	Contemporary Trade Directory Entries Name: Paul Ryan Uk Ltd Location: Unit D3, Rudford Industrial Estate, Ford Road, Ford, Arundel, BN18 0BD Classification: Furniture - Repairing & Restoring Status: Active Positional Accuracy: Automatically positioned to the address	A9SW (SE)	980	-	499940 102490
100	Contemporary Trade Directory Entries Name: Jemic Location: Unit D3, Rudford Industrial Estate, Ford Road, Ford, Arundel, West Sussex, BN18 0BD Classification: Cladding Suppliers & Installers Status: Inactive Positional Accuracy: Automatically positioned to the address	A9SW (SE)	980	-	499940 102490
100	Contemporary Trade Directory Entries Name: R G M Joinery Sussex Ltd Location: Unit D2, Rudford Industrial Estate, Ford Road, Ford, Arundel, BN18 0BD Classification: Joinery Manufacturers Status: Active Positional Accuracy: Automatically positioned to the address	A9SW (SE)	983	-	499946 102490
101	Contemporary Trade Directory Entries Name: Ryan Cars Ltd Location: Burndell Rd, Yapton, Arundel, West Sussex, BN18 0HP Classification: Car Dealers Status: Inactive Positional Accuracy: Manually positioned to the road within the address or location	A7NW (SW)	990	-	498546 102924
102	Contemporary Trade Directory Entries Name: Sita Location: Rudford Ind Est, Ford Rd, Ford, Arundel, West Sussex, BN18 0BD Classification: Waste Disposal Services Status: Inactive Positional Accuracy: Manually positioned within the geographical locality	A9SW (SE)	995	-	500049 102545
103	Points of Interest - Commercial Services Name: Bleach of Lavant Location: Ford Airfield Industrial Estate, Ford, Arundel, BN18 0HY Category: Transport, Storage and Delivery Class Code: Distribution and Haulage Positional Accuracy: Positioned to address or location	A12SE (SW)	478	8	499035 103093
103	Points of Interest - Commercial Services Name: K T Services Ltd Location: Ford Airfield Industrial Estate, Ford, Arundel, BN18 0HY Category: Repair and Servicing Class Code: Vehicle Repair, Testing and Servicing Positional Accuracy: Positioned to address or location	A12SE (SW)	516	8	498995 103087
103	Points of Interest - Commercial Services Name: K T Services Ford Ltd Location: Ford Airfield Industrial Estate, Ford, Arundel, BN18 0HY Category: Repair and Servicing Class Code: Vehicle Repair, Testing and Servicing Positional Accuracy: Positioned to address or location	A12SE (SW)	516	8	498995 103087

Map ID	Details	Quadrant Reference (Compass Direction)	Estimated Distance From Site	Contact	NGR
103	Points of Interest - Commercial Services Name: Ajp Autos Ltd Location: D3 Ford Airfield Industrial Estate, Ford, Arundel, West Sussex, BN18 0HY Category: Repair and Servicing Class Code: Vehicle Repair, Testing and Servicing Positional Accuracy: Positioned to address or location	A12SE (SW)	588	8	498937 103042
104	Points of Interest - Commercial Services Name: H D White Ltd Location: Ford Airfield Industrial Estate, Ford, Arundel, BN18 0HY Category: Recycling Services Class Code: Scrap Metal Merchants Positional Accuracy: Positioned to address or location	A12SE (W)	494	8	498990 103148
104	Points of Interest - Commercial Services Name: John Booth Engineering Ltd Location: Block A1, Ford Airfield Industrial Estate, Ford, Arundel, BN18 0HY Category: Construction Services Class Code: Metalworkers Including Blacksmiths Positional Accuracy: Positioned to address or location	A12SE (W)	505	8	498955 103218
104	Points of Interest - Commercial Services Name: Booth Engineering Location: Block A1, Ford Airfield Industrial Estate, Ford, Arundel, BN18 0HY Category: Construction Services Class Code: Metalworkers Including Blacksmiths Positional Accuracy: Positioned to address or location	A12SE (W)	506	8	498955 103217
105	Points of Interest - Commercial Services Name: Viridor Ltd Location: Ford Road, Ford, Arundel, BN18 0FL Category: Recycling Services Class Code: Recycling, Reclamation and Disposal Positional Accuracy: Positioned to address or location	A8NE (S)	574	8	499658 102803
106	Points of Interest - Commercial Services Name: Roberts Transport Ltd Location: Unit F5, Ford Airfield Industrial Estate, Ford, Arundel, BN18 0HY Category: Transport, Storage and Delivery Class Code: Distribution and Haulage Positional Accuracy: Positioned to address or location	A12SE (SW)	606	8	498894 103088
107	Points of Interest - Commercial Services Name: T P Smart Ltd Location: Unit F, Ford Lane, Ford, Arundel, BN18 0DF Category: Recycling Services Class Code: Scrap Metal Merchants Positional Accuracy: Positioned to address or location	A18SE (N)	608	8	499518 103939
107	Points of Interest - Commercial Services Name: T P Smart & Co Ltd Location: Unit F, Ford Lane, Ford, Arundel, BN18 0DF Category: Recycling Services Class Code: Scrap Metal Merchants Positional Accuracy: Positioned to address or location	A18SE (N)	609	8	499519 103940
108	Points of Interest - Commercial Services Name: Bleach of Lavant Location: Ford Lane, Ford, Arundel, BN18 0DF Category: Transport, Storage and Delivery Class Code: Distribution and Haulage Positional Accuracy: Positioned to address or location	A12NE (NW)	614	8	498884 103582
109	Points of Interest - Commercial Services Name: Sandy Bruce Trucking Location: Wicks Farm, Ford Lane, Ford, Arundel, BN18 0DF Category: Transport, Storage and Delivery Class Code: Distribution and Haulage Positional Accuracy: Positioned to address or location	A17SE (NW)	734	8	499020 103932
110	Points of Interest - Commercial Services Name: Ram Westgate Ltd Location: 4 Douglas Close, Ford, Arundel, BN18 0TG Category: Repair and Servicing Class Code: Vehicle Repair, Testing and Servicing Positional Accuracy: Positioned to address or location	A7NE (SW)	752	8	498891 102829
111	Points of Interest - Commercial Services Name: Dudman Group of Companies Location: Unit H6 Rudford Industrial Estate, Ford Road, Ford, Arundel, BN18 0BD Category: Transport, Storage and Delivery Class Code: Distribution and Haulage Positional Accuracy: Positioned to address or location	A9SW (SE)	882	8	499993 102645

Map ID	Details	Quadrant Reference (Compass Direction)	Estimated Distance From Site	Contact	NGR
111	Points of Interest - Commercial Services Name: United Sussex Motors Location: Unit H14 Rudford Industrial Estate, Ford Road, Ford, Arundel, BN18 0BD Category: Repair and Servicing Class Code: Vehicle Repair, Testing and Servicing Positional Accuracy: Positioned to address or location	A9SW (SE)	887	8	499960 102614
112	Points of Interest - Commercial Services Name: Hammonds Commercials Ltd Location: Unit S1 Rudford Industrial Estate, Ford Road, Ford, Arundel, BN18 0BF Category: Repair and Servicing Class Code: Vehicle Repair, Testing and Servicing Positional Accuracy: Positioned to address or location	A8SE (S)	915	8	499732 102467
112	Points of Interest - Commercial Services Name: L M D Vehicle Repairs Location: Unit S2 Rudford Industrial Estate, Ford Road, Ford, Arundel, BN18 0BF Category: Repair and Servicing Class Code: Vehicle Repair, Testing and Servicing Positional Accuracy: Positioned to address or location	A8SE (S)	940	8	499751 102448
112	Points of Interest - Commercial Services Name: L M D Vehicle Repairs Location: Unit S2 Rudford Industrial Estate, Ford Road, Ford, Arundel, BN18 0BF Category: Repair and Servicing Class Code: Vehicle Repair, Testing and Servicing Positional Accuracy: Positioned to address or location	A8SE (S)	940	8	499750 102447
113	Points of Interest - Commercial Services Name: Swan Bourne Auto Works Location: Unit N Rudford Industrial Estate, Ford Road, Ford, Arundel, BN18 0BD Category: Repair and Servicing Class Code: Vehicle Repair, Testing and Servicing Positional Accuracy: Positioned to address or location	A9SW (SE)	967	8	499985 102534
113	Points of Interest - Commercial Services Name: Swaborn Auto Works Location: Unit N Rudford Industrial Estate, Ford Road, Ford, Arundel, BN18 0BD Category: Repair and Servicing Class Code: Vehicle Repair, Testing and Servicing Positional Accuracy: Positioned to address or location	A9SW (SE)	967	8	499985 102534
113	Points of Interest - Commercial Services Name: Swanbourne Auto Works Location: Unit N Rudford Industrial Estate, Ford Road, Ford, Arundel, BN18 0BD Category: Repair and Servicing Class Code: Vehicle Repair, Testing and Servicing Positional Accuracy: Positioned to address or location	A9SW (SE)	967	8	499985 102534
114	Points of Interest - Manufacturing and Production Name: Tank Location: BN18 Category: Industrial Features Class Code: Tanks (Generic) Positional Accuracy: Positioned to an adjacent address or location	A13NE (NE)	89	8	499514 103393
114	Points of Interest - Manufacturing and Production Name: Tank Location: BN18 Category: Industrial Features Class Code: Tanks (Generic) Positional Accuracy: Positioned to an adjacent address or location	A13SE (E)	101	8	499545 103317
114	Points of Interest - Manufacturing and Production Name: Tanks Location: BN18 Category: Industrial Features Class Code: Tanks (Generic) Positional Accuracy: Positioned to an adjacent address or location	A13NE (E)	117	8	499557 103371
115	Points of Interest - Manufacturing and Production Name: Ford Airfield Industrial Estate Location: BN18 Category: Industrial Features Class Code: Business Parks and Industrial Estates Positional Accuracy: Positioned to an adjacent address or location	A12SE (SW)	549	8	498978 103050
116	Points of Interest - Manufacturing and Production Name: Ford Lane Business Park Location: BN18 Category: Industrial Features Class Code: Business Parks and Industrial Estates Positional Accuracy: Positioned to an adjacent address or location	A18SE (N)	571	8	499559 103895

Map ID	Details	Quadrant Reference (Compass Direction)	Estimated Distance From Site	Contact	NGR
117	Points of Interest - Manufacturing and Production Name: Tank Location: BN18 Category: Industrial Features Class Code: Tanks (Generic) Positional Accuracy: Positioned to an adjacent address or location	A9SW (SE)	885	8	499837 102542
118	Points of Interest - Public Infrastructure Name: Sewage Works Location: BN18 Category: Infrastructure and Facilities Class Code: Waste Storage, Processing and Disposal Positional Accuracy: Positioned to an adjacent address or location	A13SE (S)	293	8	499485 103046
119	Points of Interest - Public Infrastructure Name: Ford Aerodrome (Disused) Location: BN18 Category: Air Class Code: Airports and Landing Strips Positional Accuracy: Positioned to address or location	A8NW (S)	444	8	499397 102895
120	Points of Interest - Public Infrastructure Name: Grundon Waste Management Location: Unit A3, Ford Airfield Industrial Estate, Ford, Arundel, BN18 0HY Category: Infrastructure and Facilities Class Code: Waste Storage, Processing and Disposal Positional Accuracy: Positioned to address or location	A12SE (W)	522	8	498938 103220
121	Points of Interest - Public Infrastructure Name: Viridor Waste Management Ltd Location: Ford Road, Ford, Arundel, BN18 0FL Category: Infrastructure and Facilities Class Code: Recycling Centres Positional Accuracy: Positioned to address or location	A8NE (S)	574	8	499659 102803
122	Points of Interest - Public Infrastructure Name: Slurry Bed Location: BN18 Category: Infrastructure and Facilities Class Code: Waste Storage, Processing and Disposal Positional Accuracy: Positioned to an adjacent address or location	A18SW (N)	602	8	499428 103937
123	Points of Interest - Public Infrastructure Name: Sewage Ppg Location: BN18 Category: Infrastructure and Facilities Class Code: Waste Storage, Processing and Disposal Positional Accuracy: Positioned to an adjacent address or location	A12SW (W)	717	8	498746 103185
124	Points of Interest - Public Infrastructure Name: Sluice Location: BN18 Category: Water Class Code: Weirs, Sluices and Dams Positional Accuracy: Positioned to an adjacent address or location	A19SE (NE)	985	8	500286 103850
124	Points of Interest - Public Infrastructure Name: Sluice Location: BN18 Category: Water Class Code: Weirs, Sluices and Dams Positional Accuracy: Positioned to an adjacent address or location	A19SE (NE)	994	8	500294 103853
125	Points of Interest - Recreational and Environmental Name: Playground Location: Sproule Close, BN18 Category: Recreational Class Code: Playgrounds Positional Accuracy: Positioned to address or location	A7NE (SW)	702	8	498919 102873
125	Points of Interest - Recreational and Environmental Name: Playground Location: Not Supplied Category: Recreational Class Code: Playgrounds Positional Accuracy: Positioned to an adjacent address or location	A7NE (SW)	704	8	498920 102869
125	Points of Interest - Recreational and Environmental Name: Play Area Location: BN18 Category: Recreational Class Code: Playgrounds Positional Accuracy: Positioned to an adjacent address or location	A7NE (SW)	739	8	498851 102899

Agency & Hydrological	Version	Update Cycle
Contaminated Land Register Entries and Notices Arun District Council - Environmental Health Department	July 2013	Annual Rolling Update
Discharge Consents Environment Agency - Southern Region	October 2019	Quarterly
Enforcement and Prohibition Notices Environment Agency - Southern Region	March 2013	Annual Rolling Update
Integrated Pollution Controls Environment Agency - Southern Region	October 2008	Variable
Integrated Pollution Prevention And Control Environment Agency - South East Region - Solent & South Downs Area Environment Agency - Southern Region	October 2019 October 2019	Quarterly Quarterly
Local Authority Integrated Pollution Prevention And Control Arun District Council - Environmental Health Department	December 2014	Variable
Local Authority Pollution Prevention and Controls Arun District Council - Environmental Health Department	December 2014	Not Applicable
Local Authority Pollution Prevention and Control Enforcements Arun District Council - Environmental Health Department	December 2014	Variable
Nearest Surface Water Feature Ordnance Survey	October 2019	
Pollution Incidents to Controlled Waters Environment Agency - Southern Region	December 1999	Not Applicable
Prosecutions Relating to Authorised Processes Environment Agency - Southern Region	March 2013	Annual Rolling Update
Prosecutions Relating to Controlled Waters Environment Agency - Southern Region	March 2013	Annual Rolling Update
Registered Radioactive Substances Environment Agency - Southern Region	June 2016	
River Quality Environment Agency - Head Office	November 2001	Not Applicable
River Quality Biology Sampling Points Environment Agency - Head Office	July 2012	Annually
River Quality Chemistry Sampling Points Environment Agency - Head Office	July 2012	Annually
Substantiated Pollution Incident Register Environment Agency - South East Region - Solent & South Downs Area Environment Agency - Southern Region - Solent and South Downs Environment Agency - Southern Region - Sussex Area	October 2019 October 2019 October 2019	Quarterly Quarterly Quarterly
Water Abstractions Environment Agency - Southern Region	October 2019	Quarterly
Water Industry Act Referrals Environment Agency - Southern Region	October 2017	Quarterly
Groundwater Vulnerability Map Environment Agency - Head Office	June 2018	As notified
Groundwater Vulnerability - Soluble Rock Risk Environment Agency - Head Office	June 2018	As notified
Bedrock Aquifer Designations Environment Agency - Head Office	January 2018	Annually
Superficial Aquifer Designations Environment Agency - Head Office	January 2018	Annually
Source Protection Zones Environment Agency - Head Office	October 2019	Quarterly

Agency & Hydrological	Version	Update Cycle
Extreme Flooding from Rivers or Sea without Defences Environment Agency - Head Office	November 2019	Quarterly
Flooding from Rivers or Sea without Defences Environment Agency - Head Office	November 2019	Quarterly
Areas Benefiting from Flood Defences Environment Agency - Head Office	November 2019	Quarterly
Flood Water Storage Areas Environment Agency - Head Office	November 2019	Quarterly
Flood Defences Environment Agency - Head Office	November 2019	Quarterly
OS Water Network Lines Ordnance Survey	October 2019	Quarterly
Surface Water 1 in 30 year Flood Extent Environment Agency - Head Office	October 2013	Annually
Surface Water 1 in 100 year Flood Extent Environment Agency - Head Office	October 2013	Annually
Surface Water 1 in 1000 year Flood Extent Environment Agency - Head Office	October 2013	Annually
Surface Water Suitability Environment Agency - Head Office	October 2013	Annually
BGS Groundwater Flooding Susceptibility British Geological Survey - National Geoscience Information Service	May 2013	Annually

Waste	Version	Update Cycle
BGS Recorded Landfill Sites British Geological Survey - National Geoscience Information Service	June 1996	Not Applicable
Historical Landfill Sites Environment Agency - Head Office	October 2019	Quarterly
Integrated Pollution Control Registered Waste Sites Environment Agency - Southern Region	October 2008	Not Applicable
Licensed Waste Management Facilities (Landfill Boundaries) Environment Agency - South East Region - Solent & South Downs Area Environment Agency - Southern Region - Solent and South Downs Environment Agency - Southern Region - Sussex Area	July 2018 July 2018 July 2018	Quarterly Quarterly Quarterly
Licensed Waste Management Facilities (Locations) Environment Agency - South East Region - Solent & South Downs Area Environment Agency - Southern Region - Solent and South Downs Environment Agency - Southern Region - Sussex Area	October 2019 October 2019 October 2019	Quarterly Quarterly Quarterly
Local Authority Landfill Coverage Arun District Council - Technical Support Unit West Sussex County Council - Environment & Development	May 2000 May 2000	Not Applicable Not Applicable
Local Authority Recorded Landfill Sites Arun District Council - Technical Support Unit West Sussex County Council - Environment & Development	May 2000 May 2000	Not Applicable Not Applicable
Potentially Infilled Land (Non-Water) Landmark Information Group Limited	December 1999	Not Applicable
Potentially Infilled Land (Water) Landmark Information Group Limited	December 1999	Not Applicable
Registered Landfill Sites Environment Agency - Southern Region - Solent and South Downs Environment Agency - Southern Region - Sussex Area	March 2003 March 2003	Not Applicable Not Applicable
Registered Waste Transfer Sites Environment Agency - Southern Region - Solent and South Downs Environment Agency - Southern Region - Sussex Area	March 2003 March 2003	Not Applicable Not Applicable
Registered Waste Treatment or Disposal Sites Environment Agency - Southern Region - Solent and South Downs Environment Agency - Southern Region - Sussex Area	March 2003 March 2003	Not Applicable Not Applicable
Hazardous Substances	Version	Update Cycle
Control of Major Accident Hazards Sites (COMAH) Health and Safety Executive	April 2018	Bi-Annually
Explosive Sites Health and Safety Executive	March 2017	Annually
Notification of Installations Handling Hazardous Substances (NIHHS) Health and Safety Executive	November 2000	Not Applicable
Planning Hazardous Substance Enforcements Arun District Council - Technical Support Unit West Sussex County Council - Environment & Development	February 2016 October 2006	Variable Annual Rolling Update
Planning Hazardous Substance Consents Arun District Council - Technical Support Unit West Sussex County Council - Environment & Development	February 2016 October 2006	Variable Annual Rolling Update

Geological	Version	Update Cycle
BGS 1:625,000 Solid Geology British Geological Survey - National Geoscience Information Service	January 2009	Not Applicable
BGS Estimated Soil Chemistry British Geological Survey - National Geoscience Information Service	October 2015	Annually
BGS Recorded Mineral Sites British Geological Survey - National Geoscience Information Service	October 2019	Bi-Annually
CBSCB Compensation District Cheshire Brine Subsidence Compensation Board (CBSCB)	August 2011	Not Applicable
Coal Mining Affected Areas The Coal Authority - Property Searches	March 2014	Annual Rolling Update
Mining Instability Ove Arup & Partners	October 2000	Not Applicable
Non Coal Mining Areas of Great Britain British Geological Survey - National Geoscience Information Service	May 2015	Not Applicable
Potential for Collapsible Ground Stability Hazards British Geological Survey - National Geoscience Information Service	January 2019	Annually
Potential for Compressible Ground Stability Hazards British Geological Survey - National Geoscience Information Service	January 2019	Annually
Potential for Ground Dissolution Stability Hazards British Geological Survey - National Geoscience Information Service	January 2019	Annually
Potential for Landslide Ground Stability Hazards British Geological Survey - National Geoscience Information Service	January 2019	Annually
Potential for Running Sand Ground Stability Hazards British Geological Survey - National Geoscience Information Service	January 2019	Annually
Potential for Shrinking or Swelling Clay Ground Stability Hazards British Geological Survey - National Geoscience Information Service	January 2019	Annually
Radon Potential - Radon Affected Areas British Geological Survey - National Geoscience Information Service	July 2011	Annually
Radon Potential - Radon Protection Measures British Geological Survey - National Geoscience Information Service	July 2011	Annually
Industrial Land Use	Version	Update Cycle
Contemporary Trade Directory Entries Thomson Directories	October 2019	Quarterly
Fuel Station Entries Catalist Ltd - Experian	December 2019	Quarterly
Gas Pipelines National Grid	July 2014	
Points of Interest - Commercial Services PointX	December 2019	Quarterly
Points of Interest - Education and Health PointX	December 2019	Quarterly
Points of Interest - Manufacturing and Production PointX	December 2019	Quarterly
Points of Interest - Public Infrastructure PointX	December 2019	Quarterly
Points of Interest - Recreational and Environmental PointX	December 2019	Quarterly
Underground Electrical Cables National Grid	December 2015	

Sensitive Land Use	Version	Update Cycle
Ancient Woodland Natural England	August 2018	Bi-Annually
Areas of Adopted Green Belt Arun District Council - Technical Support Unit South Downs National Park	November 2019 November 2019	As notified As notified
Areas of Unadopted Green Belt Arun District Council - Technical Support Unit South Downs National Park	November 2019 November 2019	As notified As notified
Areas of Outstanding Natural Beauty Natural England	June 2019	Bi-Annually
Environmentally Sensitive Areas Natural England	January 2017	
Forest Parks Forestry Commission	April 1997	Not Applicable
Local Nature Reserves Natural England	March 2019	Bi-Annually
Marine Nature Reserves Natural England	July 2019	Bi-Annually
National Nature Reserves Natural England	July 2019	Bi-Annually
National Parks Natural England	April 2017	Bi-Annually
Nitrate Vulnerable Zones Environment Agency - Head Office Department for Environment, Food and Rural Affairs (DEFRA - formerly FRCA)	December 2017 October 2015	Bi-Annually
Ramsar Sites Natural England	April 2019	Bi-Annually
Sites of Special Scientific Interest Natural England	March 2019	Bi-Annually
Special Areas of Conservation Natural England	June 2019	Bi-Annually
Special Protection Areas Natural England	April 2019	Bi-Annually

A selection of organisations who provide data within this report

Data Supplier	Data Supplier Logo
Ordnance Survey	
Environment Agency	
Scottish Environment Protection Agency	
The Coal Authority	
British Geological Survey	 British Geological Survey <small>NATURAL ENVIRONMENT RESEARCH COUNCIL</small>
Centre for Ecology and Hydrology	 Centre for Ecology & Hydrology <small>NATURAL ENVIRONMENT RESEARCH COUNCIL</small>
Natural Resources Wales	
Scottish Natural Heritage	
Natural England	
Public Health England	
Ove Arup	
Peter Brett Associates	

Contact	Name and Address	Contact Details
1	British Geological Survey - Enquiry Service British Geological Survey, Environmental Science Centre, Keyworth, Nottingham, Nottinghamshire, NG12 5GG	Telephone: 0115 936 3143 Fax: 0115 936 3276 Email: enquiries@bgs.ac.uk Website: www.bgs.ac.uk
2	Environment Agency - National Customer Contact Centre (NCCC) PO Box 544, Templeborough, Rotherham, S60 1BY	Telephone: 03708 506 506 Email: enquiries@environment-agency.gov.uk
3	Arun District Council - Environmental Health Department Civic Centre, Maltravers Road, Littlehampton, Sussex, BN17 5LF	Telephone: 01903 737696 Fax: 01903 723936 Email: Environment@arun.gov.uk Website: www.arun.gov.uk
4	Environment Agency - Head Office Rio House, Waterside Drive, Aztec West, Almondsbury, Bristol, Avon, BS32 4UD	Telephone: 01454 624400 Fax: 01454 624409
5	Ordnance Survey Adanac Drive, Southampton, Hampshire, SO16 0AS	Telephone: 03456 05 05 05 Email: customerservices@ordnancesurvey.co.uk Website: www.ordnancesurvey.gov.uk
6	Arun District Council - Technical Support Unit Civic Centre, Maltravers Road, Littlehampton, Sussex, BN17 5LF	Telephone: 01903 737500 Fax: 01903 730442 Website: www.arun.gov.uk
7	West Sussex County Council - Environment & Development County Hall, Tower hall, Chichester, West Sussex, PO19 1RH	Telephone: 01243 777100 Website: www.westsussex.gov.uk
8	PointX 7 Abbey Court, Eagle Way, Sowton, Exeter, Devon, EX2 7HY	Website: www.pointx.co.uk
9	Natural England County Hall, Spetchley Road, Worcester, WR5 2NP	Telephone: 0300 060 3900 Email: enquiries@naturalengland.org.uk Website: www.naturalengland.org.uk
-	Public Health England - Radon Survey, Centre for Radiation, Chemical and Environmental Hazards Chilton, Didcot, Oxfordshire, OX11 0RQ	Telephone: 01235 822622 Fax: 01235 833891 Email: radon@phe.gov.uk Website: www.ukradon.org
-	Landmark Information Group Limited Imperium, Imperial Way, Reading, Berkshire, RG2 0TD	Telephone: 0844 844 9952 Fax: 0844 844 9951 Email: customerservices@landmarkinfo.co.uk Website: www.landmarkinfo.co.uk

Please note that the Environment Agency / Natural Resources Wales / SEPA have a charging policy in place for enquiries.

General

- Specified Site
- Specified Buffer(s)
- Bearing Reference Point
- Map ID
- Several of Type at Location
- Pylon
- Overhead Transmission Line

Agency and Hydrological

- Contaminated Land Register Entry or Notice (Location)
- Contaminated Land Register Entry or Notice
- Discharge Consent
- Enforcement or Prohibition Notice
- Integrated Pollution Control
- Integrated Pollution Prevention Control
- Local Authority Integrated Pollution Prevention and Control
- Local Authority Pollution Prevention and Control
- Local Authority Pollution Prevention and Control Enforcement
- Pollution Incident to Controlled Waters
- Prosecution Relating to Authorised Processes
- Prosecution Relating to Controlled Waters
- Registered Radioactive Substance
- River Network or Water Feature
- River Quality Sampling Point
- Substantiated Pollution Incident Register
- Water Abstraction
- Water Industry Act Referral

Waste

- BGS Recorded Landfill Site (Location)
- BGS Recorded Landfill Site
- EA Historic Landfill (Buffered Point)
- EA Historic Landfill (Polygon)
- Integrated Pollution Control Registered Waste Site
- Licensed Waste Management Facility (Landfill Boundary)
- Licensed Waste Management Facility (Location)
- Local Authority Recorded Landfill Site (Location)
- Local Authority Recorded Landfill Site
- Potentially Infilled Land (Non-water)
- Potentially Infilled Land (Non-water)
- Potentially Infilled Land (Non-water)
- Potentially Infilled Land (Water)
- Potentially Infilled Land (Water)
- Potentially Infilled Land (Water)
- Registered Landfill Site
- Registered Landfill Site (Location)
- Registered Landfill Site (Point Buffered to 100m)
- Registered Landfill Site (Point Buffered to 250m)
- Registered Waste Transfer Site (Location)
- Registered Waste Transfer Site
- Registered Waste Treatment or Disposal Site (Location)
- Registered Waste Treatment or Disposal Site

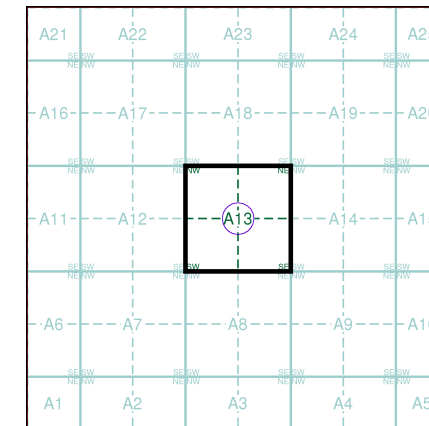
Hazardous Substances

- COMAH Site
- Explosive Site
- NIHHS Site
- Planning Hazardous Substance Consent
- Planning Hazardous Substance Enforcement

Geological

- BGS Recorded Mineral Site

Site Sensitivity Map - Segment A13

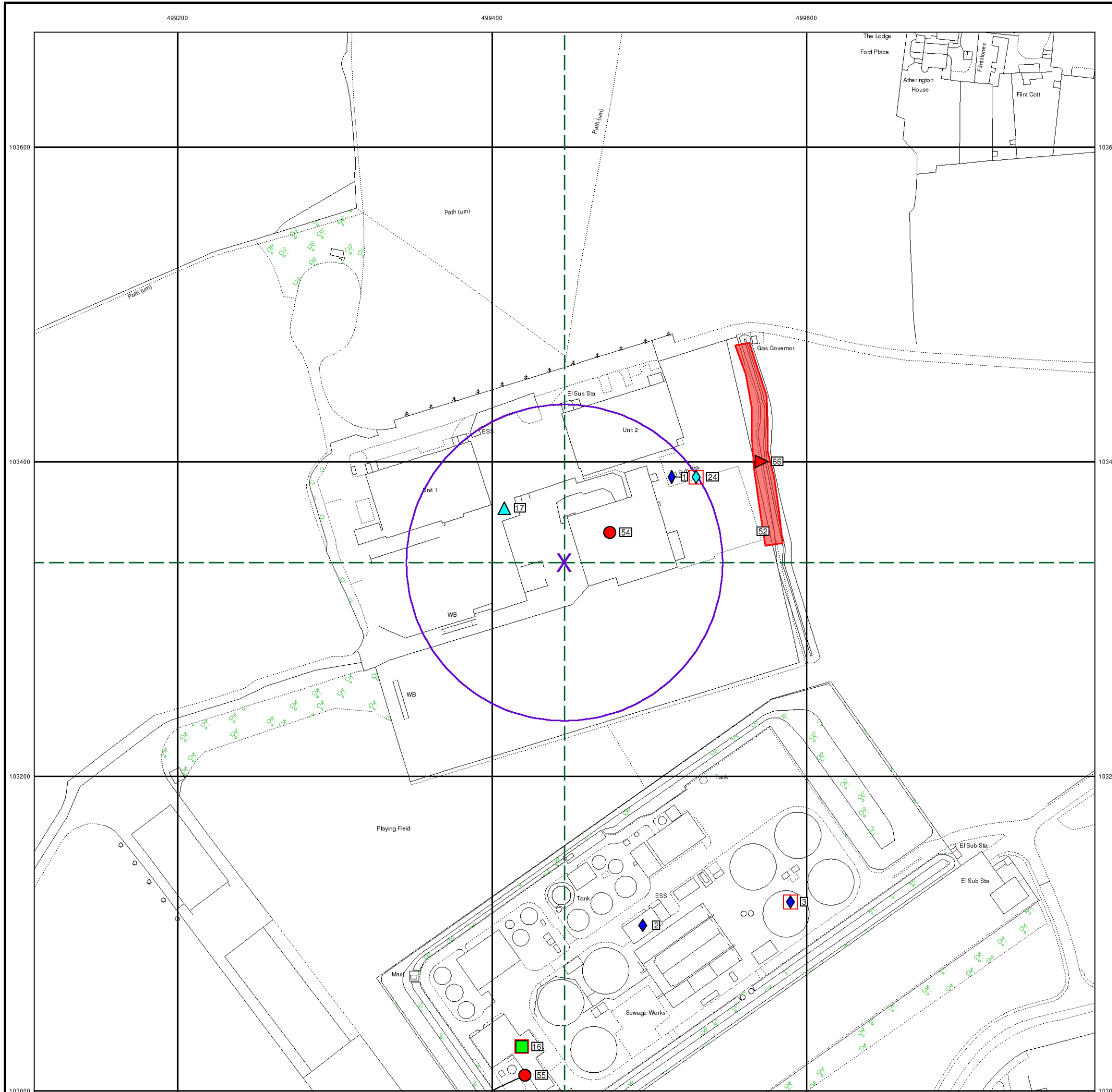


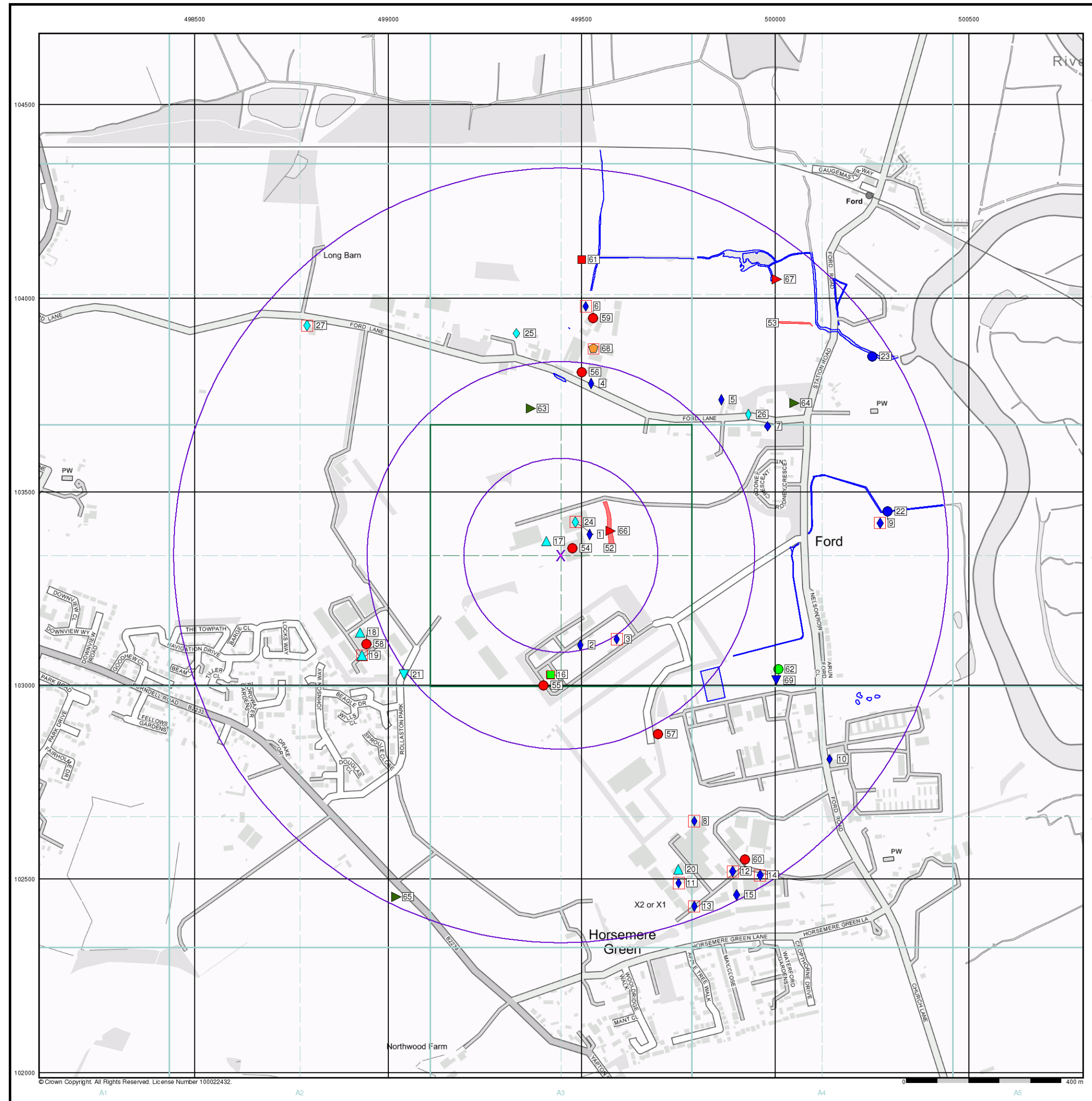
Order Details

Order Number: 228749708_1_1
 Customer Ref: 1620031957
 National Grid Reference: 499450, 103340
 Slice: A
 Site Area (Ha): 0.01
 Plot Buffer (m): 100

Site Details

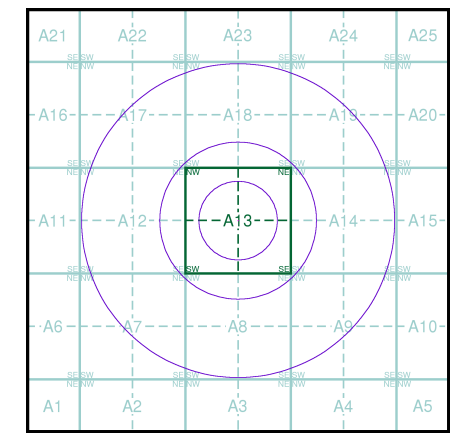
Site at, Arundel, West Sussex





- General**
- Specified Site
 - Specified Buffer(s)
 - Bearing Reference Point
 - Map ID
 - Several of Type at Location
- Agency and Hydrological**
- Contaminated Land Register Entry or Notice (Location)
 - Contaminated Land Register Entry or Notice (Location)
 - Discharge Consent
 - Enforcement or Prohibition Notice
 - Integrated Pollution Control
 - Integrated Pollution Prevention Control
 - Local Authority Integrated Pollution Prevention and Control
 - Local Authority Pollution Prevention and Control Enforcement
 - Local Authority Pollution Prevention and Control Enforcement
 - Pollution Incident to Controlled Waters
 - Prosecution Relating to Authorised Processes
 - Prosecution Relating to Controlled Waters
 - Registered Radioactive Substance
 - River Network or Water Feature
 - River Quality Sampling Point
 - Substantiated Pollution Incident Register
 - Water Abstraction
 - Water Industry Act Referral
- Hazardous Substances**
- COMAH Site
 - Explosive Site
 - NIHHS Site
 - Planning Hazardous Substance Consent
 - Planning Hazardous Substance Enforcement
 - BGS Recorded Mineral Site
- Waste**
- BGS Recorded Landfill Site (Location)
 - BGS Recorded Landfill Site
 - EA Historic Landfill (Buffered Point)
 - EA Historic Landfill (Polygon)
 - Integrated Pollution Control Registered Waste Site
 - Licensed Waste Management Facility (Landfill Boundary)
 - Licensed Waste Management Facility (Location)
 - Local Authority Recorded Landfill Site (Location)
 - Local Authority Recorded Landfill Site
 - Potentially Infilled Land (Non-water)
 - Potentially Infilled Land (Non-water)
 - Potentially Infilled Land (Non-water)
 - Potentially Infilled Land (Water)
 - Potentially Infilled Land (Water)
 - Potentially Infilled Land (Water)
 - Potentially Infilled Land (Water)
 - Registered Landfill Site (Location)
 - Registered Landfill Site (Point Buffered to 100m)
 - Registered Landfill Site (Point Buffered to 250m)
 - Registered Waste Transfer Site (Location)
 - Registered Waste Transfer Site
 - Registered Waste Treatment or Disposal Site (Location)
 - Registered Waste Treatment or Disposal Site

Site Sensitivity Map - Slice A



Order Details

Order Number: 228749708_1_1
 Customer Ref: 1620031957
 National Grid Reference: 499450, 103340
 Slice: A
 Site Area (Ha): 0.01
 Search Buffer (m): 1000

Site Details
 Site at, Arundel, West Sussex

Industrial Land Use Map

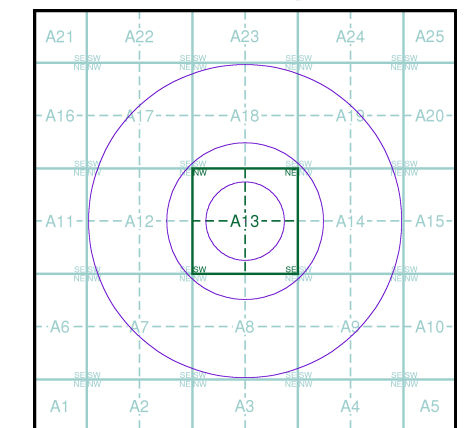
General

- Specified Site
- Specified Buffer(s)
- Bearing Reference Point
- Slice
- Map ID

Industrial Land Use

- Contemporary Trade Directory Entry
- Fuel Station Entry
- Gas Pipeline
- Points of Interest - Commercial Services
- Points of Interest - Education and Health
- Points of Interest - Manufacturing and Production
- Points of Interest - Public Infrastructure
- Points of Interest - Recreational and Environmental
- Underground Electrical Cables

Industrial Land Use Map - Slice A



Order Details

Order Number: 228749708_1_1
 Customer Ref: 1620031957
 National Grid Reference: 499450, 103340
 Slice: A
 Site Area (Ha): 0.01
 Search Buffer (m): 1000

Site Details

Site at, Arundel, West Sussex

