



Ordnance Survey Plan

Published 1984

Source map scale - 1:2,500

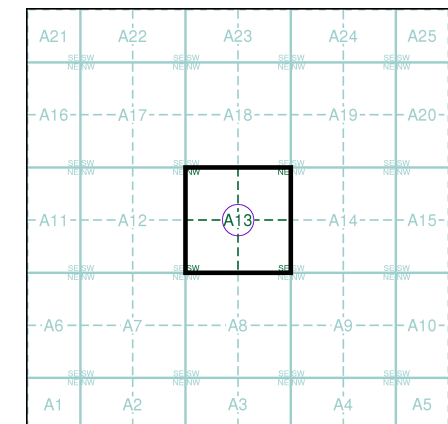
The historical maps shown were reproduced from maps predominantly held at the scale adopted for England, Wales and Scotland in the 1840's. In 1854 the 1:2,500 scale was adopted for mapping urban areas and by 1896 it covered the whole of what were considered to be the cultivated parts of Great Britain. The published date given below is often some years later than the surveyed date. Before 1938, all OS maps were based on the Cassini Projection, with independent surveys of a single county or group of counties, giving rise to significant inaccuracies in outlying areas.

Map Name(s) and Date(s)



SU9902
1984
1:2,500

Historical Map - Segment A13



Order Details

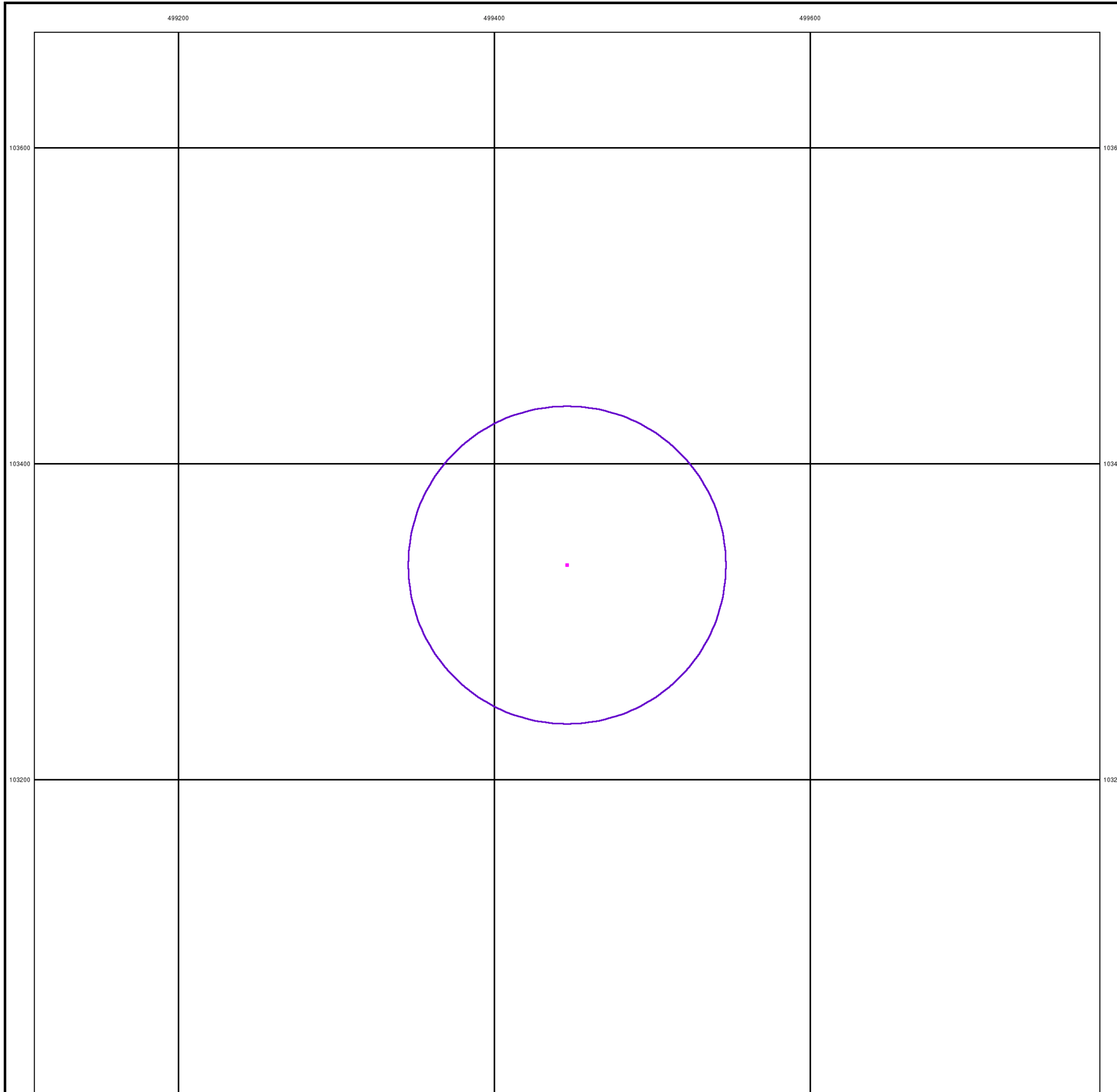
Order Number: 228749708_1_1
 Customer Ref: 1620031957
 National Grid Reference: 499450, 103340
 Slice: A
 Site Area (Ha): 0.01
 Search Buffer (m): 100

Site Details

Site at, Arundel, West Sussex

Landmark[®]
 INFORMATION GROUP

Tel: 0844 844 9952
 Fax: 0844 844 9951
 Web: www.envirocheck.co.uk





Additional SIMs

Published 1984 - 1992

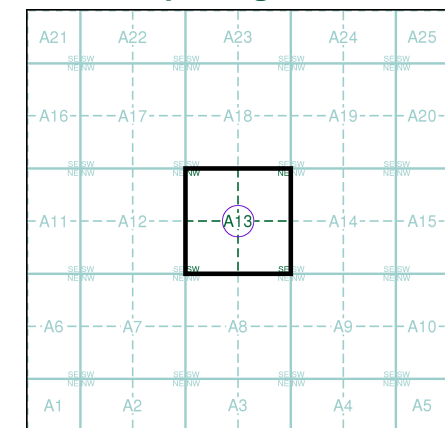
Source map scale - 1:2,500

The SIM cards (Ordnance Survey's 'Survey of Information on Microfilm') are further, minor editions of mapping which were produced and published in between the main editions as an area was updated. They date from 1947 to 1994, and contain detailed information on buildings, roads and land-use. These maps were produced at both 1:2,500 and 1:1,250 scales.

Map Name(s) and Date(s)

SU9903	1992	1:2,500
SU9902	1984	1:2,500

Historical Map - Segment A13



Order Details

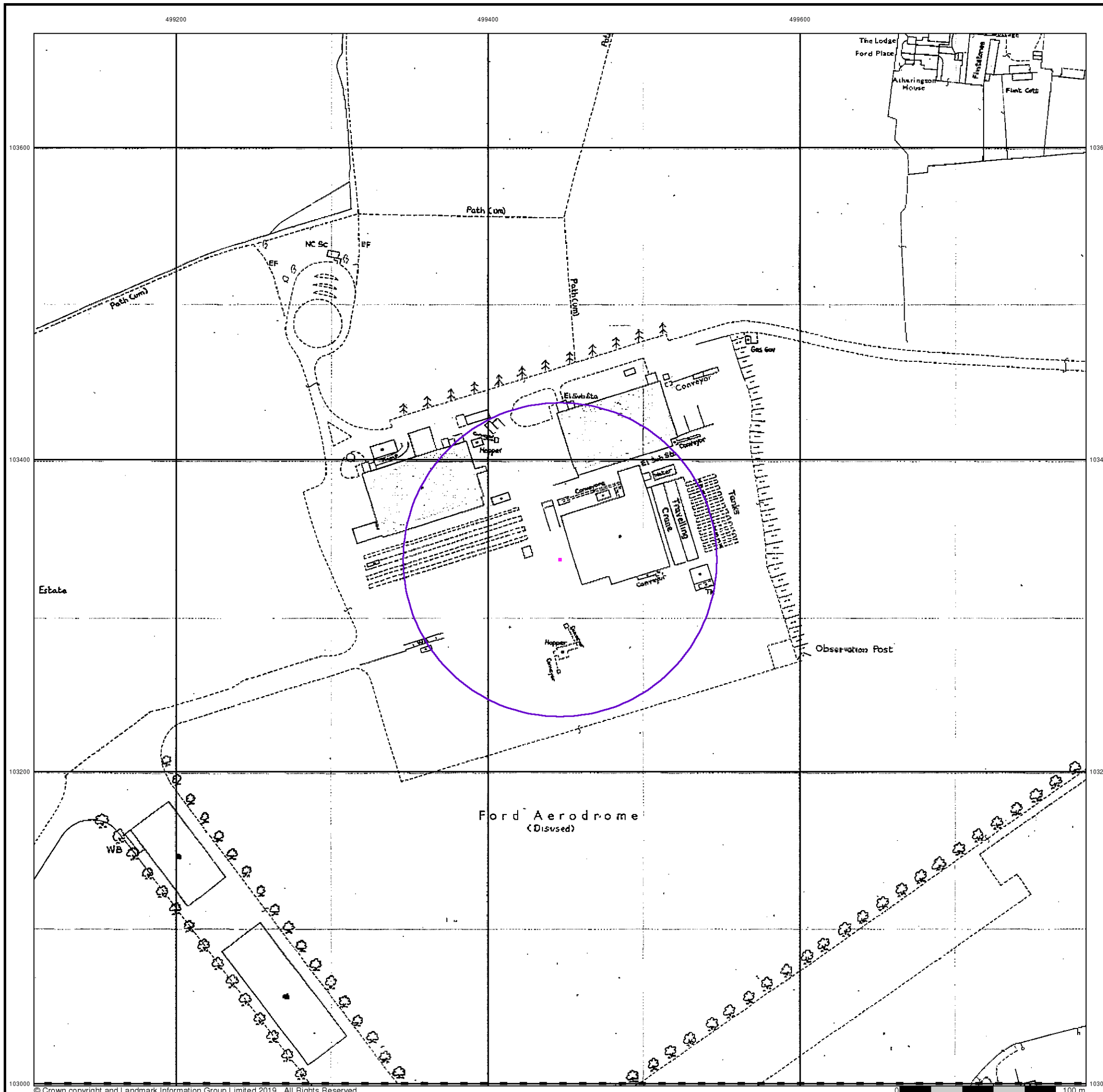
Order Number: 228749708_1_1
 Customer Ref: 1620031957
 National Grid Reference: 499450, 103340
 Slice: A
 Site Area (Ha): 0.01
 Search Buffer (m): 100

Site Details

Site at, Arundel, West Sussex



Tel: 0844 844 9952
 Fax: 0844 844 9951
 Web: www.envirocheck.co.uk





Additional SIMs

Published 1988

Source map scale - 1:2,500

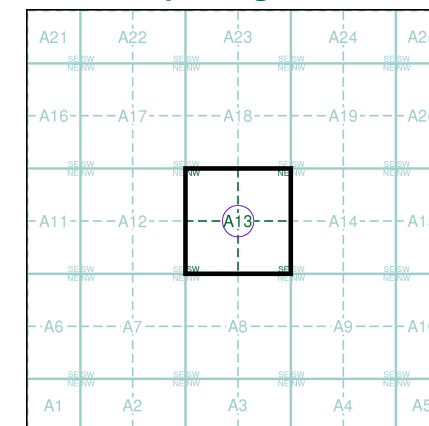
The SIM cards (Ordnance Survey's 'Survey of Information on Microfilm') are further, minor editions of mapping which were produced and published in between the main editions as an area was updated. They date from 1947 to 1994, and contain detailed information on buildings, roads and land-use. These maps were produced at both 1:2,500 and 1:1,250 scales.

Map Name(s) and Date(s)



SU9902
1988
1:2,500

Historical Map - Segment A13



Order Details

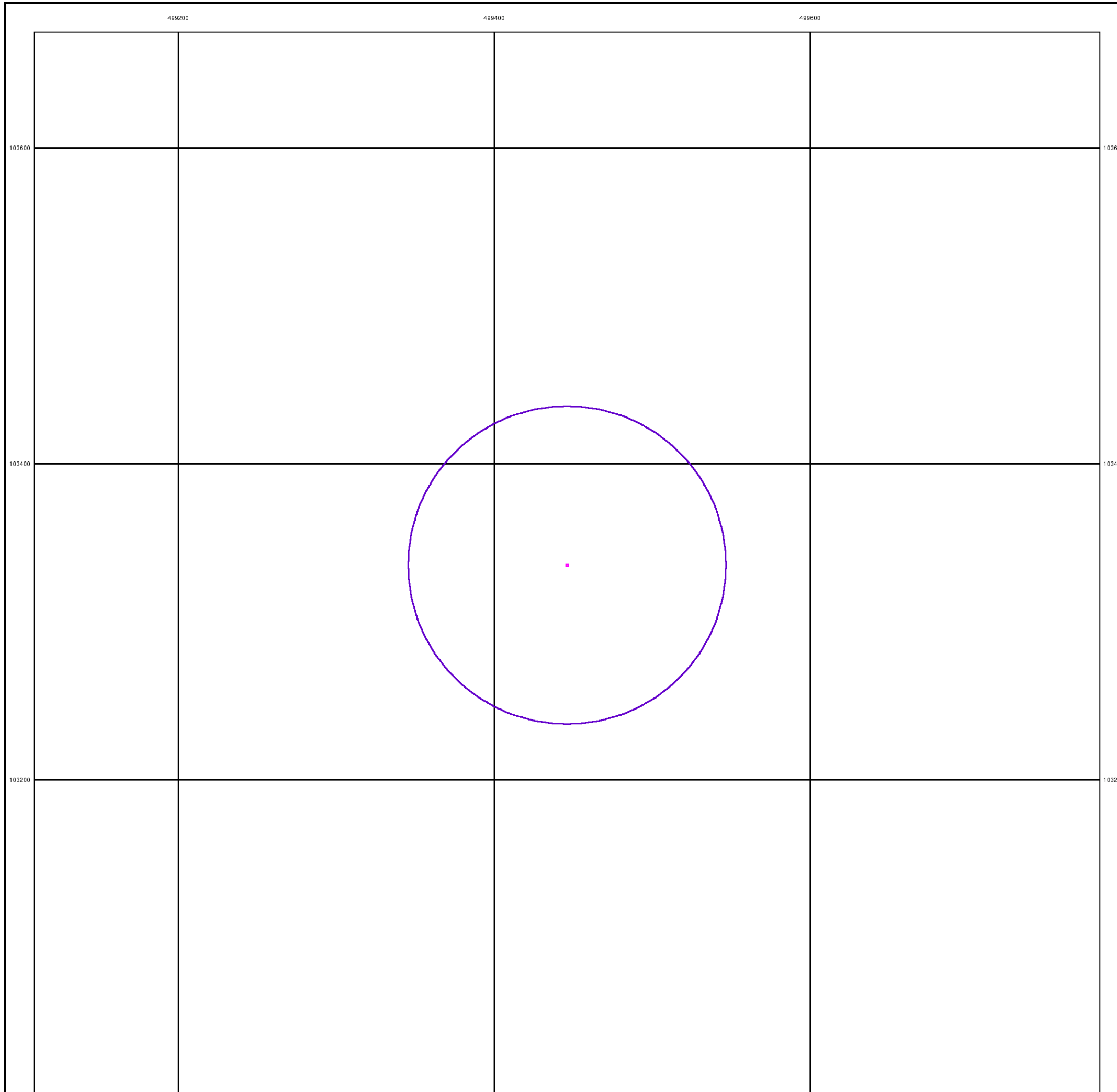
Order Number: 228749708_1_1
 Customer Ref: 1620031957
 National Grid Reference: 499450, 103340
 Slice: A
 Site Area (Ha): 0.01
 Search Buffer (m): 100

Site Details

Site at, Arundel, West Sussex



Tel: 0844 844 9952
 Fax: 0844 844 9951
 Web: www.envirocheck.co.uk





Additional SIMs

Published 1991

Source map scale - 1:2,500

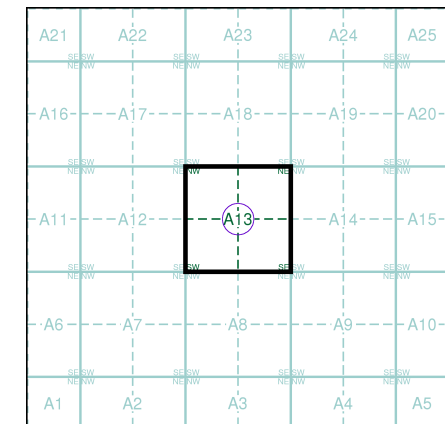
The SIM cards (Ordnance Survey's 'Survey of Information on Microfilm') are further, minor editions of mapping which were produced and published in between the main editions as an area was updated. They date from 1947 to 1994, and contain detailed information on buildings, roads and land-use. These maps were produced at both 1:2,500 and 1:1,250 scales.

Map Name(s) and Date(s)



SU9902
1991
1:2,500

Historical Map - Segment A13



Order Details

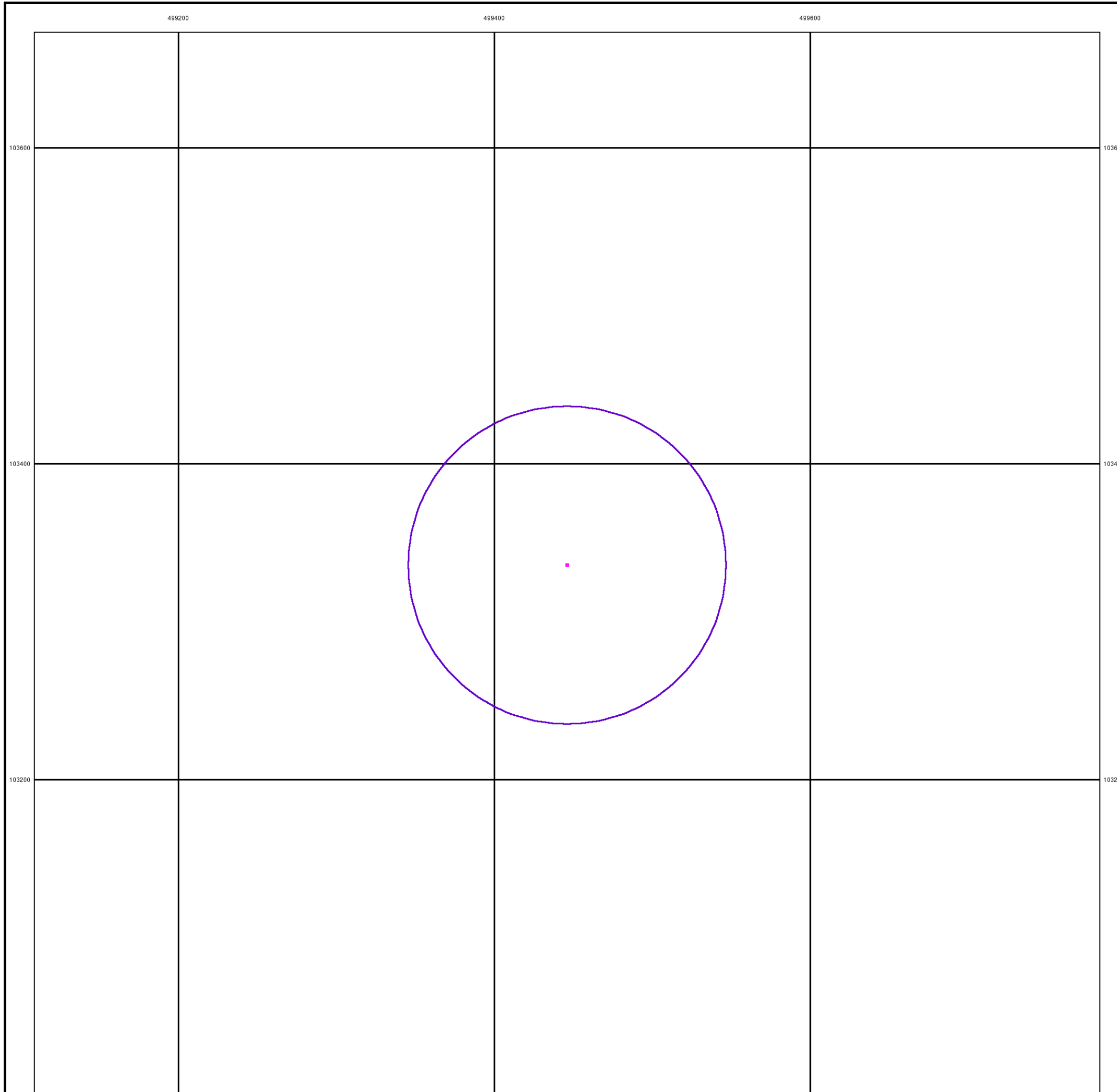
Order Number: 228749708_1_1
 Customer Ref: 1620031957
 National Grid Reference: 499450, 103340
 Slice: A
 Site Area (Ha): 0.01
 Search Buffer (m): 100

Site Details

Site at, Arundel, West Sussex



Tel: 0844 844 9952
 Fax: 0844 844 9951
 Web: www.envirocheck.co.uk





Large-Scale National Grid Data

Published 1994

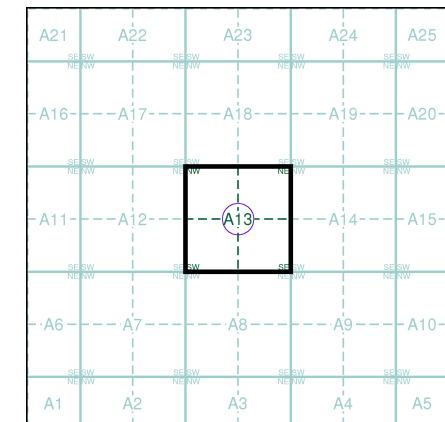
Source map scale - 1:2,500

'Large Scale National Grid Data' superseded SIM cards (Ordnance Survey's 'Survey of Information on Microfilm') in 1992, and continued to be produced until 1999. These maps were the fore-runners of digital mapping and so provide detailed information on houses and roads, but tend to show less topographic features such as vegetation. These maps were produced at both 1:2,500 and 1:1,250 scales.

Map Name(s) and Date(s)

SU9903	
1994	
1:2,500	
SU9902	
1994	
1:2,500	

Historical Map - Segment A13



Order Details

Order Number: 228749708_1_1
 Customer Ref: 1620031957
 National Grid Reference: 499450, 103340
 Slice: A
 Site Area (Ha): 0.01
 Search Buffer (m): 100

Site Details

Site at, Arundel, West Sussex



Tel: 0844 844 9952
 Fax: 0844 844 9951
 Web: www.envirocheck.co.uk

