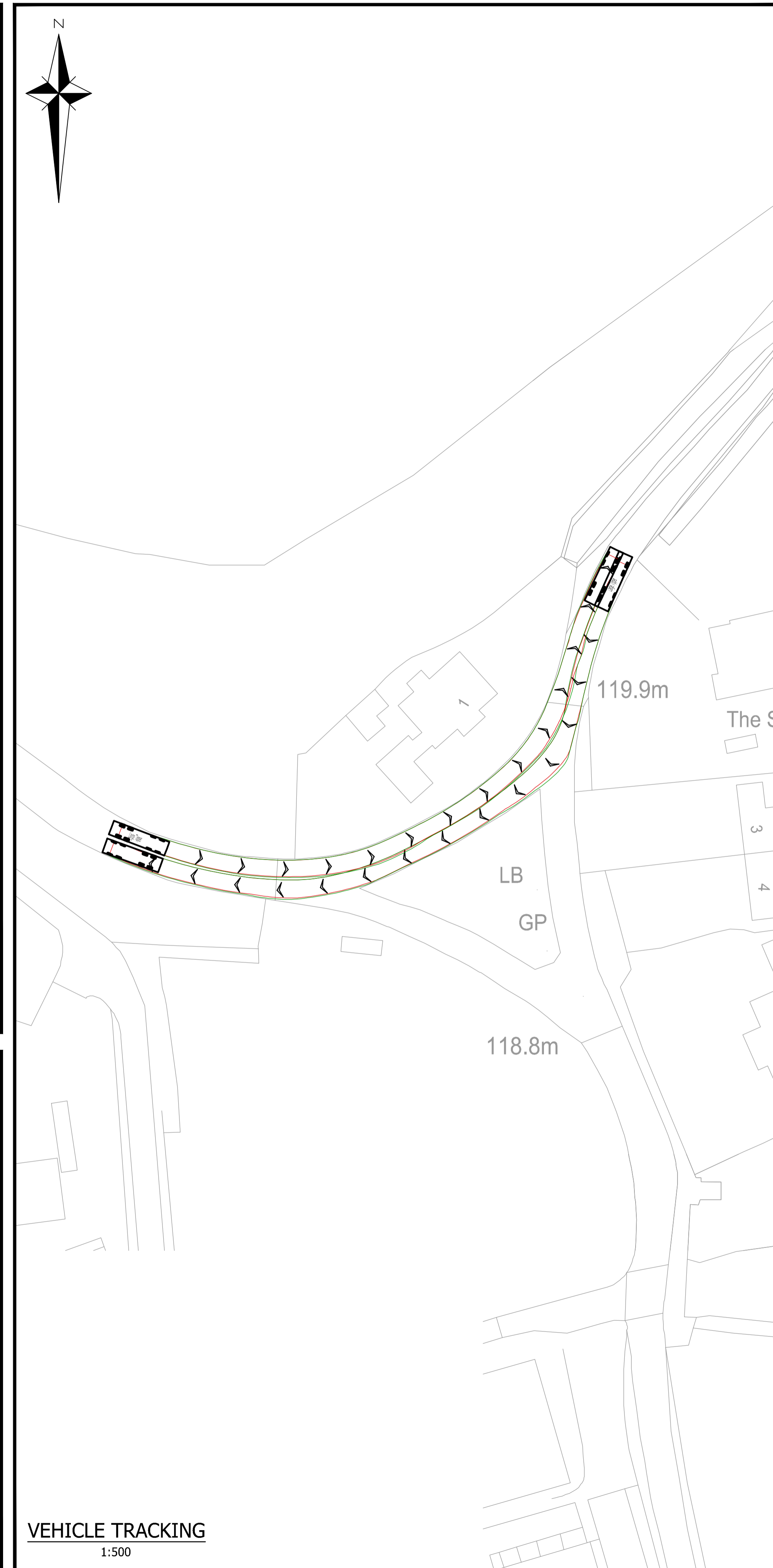


**VEHICLE TRACKING**  
1:500



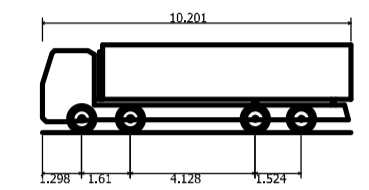
**VEHICLE TRACKING**  
1:1000



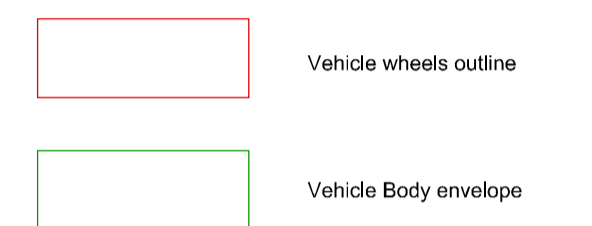
**VEHICLE TRACKING**  
1:500

**GENERAL NOTES**

1. The location, size, depth and identification of existing services that may be shown or referred to on this drawing have been assessed from non intrusive observations, record drawings or the like. The contractor shall safely carry out intrusive investigations, trial holes or soundings prior to commencing work to satisfy himself that it is safe to proceed and that the assessments are accurate. any discrepancies shall be notified to gta prior to works commencing.
2. Tender or billing drawings shall not be used for construction or the ordering of materials.
3. Do not scale. All dimensions and levels to be site confirmed.
4. This drawing shall be read in conjunction with all relevant architects, consultants drawings and specifications, together with H&S plan requirements.
5. Copyright : This drawing must not be copied, amended nor reproduced without the prior written agreement of gta.
6. All drawings specifications and recommendations made by gta are subject to Local Authority and other relevant Statutory Authorities approval. Any works or services made abortive due to the client proceeding prior to these approvals is considered wholly at the Clients risk. gta hold no responsibility for resulting abortive works or costs.



Large Tipper  
Overall Length 10.201m  
Overall Width 2.500m  
Overall Body Height 2.893m  
Min Body Ground Clearance 0.343m  
Max Track Width 2.500m  
Lock to lock time 6.06s  
Kerb to Kerb Turning Radius 11.550m



PI	INITIAL ISSUE	28.10.2020	JMW	LS
Rev	Amendments	Date	Dsn	Chk
Status FOR PLANNING				
Client FLUID PLANNING LTD				
Architect				
Project EVERGREEN FARM WEST HOATHLY ROAD, EAST GRINSTEAD				
Title IMBERHORNE ROAD VEHICLE TRACKING				
Date	OCT 2020	Scale @ A1	as shown	
Clients Ref.	Project Ref. 10908			



Drawing Number	10908/201	Rev.	P2
----------------	-----------	------	----