





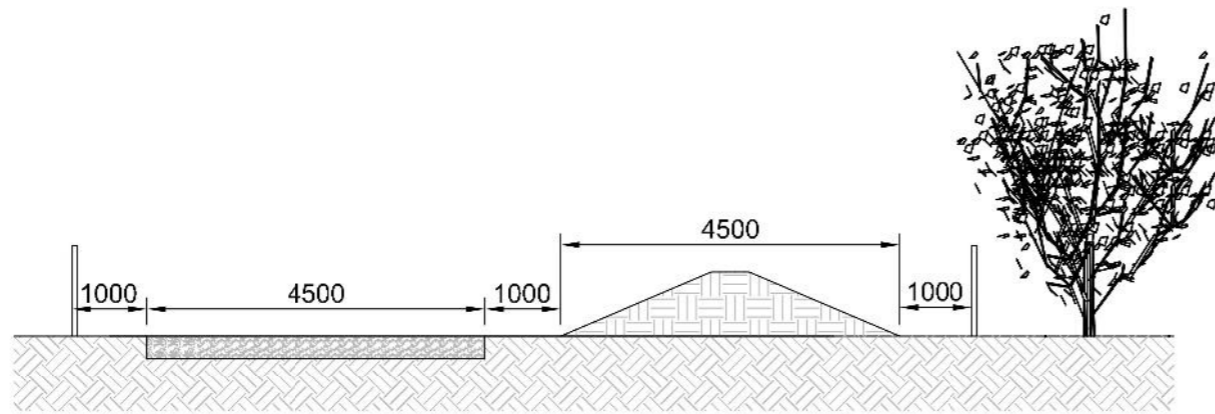
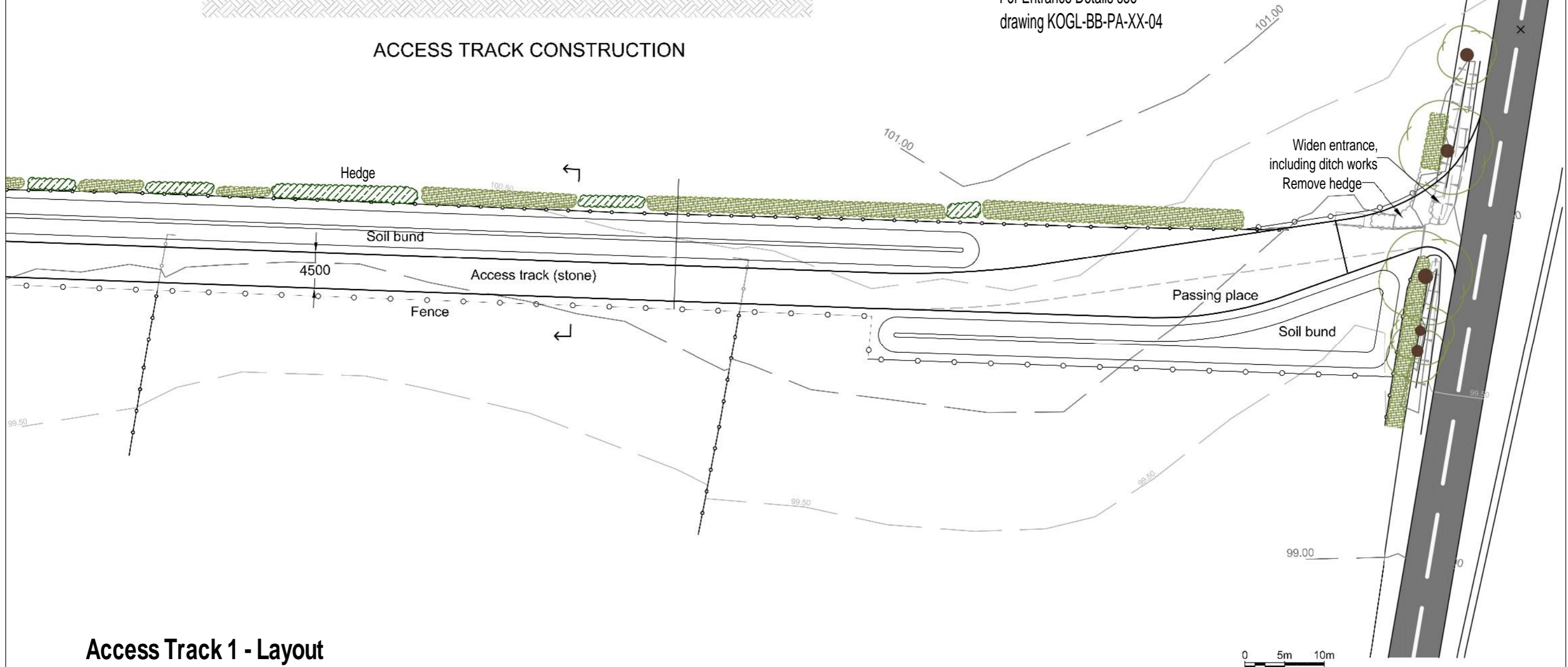
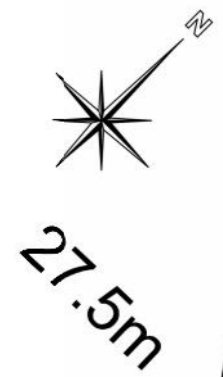


-  Hedge
-  Tree Canopy
-  Tree Positions
-  Contours
-  Fence
- 




ACCESS TRACK CONSTRUCTION

For Entrance Details see drawing KOG-L-BB-PA-XX-04



Access Track 1 - Layout

Scale 1:500



THIS DOCUMENT IS THE PROPERTY OF UKOG (234) LTD. IT CONTAINS PROPRIETARY AND CONFIDENTIAL INFORMATION WHICH MUST NOT BE DUPLICATED, USED OR DISCLOSED OTHER THAN AS EXPRESSLY AUTHORISED BY UKOG (234) LTD OR ITS REPRESENTATIVE. © 2019

REVISION HISTORY			
-	-	-	-
-	-	-	-
1	NOV19	JF	RE-ISSUE
0	MAY18	JF	ORIGINAL ISSUE
REV	DATE	BY	DETAILS

SITE:	BROADFORD BRIDGE
PROJECT:	BROADFORD BRIDGE, WEST SUSSEX
TITLE:	EXISTING SITE ENTRANCE LAYOUT PLAN
CLIENT:	UKOG (234) LTD
Scale:	AS SHOWN
Size:	A3
Sheet:	1 of 1
DWG. No:	KOGL-BB-PA-XX-03