





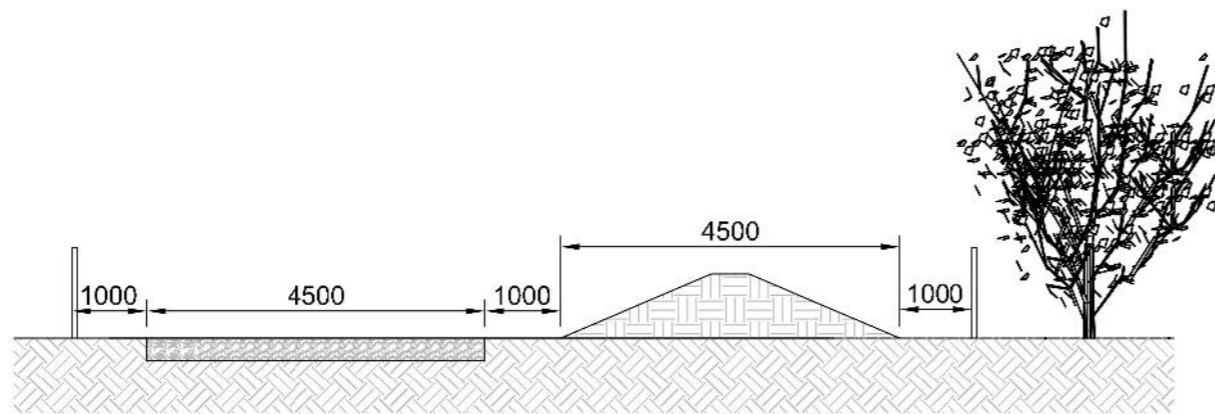
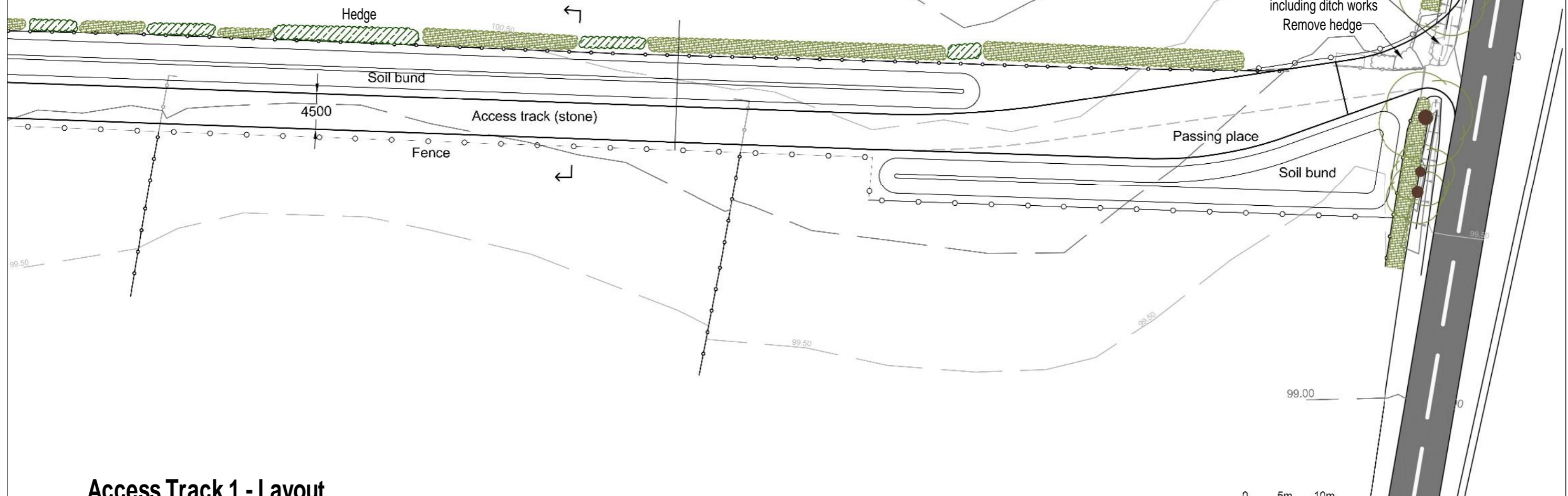



-  Hedge
-  Tree Canopy
-  Tree Positions
-  Contours
-  Fence
- 




ACCESS TRACK CONSTRUCTION

For Entrance Details see drawing KOG-PA-XX-04



Access Track 1 - Layout

Scale 1:500



BROADGATE TOWER, 8TH FLOOR, PRIMROSE STREET, LONDON, EC2A 2EW
THIS DOCUMENT IS THE PROPERTY OF KIMMERIDGE OIL & GAS LIMITED. IT CONTAINS PROPRIETARY AND CONFIDENTIAL INFORMATION WHICH MUST NOT BE DUPLICATED, USED OR DISCLOSED OTHER THAN AS EXPRESSLY AUTHORISED BY KIMMERIDGE OIL & GAS LIMITED OR ITS REPRESENTATIVE © 2018

REVISION HISTORY			
-	-	-	-
-	-	-	-
-	-	-	-
-	-	-	-
0	MAY18	JF	ORIGINAL ISSUE
REV	DATE	BY	DETAILS

SITE:	BROADFORD BRIDGE
PROJECT:	BROADFORD BRIDGE, WEST SUSSEX
TITLE:	EXISTING SITE ENTRANCE LAYOUT PLAN
CLIENT:	KIMMERIDGE OIL & GAS LIMITED
Scale:	AS SHOWN
DWG. No:	KOGL-BB-PA-XX-03
Size:	A3
Sheet:	1 of 1