

Site Details:

BILLINGSHURST SITE, WEST
SUSSEX


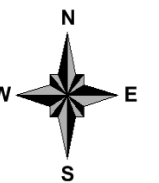
Client Ref: C12049 Weald Basin Boreholes
Report Ref: HYD-252627
Grid Ref: 509030, 121735

Map Name: National Grid

Map date: 2011

Scale: 1:10,000

Printed at: 1:10,000



Produced by
GroundSure Environmental Insight
T: 08444 159000
E: info@groundsure.com
W: www.groundsure.com

Crown copyright all rights reserved. Licence No: 100035207

Production date: 08 February 2012

To view map legend click here [Legend](#)

Site Details:

BILLINGSHURST SITE, WEST
SUSSEX


Client Ref: C12049 Weald Basin Boreholes
Report Ref: HYD-252627
Grid Ref: 509030, 121735

Map Name: 1:10,000 Raster

Map date: 2002

Scale: 1:10,000

Printed at: 1:10,000

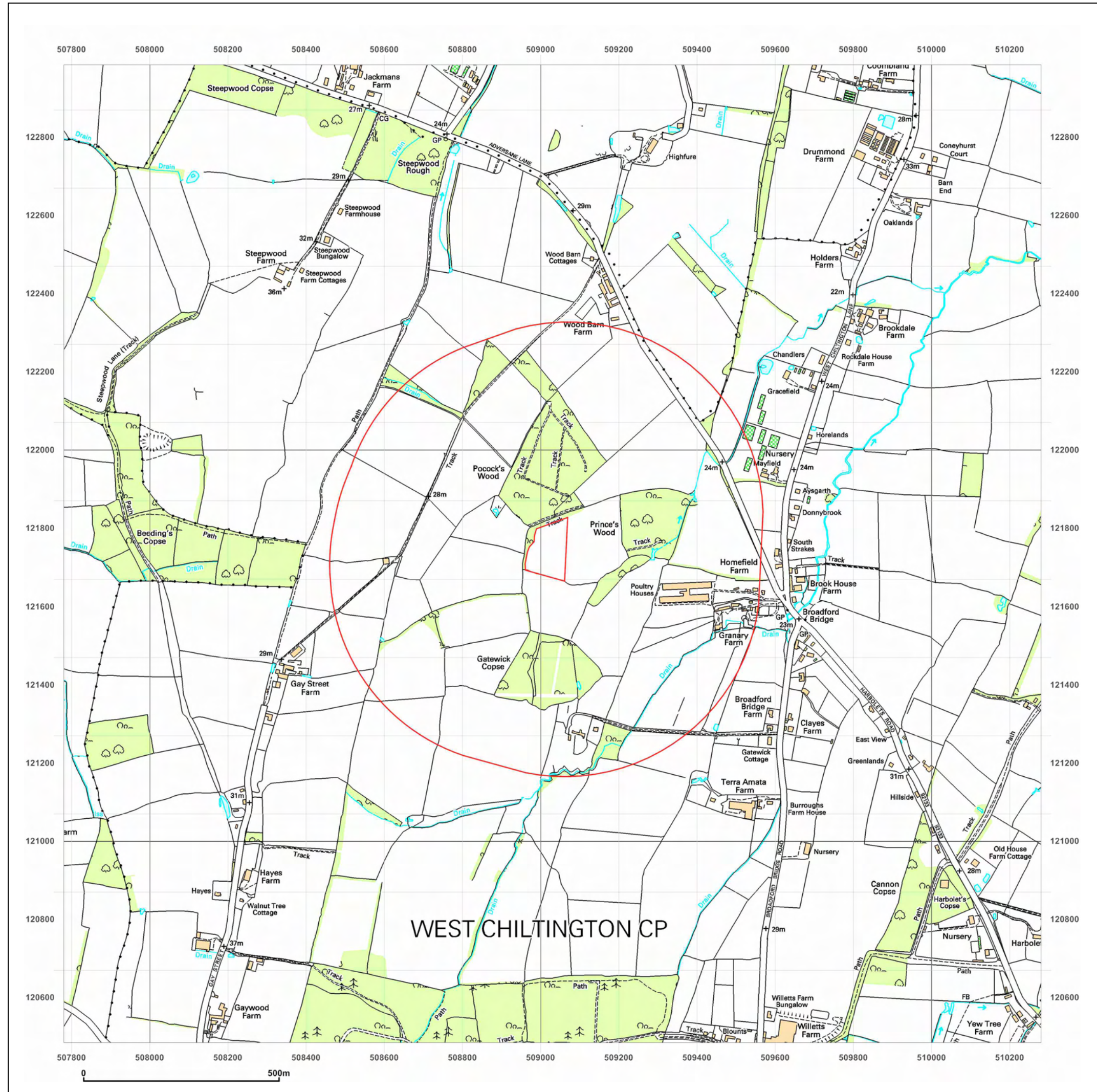


Produced by
GroundSure Environmental Insight
T: 08444 159000
E: info@groundsure.com
W: www.groundsure.com

Crown copyright all rights reserved. Licence No: 100035207

Production date: 08 February 2012

To view map legend click here [Legend](#)



Site Details:

BILLINGSHURST SITE, WEST
SUSSEX

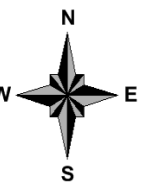
Client Ref: C12049 Weald Basin Boreholes
Report Ref: HYD-252627
Grid Ref: 509030, 121735

Map Name: National Grid

Map date: 1981

Scale: 1:10,000

Printed at: 1:10,000



Surveyed 1976
Revised 1981
Edition NA
Copyright NA
Levelled NA

Surveyed 1976
Revised 1981
Edition NA
Copyright NA
Levelled NA

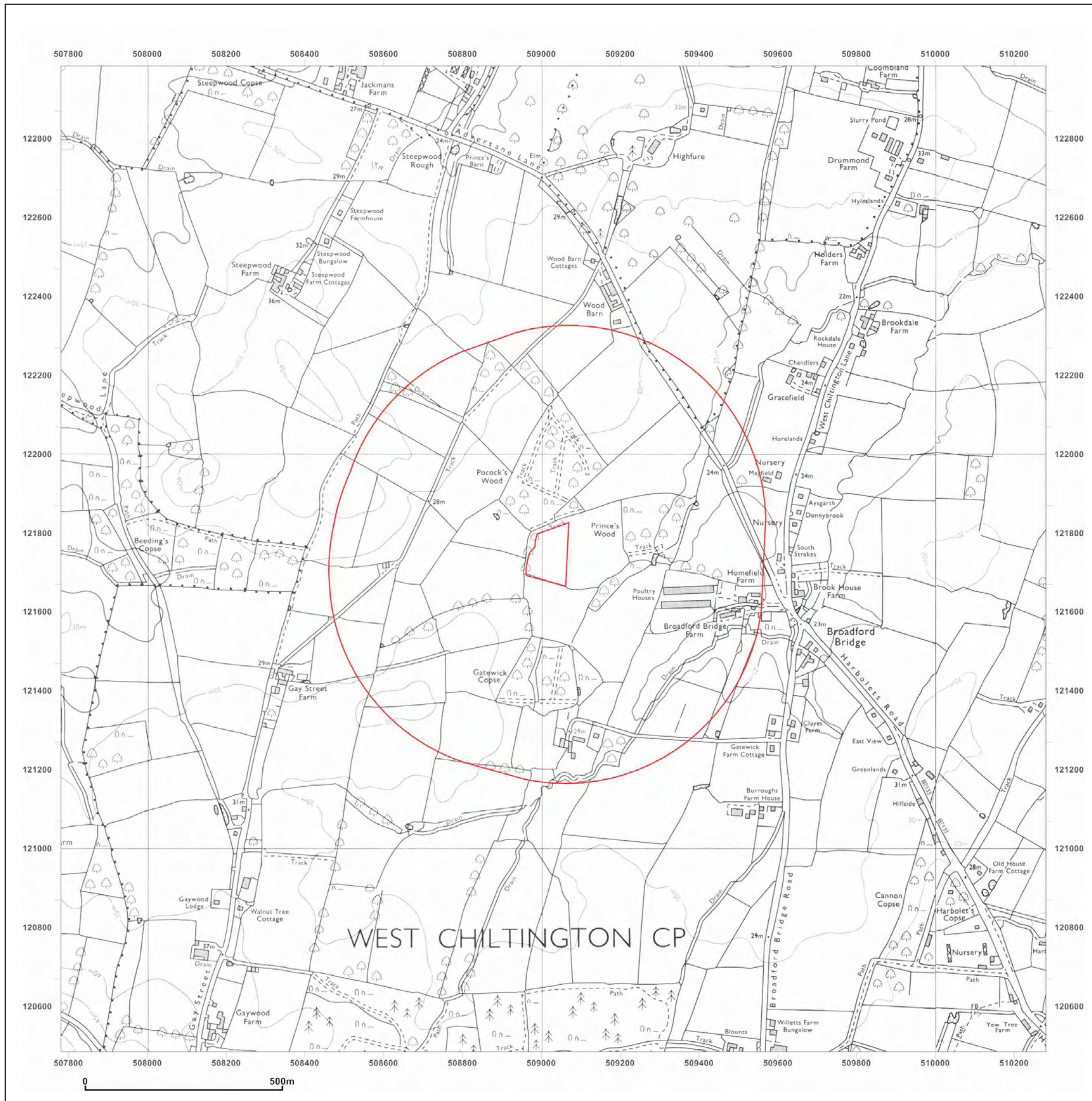


Produced by
GroundSure Environmental Insight
T: 08444 159000
E: info@groundsure.com
W: www.groundsure.com

Crown copyright all rights reserved. Licence No: 100035207

Production date: 08 February 2012

To view map legend click here [Legend](#)



Site Details:

BILLINGSHURST SITE, WEST
SUSSEX

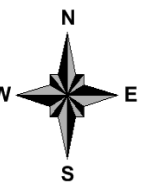
Client Ref: C12049 Weald Basin Boreholes
Report Ref: HYD-252627
Grid Ref: 509030, 121735

Map Name: Provisional

Map date: 1956-1957

Scale: 1:10,560

Printed at: 1:10,560



Surveyed 1957
Revised 1957
Edition NA
Copyright NA
Levelled NA

Surveyed 1956
Revised 1956
Edition NA
Copyright NA
Levelled NA

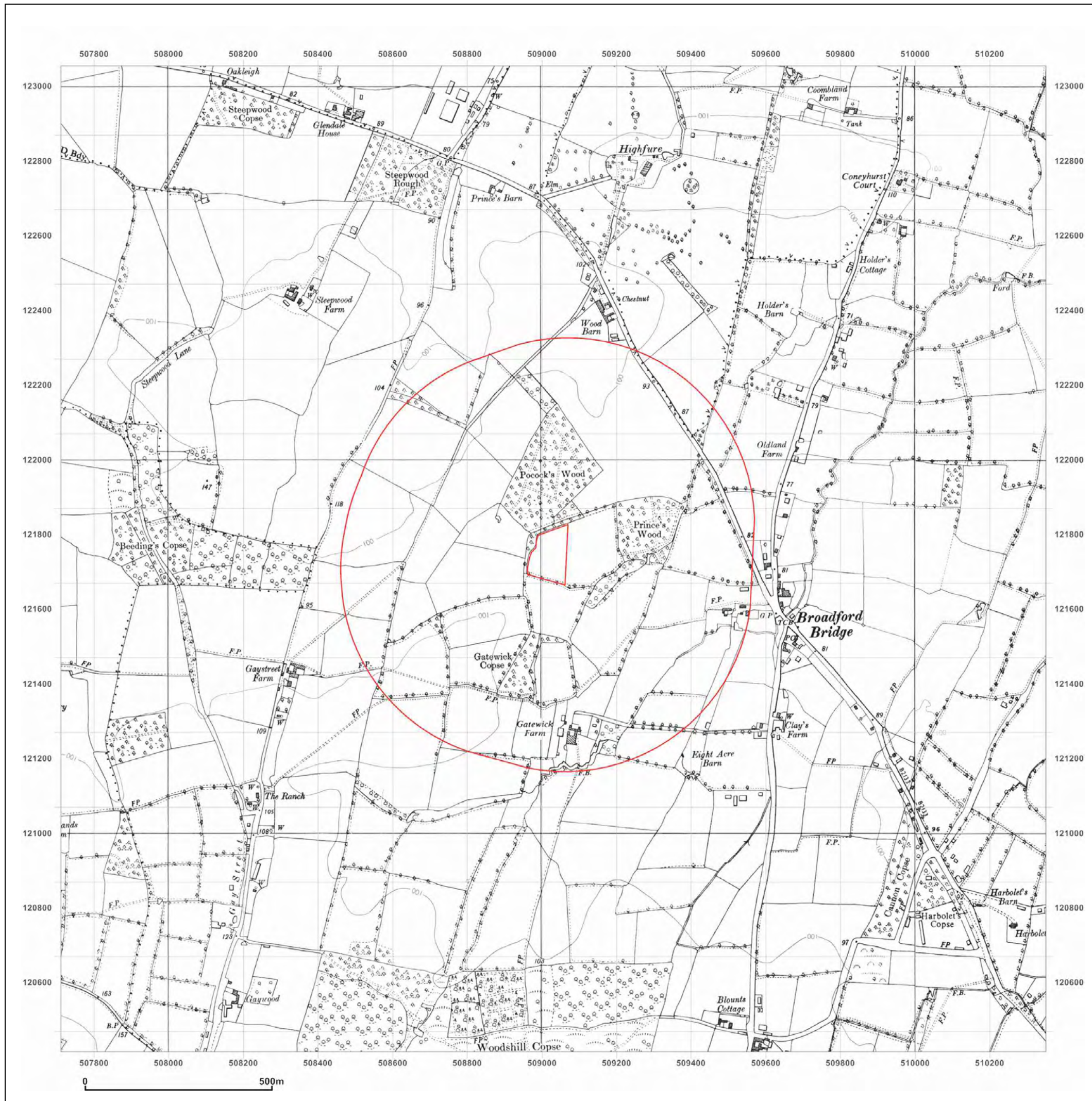


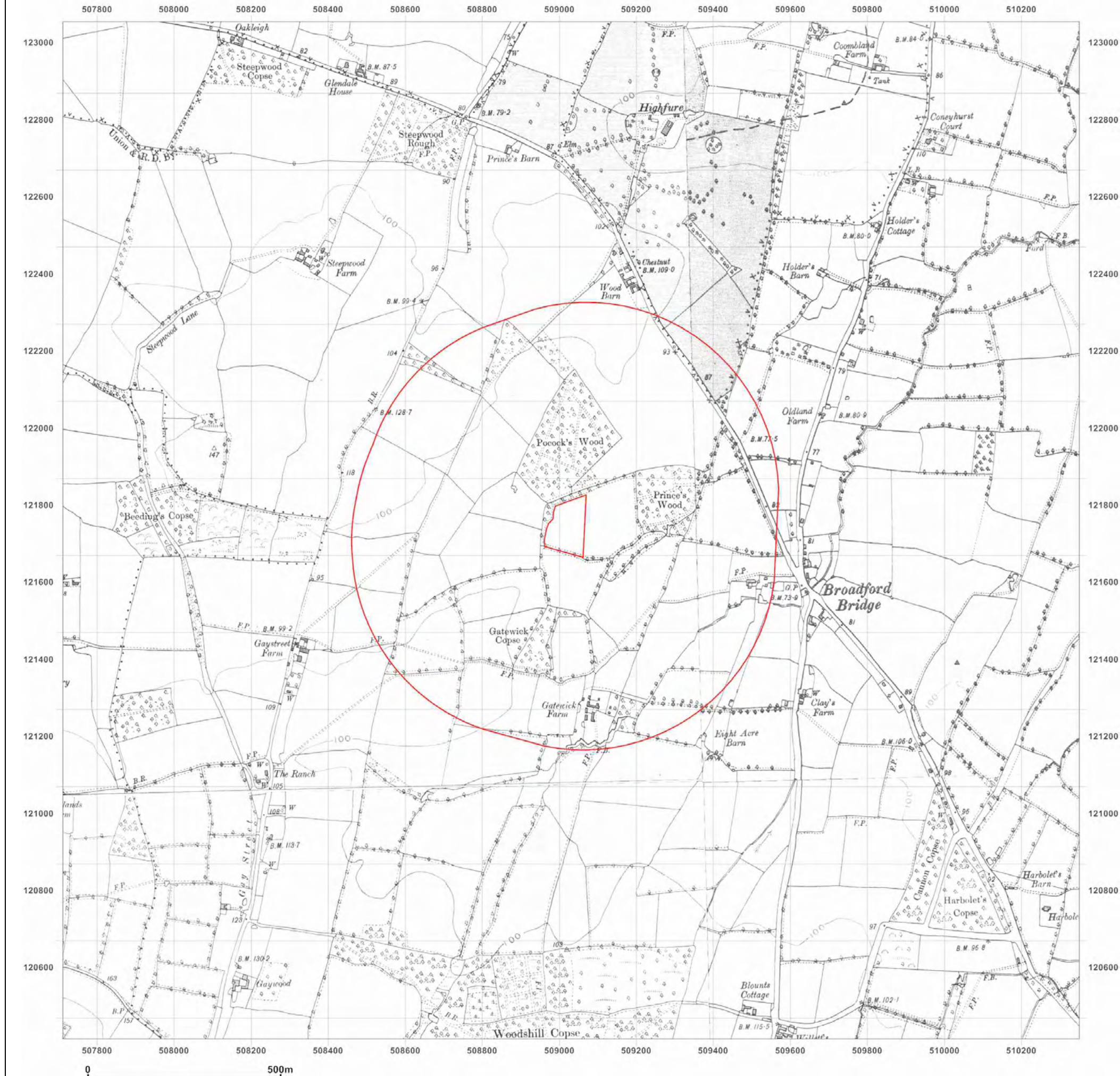
Produced by
GroundSure Environmental Insight
T: 08444 159000
E: info@groundsure.com
W: www.groundsure.com

Crown copyright all rights reserved. Licence No: 100035207

Production date: 08 February 2012

To view map legend click here [Legend](#)





Site Details:

BILLINGSHURST SITE, WEST SUSSEX

Client Ref: C12049 Weald Basin Boreholes
Report Ref: HYD-252627
Grid Ref: 509030, 121735

Map Name: County Series

Map date: 1909-1914

Scale: 1:10,560

Printed at: 1:10,560



<p>Surveyed 1875 Revised 1914 Edition NA Copyright NA Levelled NA</p>	<p>Surveyed 1875 Revised 1912 Edition NA Copyright NA Levelled NA</p>
<p>Surveyed 1875 Revised 1909 Edition NA Copyright NA Levelled NA</p>	<p>Surveyed 1875 Revised 1909 Edition NA Copyright NA Levelled NA</p>



Produced by
 GroundSure Environmental Insight
 T: 08444 159000
 E: info@groundsure.com
 W: www.groundsure.com

Crown copyright all rights reserved. Licence No: 100035207

Production date: 08 February 2012

To view map legend click here [Legend](#)

Site Details:

BILLINGSHURST SITE, WEST
SUSSEX

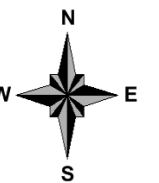
Client Ref: C12049 Weald Basin Boreholes
Report Ref: HYD-252627
Grid Ref: 509030, 121735

Map Name: County Series

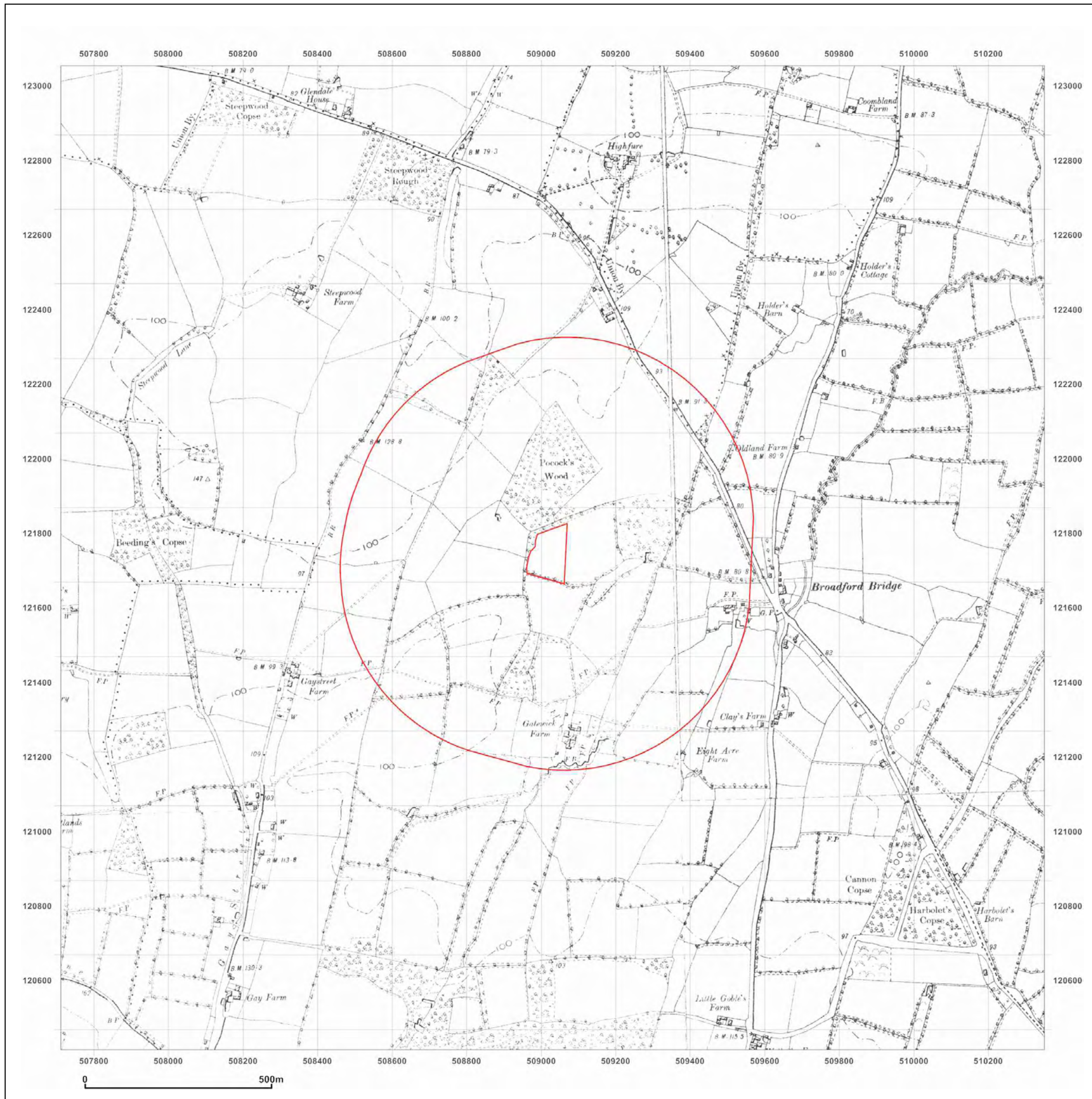
Map date: 1895-1896

Scale: 1:10,560

Printed at: 1:10,560



<p>Surveyed 1876 Revised 1896 Edition NA Copyright NA Levelled NA</p>	<p>Surveyed 1876 Revised 1896 Edition NA Copyright NA Levelled NA</p>
---	---



Produced by
GroundSure Environmental Insight
T: 08444 159000
E: info@groundsure.com
W: www.groundsure.com

Crown copyright all rights reserved. Licence No: 100035207

Production date: 08 February 2012

To view map legend click here [Legend](#)

Site Details:

BILLINGSHURST SITE, WEST
SUSSEX

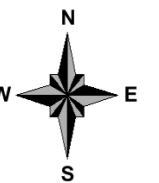
Client Ref: C12049 Weald Basin Boreholes
Report Ref: HYD-252627
Grid Ref: 509030, 121735

Map Name: County Series

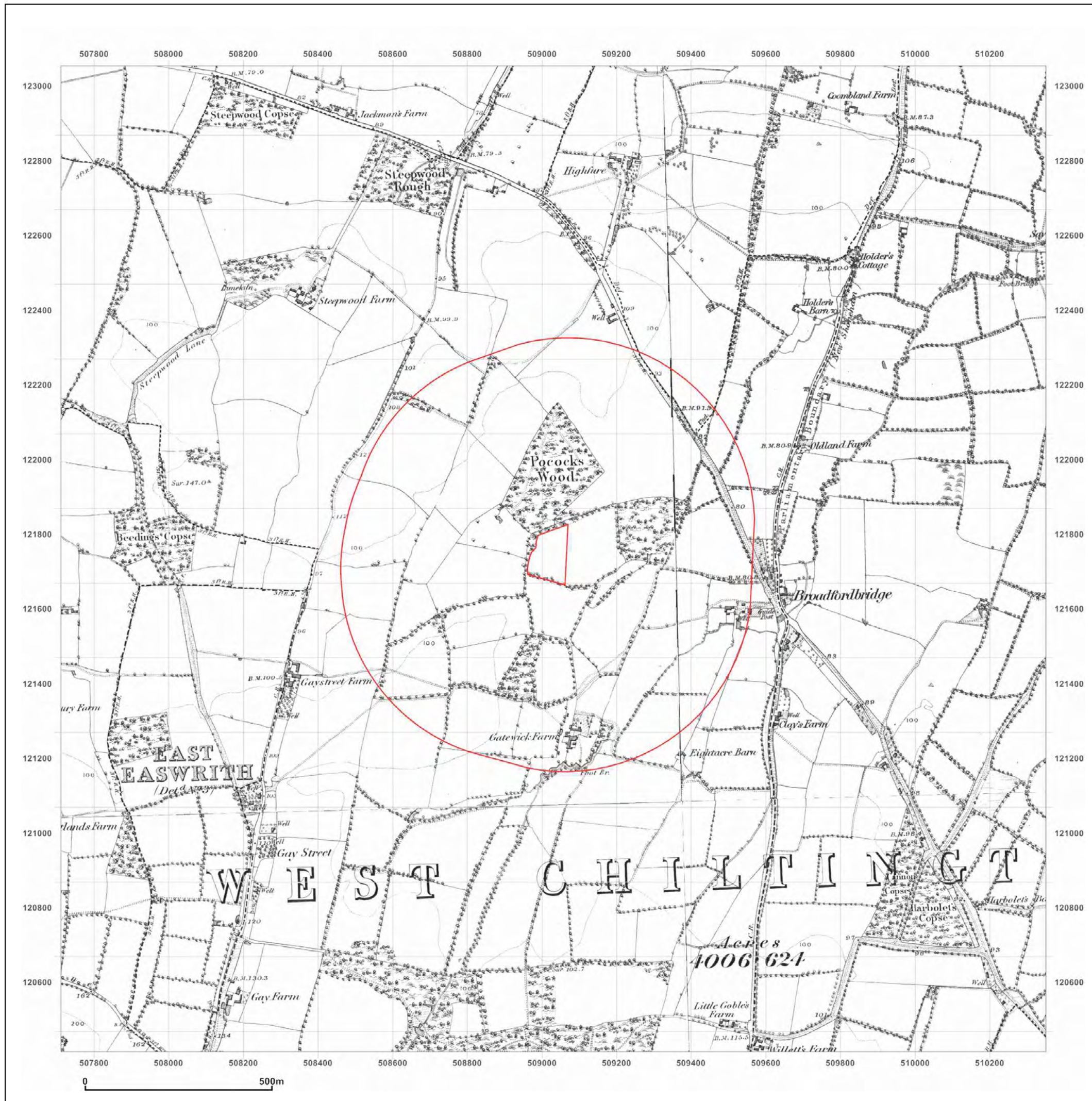
Map date: 1875-1876

Scale: 1:10,560

Printed at: 1:10,560



<p>Surveyed 1876 Revised 1876 Edition NA Copyright NA Levelled NA</p>	<p>Surveyed 1876 Revised 1876 Edition NA Copyright NA Levelled NA</p>
<p>Surveyed 1876 Revised 1876 Edition NA Copyright NA Levelled NA</p>	<p>Surveyed 1876 Revised 1876 Edition NA Copyright NA Levelled NA</p>




 Produced by
 GroundSure Environmental Insight
 T: 08444 159000
 E: info@groundsure.com
 W: www.groundsure.com

Crown copyright all rights reserved. Licence No: 100035207

Production date: 08 February 2012

To view map legend click here [Legend](#)

Site Details:

BILLINGSHURST SITE, WEST
SUSSEX


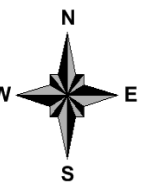
Client Ref: C12049 Weald Basin Boreholes
Report Ref: HYD-252627
Grid Ref: 509030, 121735

Map Name: MasterMap

Map date: 2011

Scale: 1:2,500

Printed at: 1:2,500

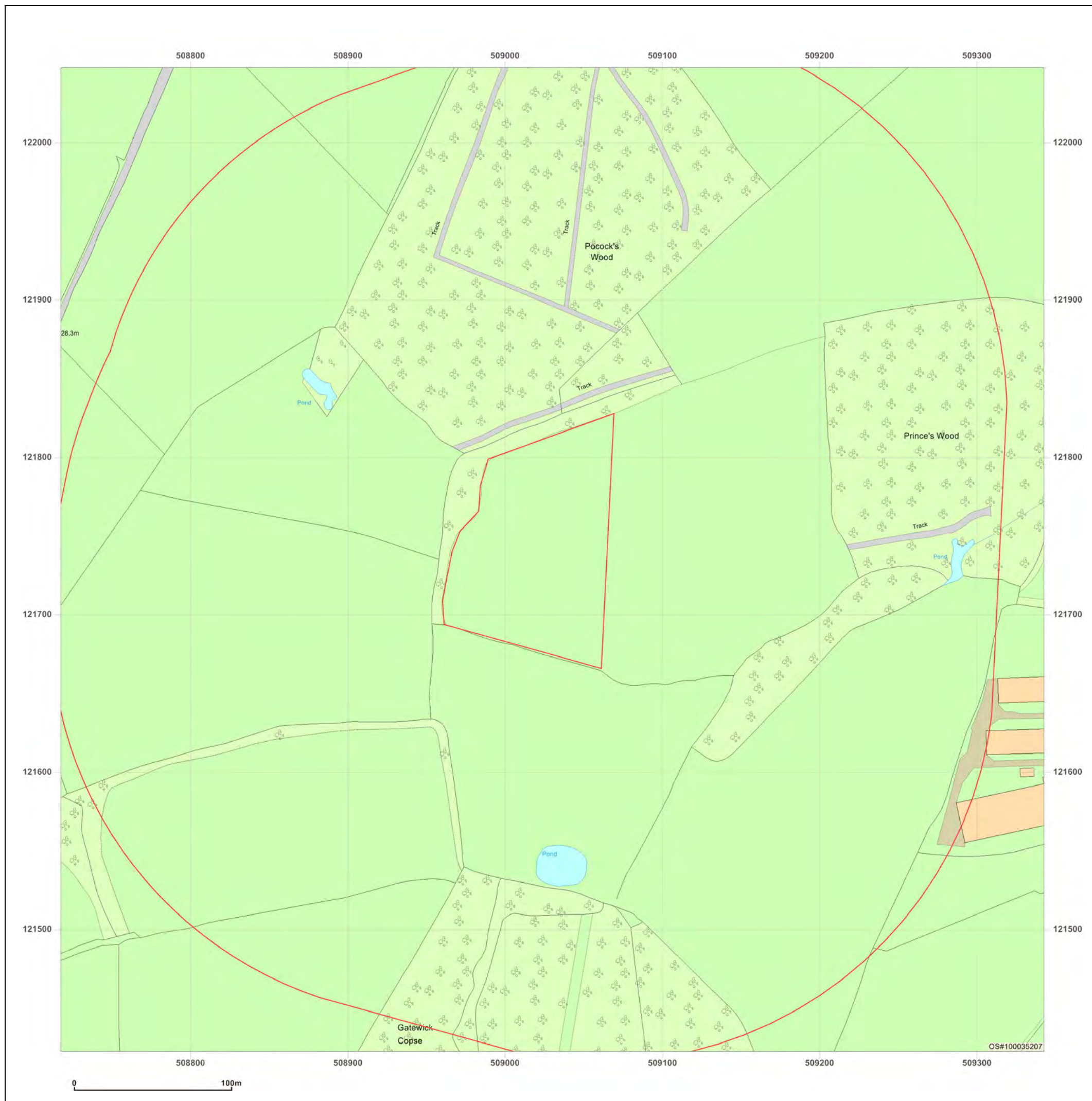


Produced by
GroundSure Environmental Insight
T: 08444 159000
E: info@groundsure.com
W: www.groundsure.com

Crown copyright all rights reserved. Licence No: 100035207

Production date: 08 February 2012

To view map legend click here [Legend](#)



Site Details:

BILLINGSHURST SITE, WEST
SUSSEX


Client Ref: C12049 Weald Basin Boreholes
Report Ref: HYD-252627
Grid Ref: 509030, 121735

Map Name: National Grid


Map date: 1993-1994

Scale: 1:2,500

Printed at: 1:2,500



Surveyed N/A
Revised N/A
Edition N/A
Copyright N/A
Levelled N/A



Surveyed N/A
Revised N/A
Edition N/A
Copyright N/A
Levelled N/A

Surveyed N/A
Revised N/A
Edition N/A
Copyright 1994
Levelled N/A

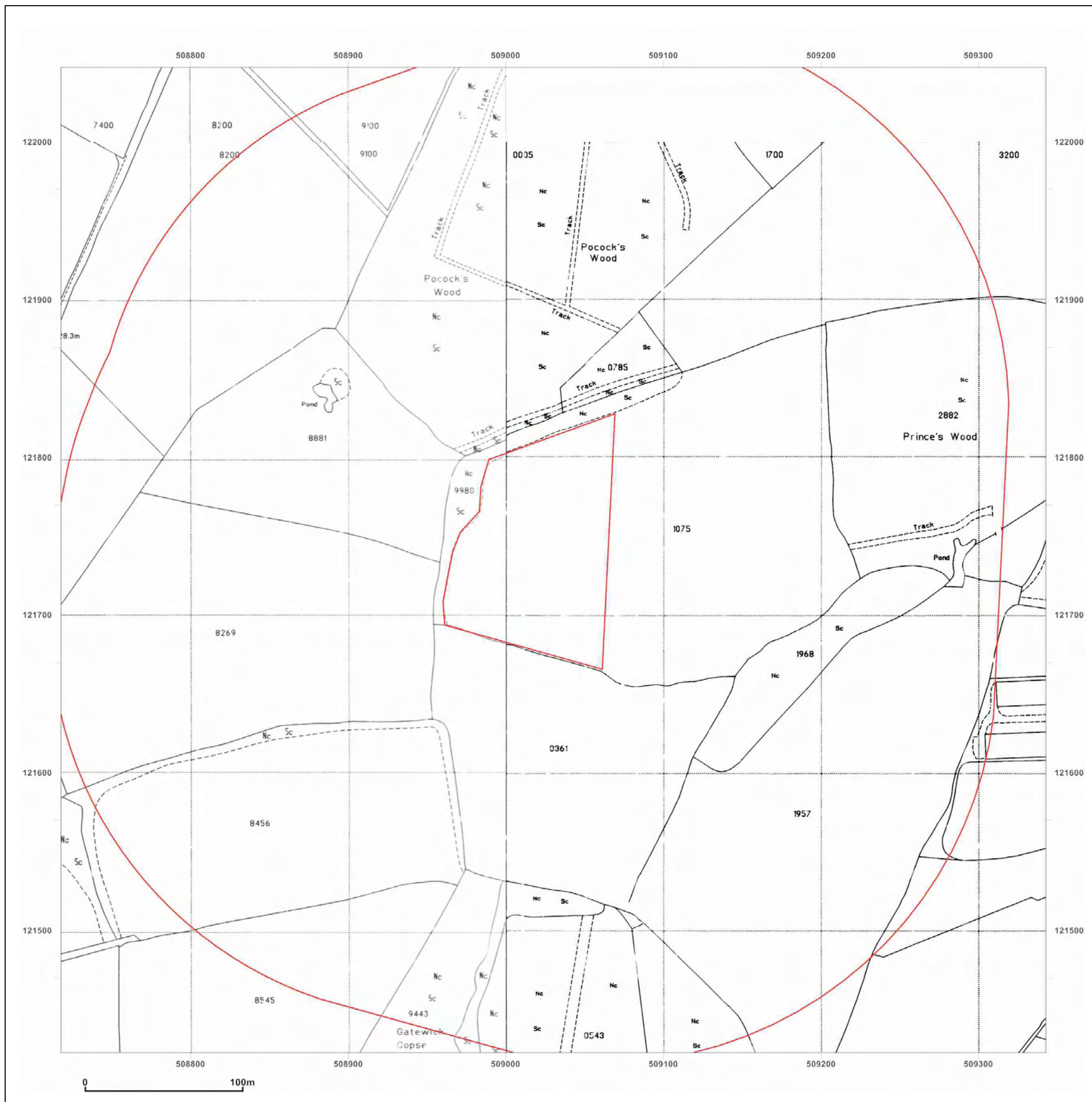


Produced by
GroundSure Environmental Insight
T: 08444 159000
E: info@groundsure.com
W: www.groundsure.com

Crown copyright all rights reserved. Licence No: 100035207

Production date: 08 February 2012

To view map legend click here [Legend](#)



Site Details:

BILLINGSHURST SITE, WEST
SUSSEX

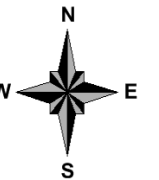
Client Ref: C12049 Weald Basin Boreholes
Report Ref: HYD-252627
Grid Ref: 509030, 121735

Map Name: National Grid

Map date: 1993

Scale: 1:2,500

Printed at: 1:2,500



Surveyed N/A
Revised N/A
Edition N/A
Copyright 1993
Levelled N/A

Surveyed N/A
Revised N/A
Edition N/A
Copyright 1993
Levelled N/A

Surveyed N/A
Revised N/A
Edition N/A
Copyright 1993
Levelled N/A

Surveyed N/A
Revised N/A
Edition N/A
Copyright 1993
Levelled N/A

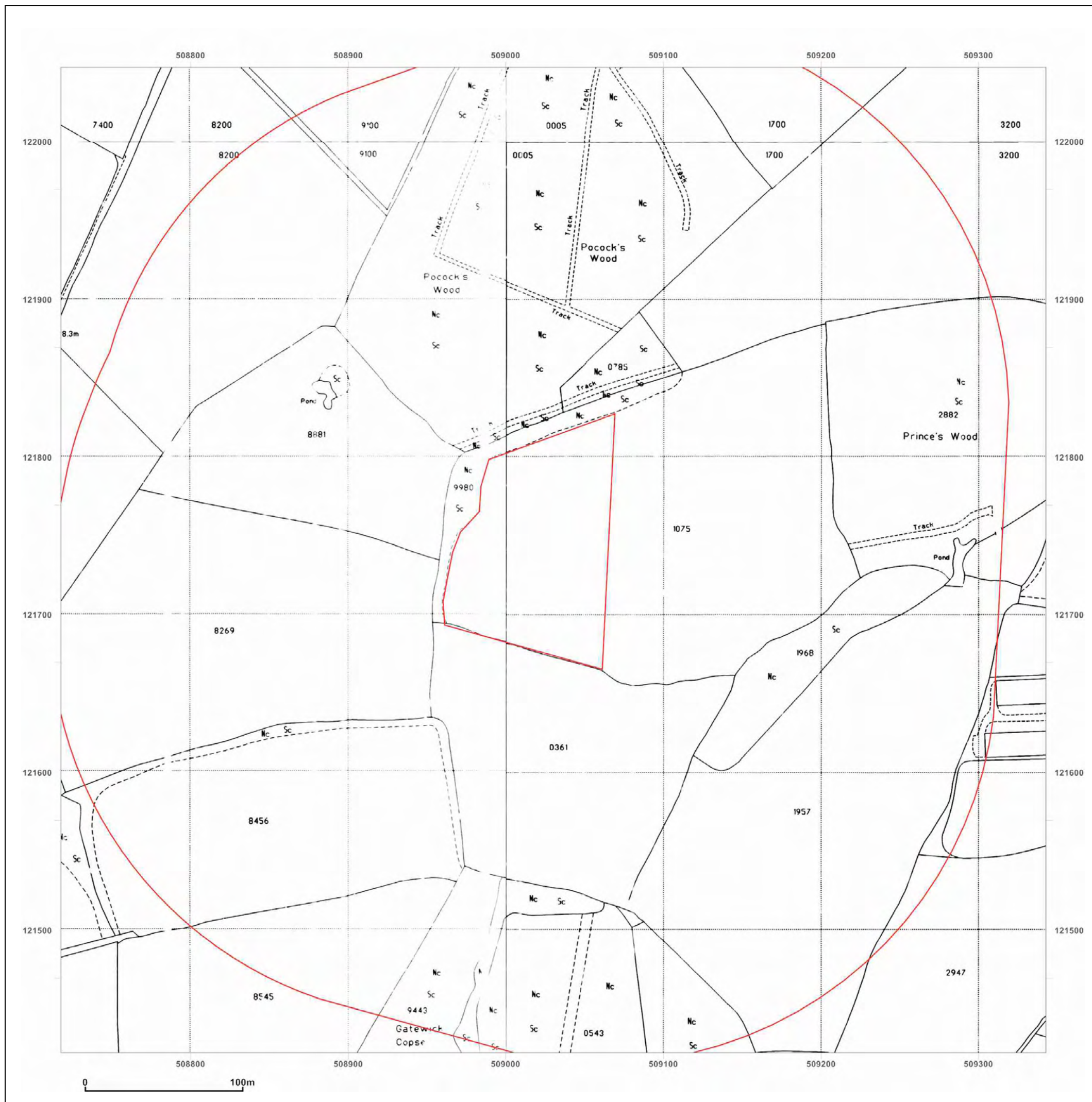


Produced by
GroundSure Environmental Insight
T: 08444 159000
E: info@groundsure.com
W: www.groundsure.com

Crown copyright all rights reserved. Licence No: 100035207

Production date: 08 February 2012

To view map legend click here [Legend](#)



Site Details:

BILLINGSHURST SITE, WEST
SUSSEX

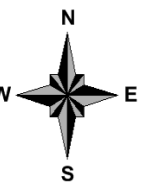
Client Ref: C12049 Weald Basin Boreholes
Report Ref: HYD-252627
Grid Ref: 509030, 121735

Map Name: National Grid


Map date: 1976

Scale: 1:2,500

Printed at: 1:2,500



Surveyed 1976
Revised 1976
Edition N/A
Copyright 1977
Levelled 1966



Surveyed 1976
Revised 1976
Edition N/A
Copyright 1977
Levelled 1966

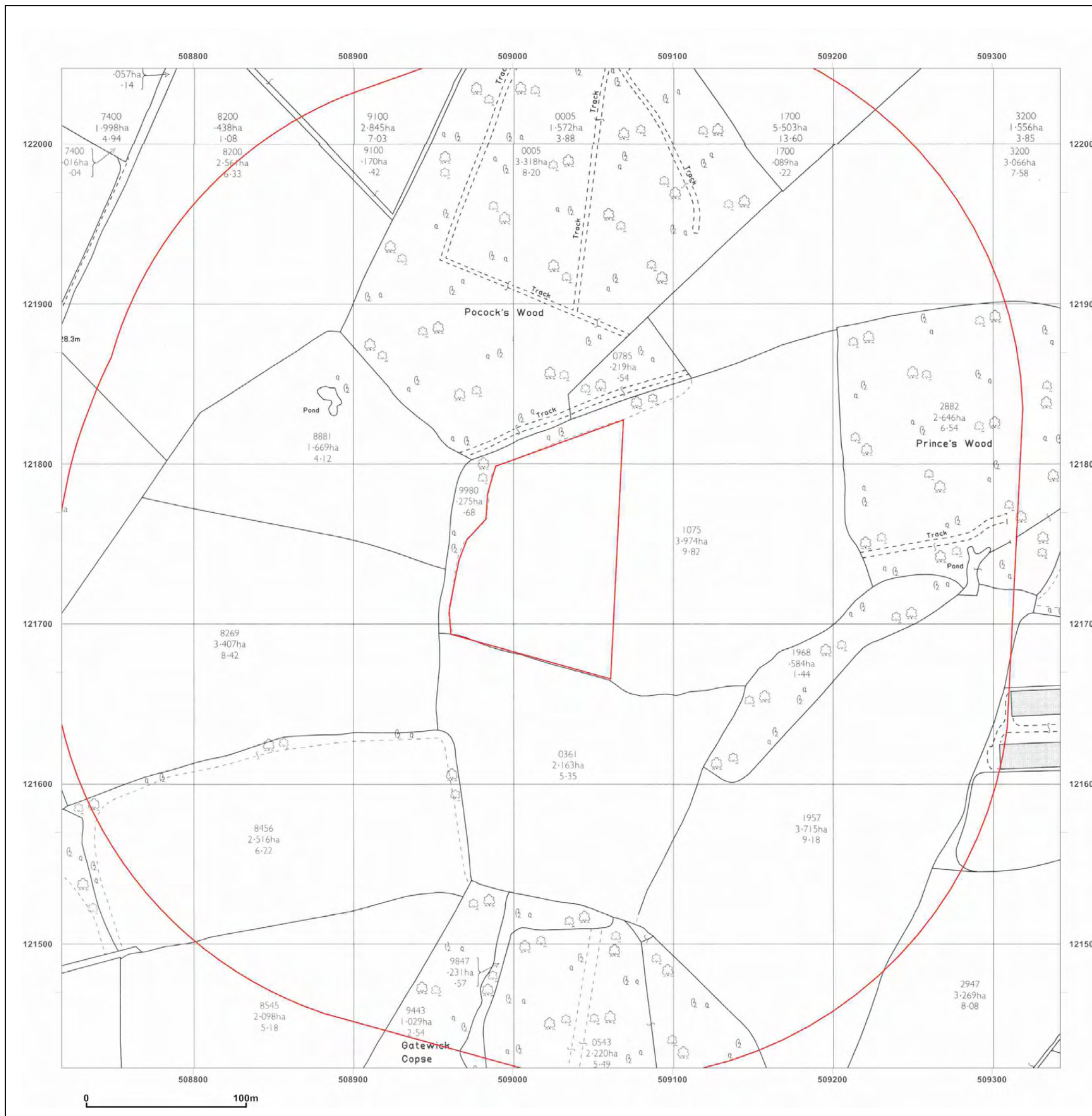


Produced by
GroundSure Environmental Insight
T: 08444 159000
E: info@groundsure.com
W: www.groundsure.com

Crown copyright all rights reserved. Licence No: 100035207

Production date: 08 February 2012

To view map legend click here [Legend](#)



Site Details:

BILLINGSHURST SITE, WEST
SUSSEX

Client Ref: C12049 Weald Basin Boreholes
Report Ref: HYD-252627
Grid Ref: 509030, 121735

Map Name: County Series


Map date: 1911

Scale: 1:2,500

Printed at: 1:2,500



Surveyed 1911
Revised 1911
Edition NA
Copyright NA
Levelled NA

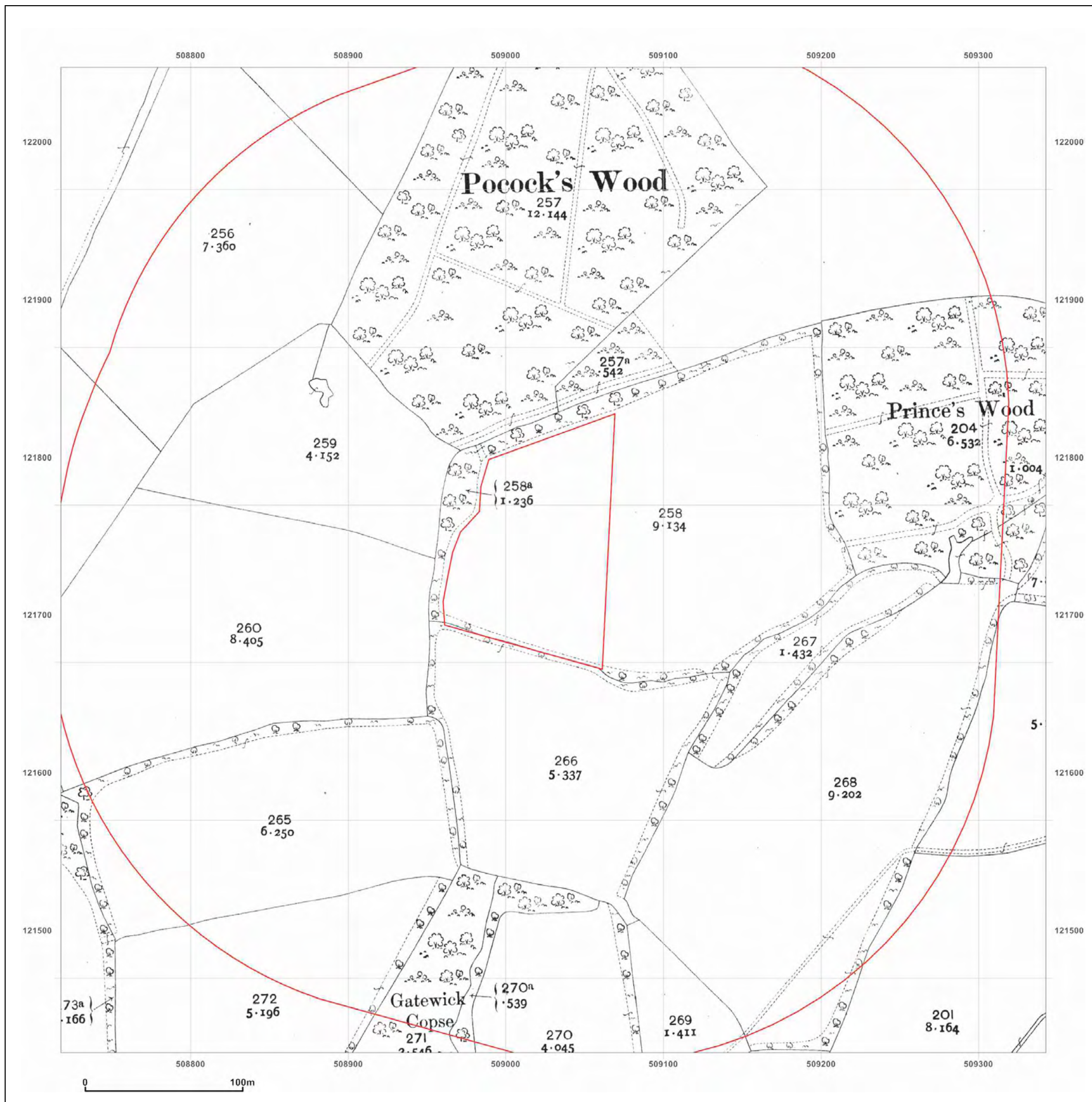


Produced by
GroundSure Environmental Insight
T: 08444 159000
E: info@groundsure.com
W: www.groundsure.com

Crown copyright all rights reserved. Licence No: 100035207

Production date: 08 February 2012

To view map legend click here [Legend](#)



Site Details:

BILLINGSHURST SITE, WEST
SUSSEX

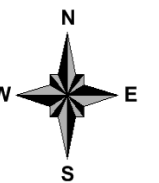
Client Ref: C12049 Weald Basin Boreholes
Report Ref: HYD-252627
Grid Ref: 509030, 121735

Map Name: County Series


Map date: 1897

Scale: 1:2,500

Printed at: 1:2,500



Surveyed 1897
Revised 1897
Edition NA
Copyright NA
Levelled NA

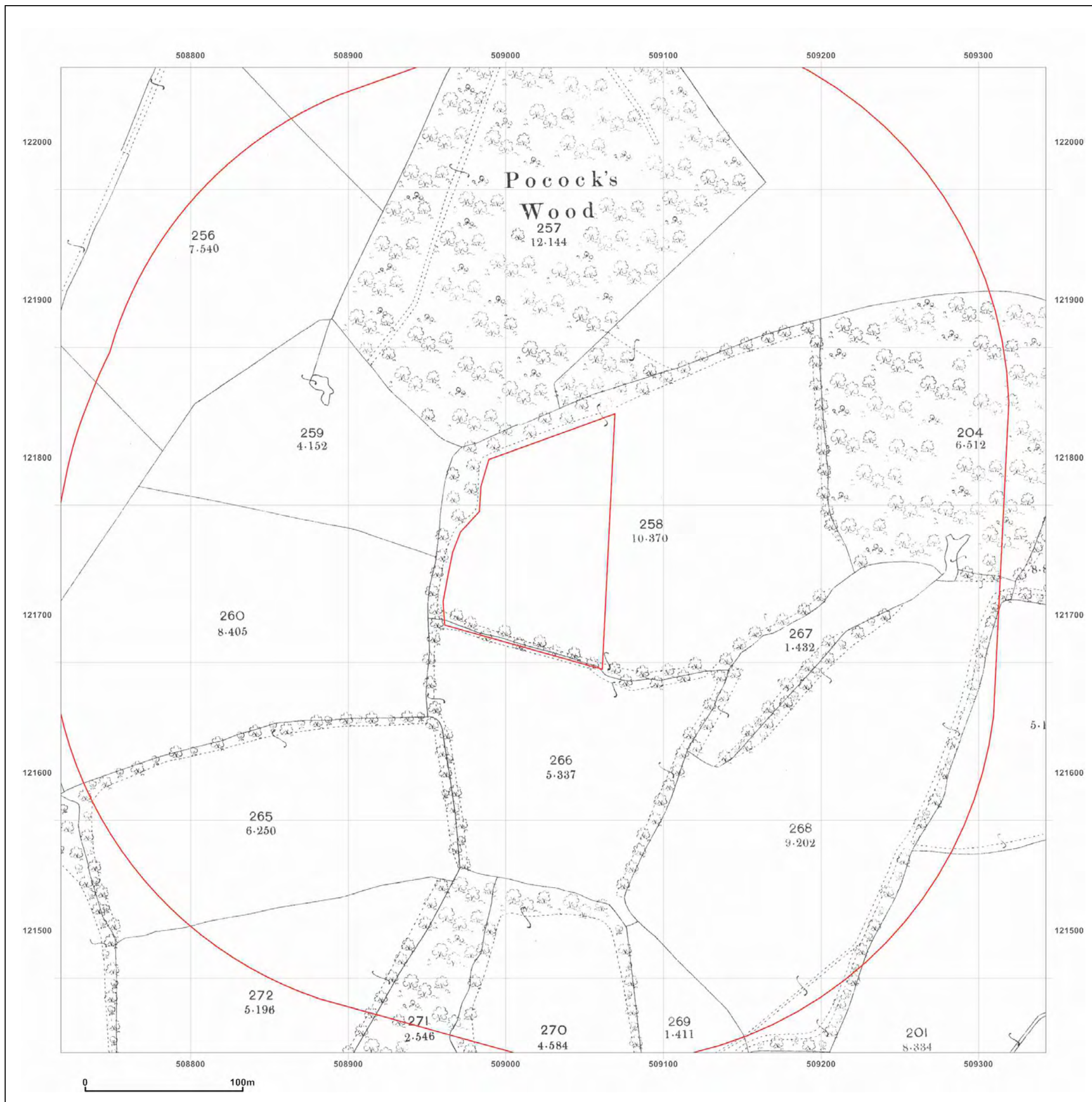


Produced by
GroundSure Environmental Insight
T: 08444 159000
E: info@groundsure.com
W: www.groundsure.com

Crown copyright all rights reserved. Licence No: 100035207

Production date: 08 February 2012

To view map legend click here [Legend](#)



Site Details:

BILLINGSHURST SITE, WEST
SUSSEX

Client Ref: C12049 Weald Basin Boreholes
Report Ref: HYD-252627
Grid Ref: 509030, 121735

Map Name: County Series


Map date: 1876

Scale: 1:2,500

Printed at: 1:2,500



Surveyed 1876
Revised 1876
Edition NA
Copyright NA
Levelled NA

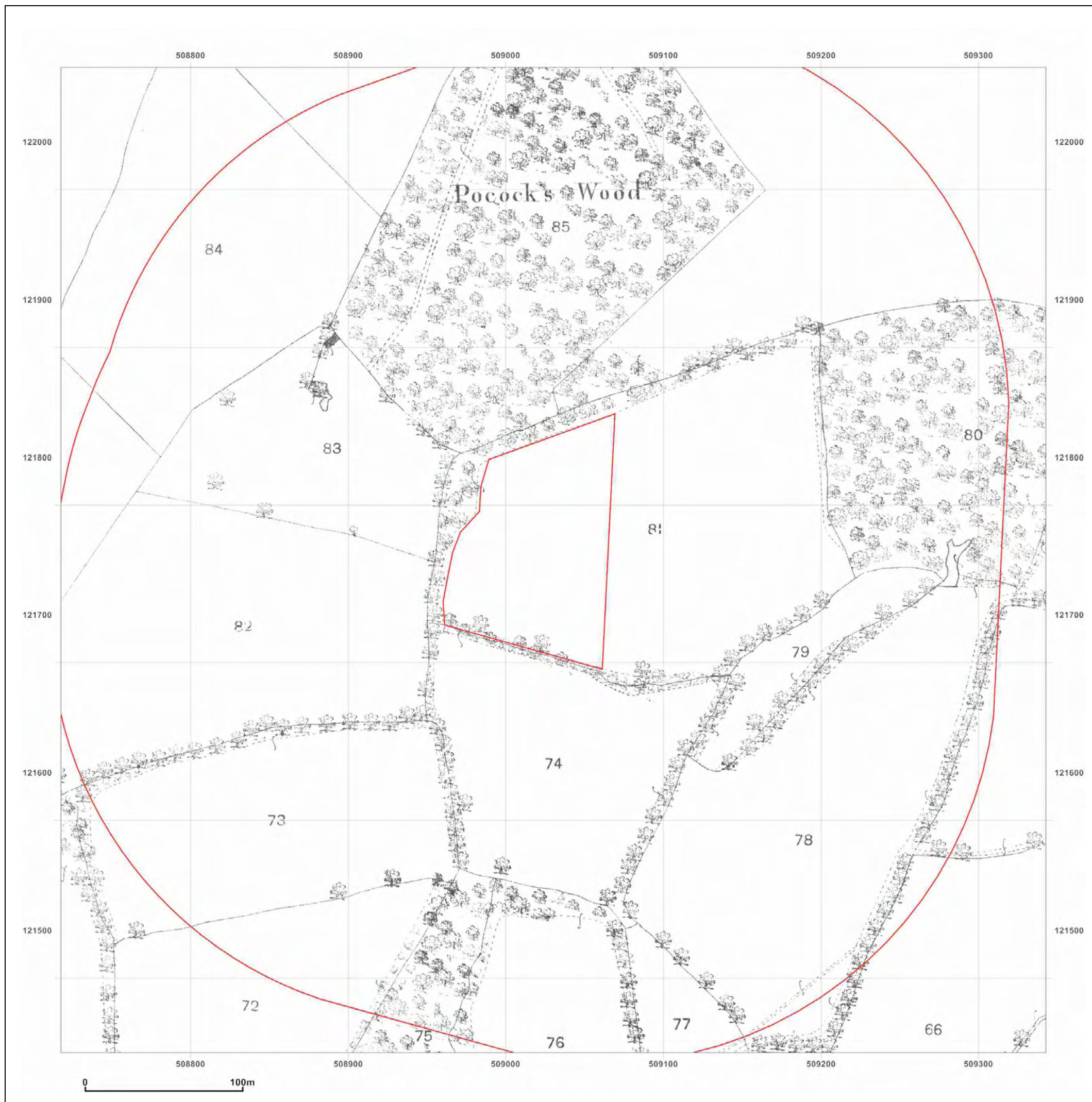


Produced by
GroundSure Environmental Insight
T: 08444 159000
E: info@groundsure.com
W: www.groundsure.com

Crown copyright all rights reserved. Licence No: 100035207

Production date: 08 February 2012

To view map legend click here [Legend](#)



Chapter 13 - Socio Economics

Appendix 13.1 - Unemployment Time Trend

APPENDIX 1

All people - Economically active - Unemployed (Model Based)
Horsham

Date	Horsham	Horsham (%)	South East (%)	Great Britain (%)
Jan 04-Dec 04	1,900	2.8	3.7	4.8
Apr 04-Mar 05	1,700	2.5	3.6	4.8
Jul 04-Jun 05	1,800	2.7	3.7	4.8
Oct 04-Sep 05	1,800	2.7	3.7	4.8
Jan 05-Dec 05	1,900	2.9	3.7	4.9
Apr 05-Mar 06	2,000	3.1	4.0	5.1
Jul 05-Jun 06	2,200	3.4	4.3	5.3
Oct 05-Sep 06	2,300	3.6	4.4	5.4
Jan 06-Dec 06	2,500	4.0	4.5	5.4
Apr 06-Mar 07	2,400	3.7	4.4	5.4
Jul 06-Jun 07	2,200	3.3	4.2	5.3
Oct 06-Sep 07	2,100	3.2	4.1	5.2
Jan 07-Dec 07	2,100	3.1	4.2	5.2
Apr 07-Mar 08	2,000	3.0	4.1	5.2
Jul 07-Jun 08	2,100	3.2	4.2	5.2
Oct 07-Sep 08	2,200	3.3	4.3	5.3
Jan 08-Dec 08	2,300	3.4	4.4	5.7
Apr 08-Mar 09	2,400	3.5	4.7	6.2
Jul 08-Jun 09	2,600	3.8	5.0	6.9
Oct 08-Sep 09	3,000	4.3	5.6	7.4
Jan 09-Dec 09	3,200	4.6	5.9	7.7
Apr 09-Mar 10	3,500	5.0	6.3	7.9
Jul 09-Jun 10	3,300	4.8	6.1	7.7
Oct 09-Sep 10	3,400	4.9	6.0	7.7
Jan 10-Dec 10	3,400	5.0	6.0	7.7
Apr 10-Mar 11	3,100	4.4	5.8	7.6
Jul 10-Jun 11	3,200	4.9	5.9	7.7

Source: ONS Annual Population Survey

Note: numbers and % are for those aged 16 and over. % is a proportion of economically active

Copyright

Under the terms of the [Open Government Licence](#) (OGL) and [UK Government Licensing Framework](#) (launched 30 September 2010), anyone wishing to use or re-use ONS material, whether commercially or privately, may do so freely without a specific application for a licence, subject to the conditions of the OGL and the Framework.

These new arrangements replace the previous Click-Use and Value Added Licences. For further information, go to the links above, phone 020 8876 3444 or email psi@nationalarchives.gsi.gov.uk

Users should include a source accreditation to ONS:

Source: Office for National Statistics

Copyright of a third party

The permission to reproduce Crown protected material does not extend to any material on this site which is identified as being authored by a third party. Authorisation to reproduce such material must be obtained from the copyright holders concerned.

Appendix 13.2 - Job Densities Time Trend

APPENDIX 2

jobs density

ONS Crown Copyright Reserved [from Nomis on 21 February 2012]

item name

Total jobs

Date	ualad09:Horsham	uacounty09:West Sussex	gor:South East	country:United Kingdom
2000	61,000	395,000	4,300,000	29,735,000
2001	61,000	406,000	4,299,000	30,056,000
2002	65,000	420,000	4,363,000	30,266,000
2003	58,000	400,000	4,309,000	30,548,000
2004	59,000	395,000	4,308,000	30,862,000
2005	59,000	402,000	4,423,000	31,377,000
2006	59,000	402,000	4,327,000	31,185,000
2007	59,000	395,000	4,400,000	31,516,000
2008	58,000	389,000	4,396,000	31,552,000
2009	60,000	392,000	4,303,000	31,101,000

jobs density

ONS Crown Copyright Reserved [from Nomis on 21 February 2012]

item name

Jobs density

Date	ualad09:Horsham	uacounty09:West Sussex	gor:South East	country:United Kingdom
2000	0.79	0.87	0.84	0.79
2001	0.80	0.89	0.84	0.79
2002	0.85	0.91	0.85	0.79
2003	0.76	0.87	0.83	0.80
2004	0.76	0.85	0.83	0.80
2005	0.75	0.85	0.84	0.80
2006	0.75	0.84	0.82	0.79
2007	0.73	0.82	0.82	0.79
2008	0.72	0.80	0.82	0.79
2009	0.75	0.81	0.80	0.77