

Legend





-  Application Site
-  Chanctonbury
-  Billingshurst and Shipley
-  Horsham LA

Figure 14.1

Project

Proposed Exploratory Wellsite (Willow 1)
Woodbarn Farm, Broadford Bridge

Drawing Title

Administrative Boundaries Plan

Date	Scale	Drawn	Checked
21.02.12	1:120,000 @A3	VL	NTH
Project No	Drawing No	Revision	
19630	GIS 01	-	



Planning - Master Planning & Urban Design
Architecture - Landscape Planning & Design - Project Services
Environmental & Sustainability Assessment - Graphic Design

bartonwillmore.co.uk

