

Site Details:

BILLINGSHURST SITE, WEST
SUSSEX


Client Ref: C12049 Weald Basin Boreholes
Report Ref: HYD-252627
Grid Ref: 509030, 121735

Map Name: National Grid

Map date: 2011

Scale: 1:10,000

Printed at: 1:10,000



Produced by
GroundSure Environmental Insight
T: 08444 159000
E: info@groundsure.com
W: www.groundsure.com

Crown copyright all rights reserved. Licence No: 100035207

Production date: 08 February 2012

To view map legend click here [Legend](#)

Site Details:

BILLINGSHURST SITE, WEST
SUSSEX


Client Ref: C12049 Weald Basin Boreholes
Report Ref: HYD-252627
Grid Ref: 509030, 121735

Map Name: 1:10,000 Raster

Map date: 2002

Scale: 1:10,000

Printed at: 1:10,000

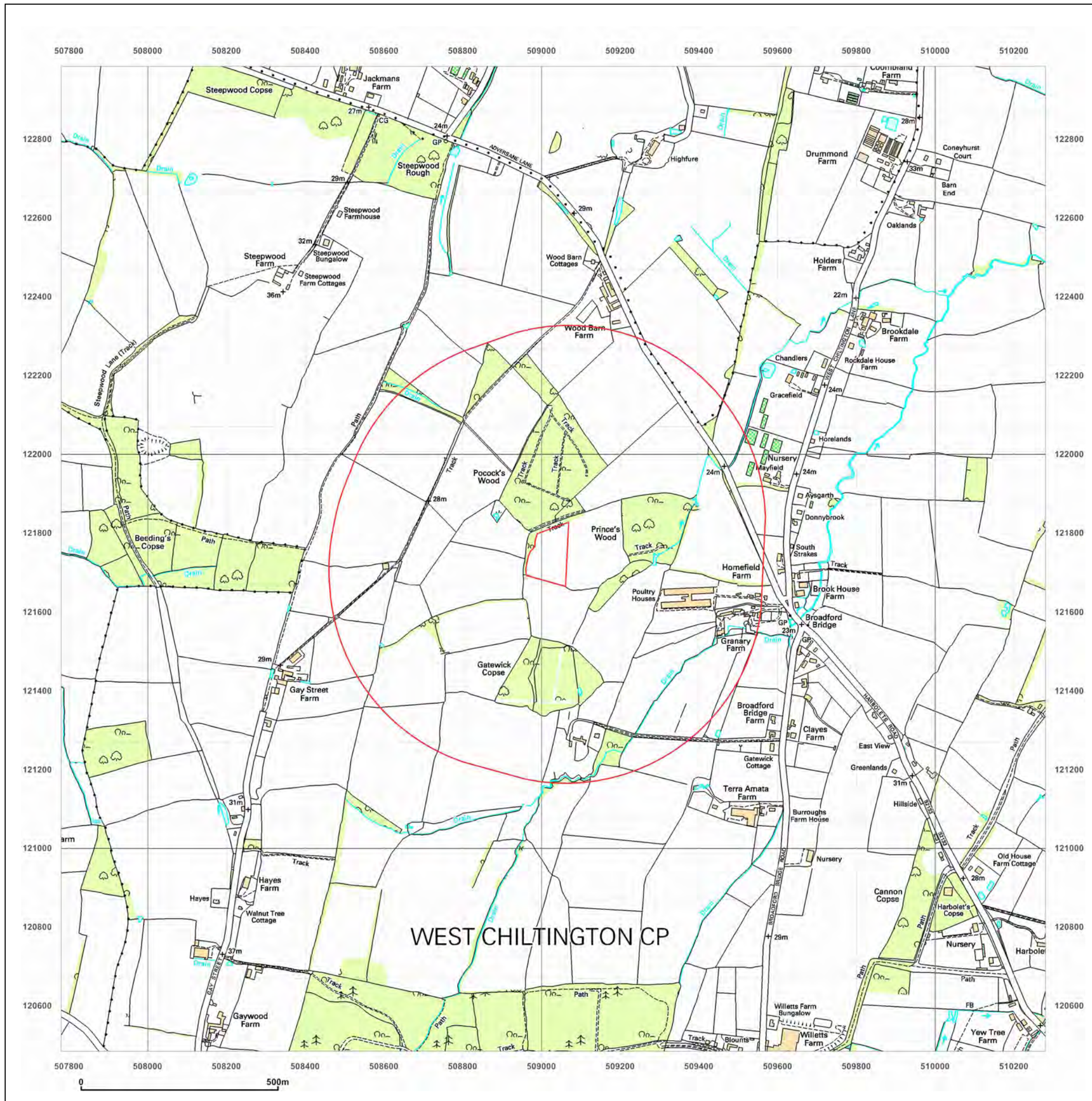


Produced by
GroundSure Environmental Insight
T: 08444 159000
E: info@groundsure.com
W: www.groundsure.com

Crown copyright all rights reserved. Licence No: 100035207

Production date: 08 February 2012

To view map legend click here [Legend](#)



Site Details:

BILLINGSHURST SITE, WEST
SUSSEX

Client Ref: C12049 Weald Basin Boreholes
Report Ref: HYD-252627
Grid Ref: 509030, 121735

Map Name: National Grid

Map date: 1981

Scale: 1:10,000

Printed at: 1:10,000



Surveyed 1976
Revised 1981
Edition NA
Copyright NA
Levelled NA

Surveyed 1976
Revised 1981
Edition NA
Copyright NA
Levelled NA

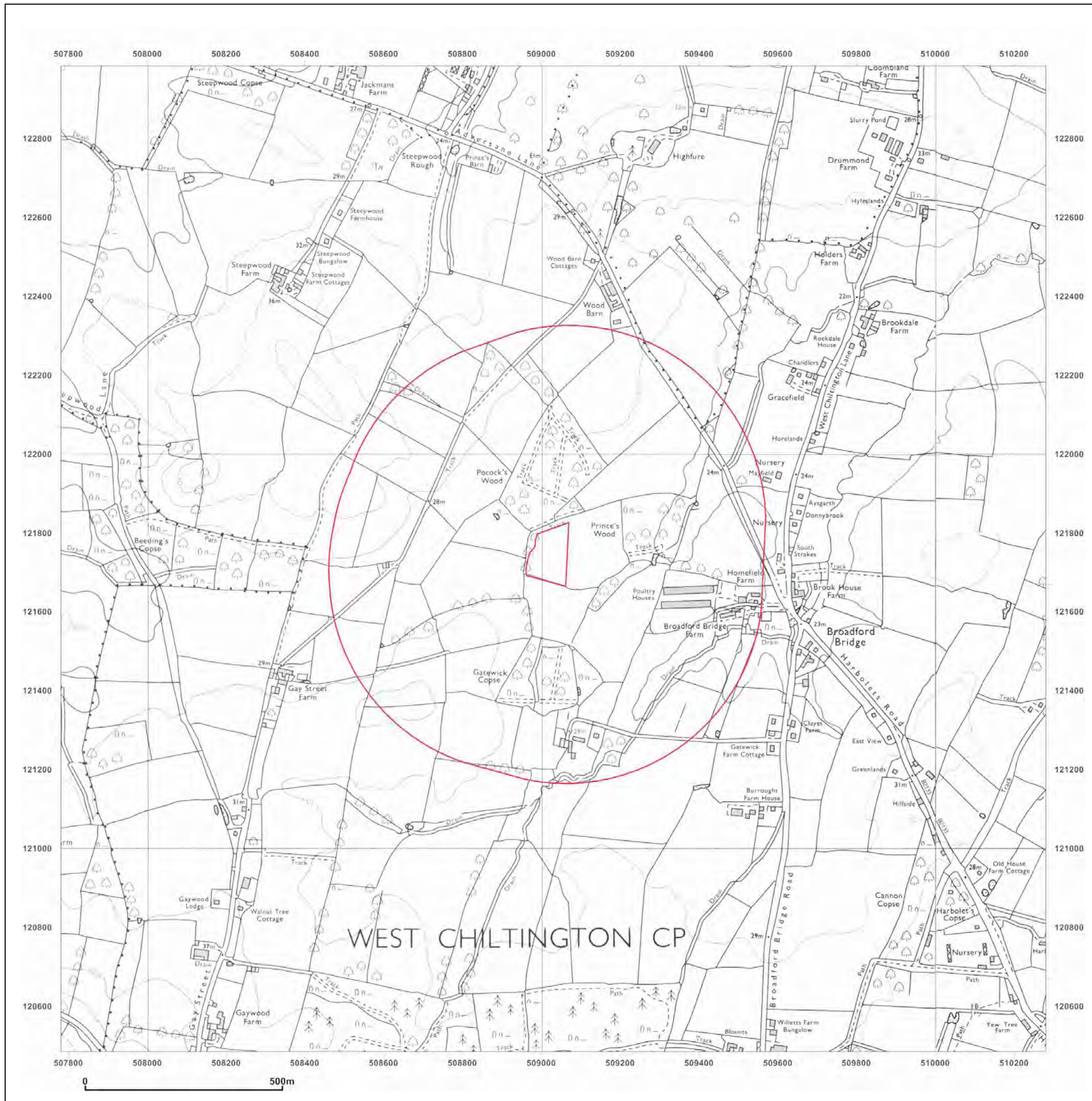


Produced by
GroundSure Environmental Insight
T: 08444 159000
E: info@groundsure.com
W: www.groundsure.com

Crown copyright all rights reserved. Licence No: 100035207

Production date: 08 February 2012

To view map legend click here [Legend](#)



Site Details:

BILLINGSHURST SITE, WEST
SUSSEX

Client Ref: C12049 Weald Basin Boreholes
Report Ref: HYD-252627
Grid Ref: 509030, 121735

Map Name: Provisional

Map date: 1956-1957

Scale: 1:10,560

Printed at: 1:10,560



Surveyed 1957
Revised 1957
Edition NA
Copyright NA
Levelled NA

Surveyed 1956
Revised 1956
Edition NA
Copyright NA
Levelled NA

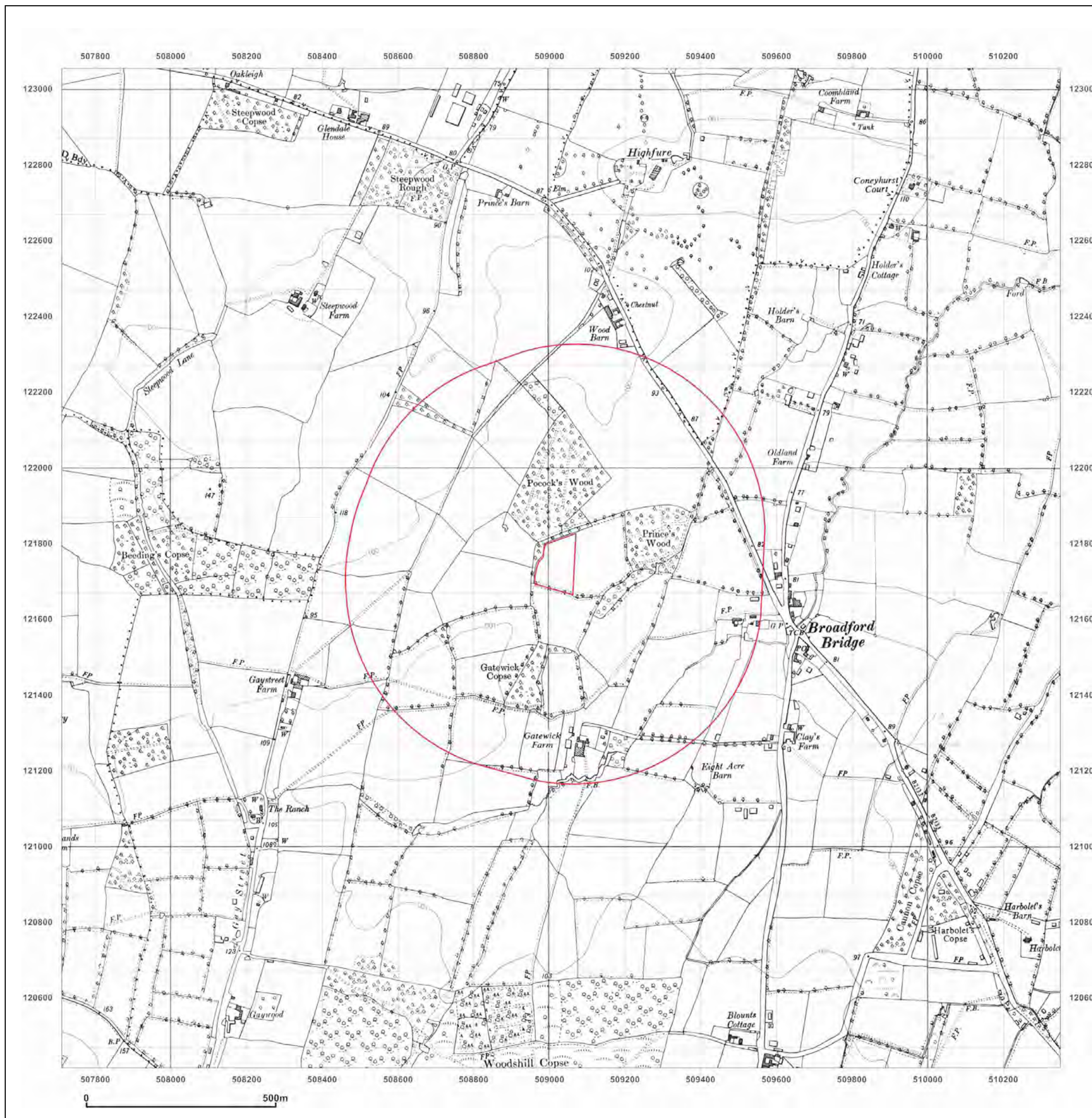


Produced by
GroundSure Environmental Insight
T: 08444 159000
E: info@groundsure.com
W: www.groundsure.com

Crown copyright all rights reserved. Licence No: 100035207

Production date: 08 February 2012

To view map legend click here [Legend](#)



Site Details:

BILLINGSHURST SITE, WEST
SUSSEX

Client Ref: C12049 Weald Basin Boreholes
Report Ref: HYD-252627
Grid Ref: 509030, 121735

Map Name: County Series

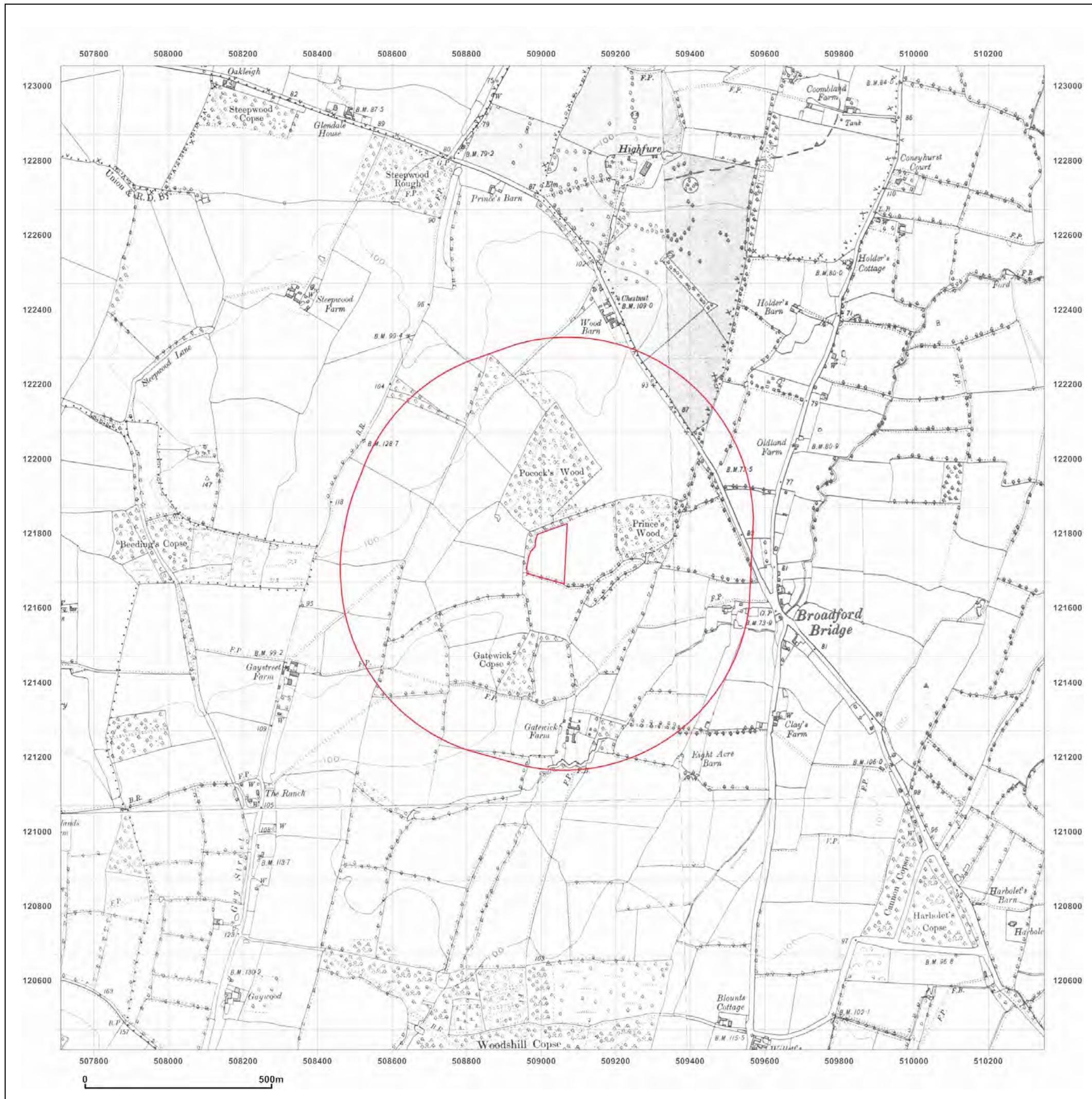
Map date: 1909-1914

Scale: 1:10,560

Printed at: 1:10,560



<p>Surveyed 1875 Revised 1914 Edition NA Copyright NA Levelled NA</p>	<p>Surveyed 1875 Revised 1912 Edition NA Copyright NA Levelled NA</p>
<p>Surveyed 1875 Revised 1909 Edition NA Copyright NA Levelled NA</p>	<p>Surveyed 1875 Revised 1909 Edition NA Copyright NA Levelled NA</p>



Produced by
GroundSure Environmental Insight
T: 08444 159000
E: info@groundsure.com
W: www.groundsure.com

Crown copyright all rights reserved. Licence No: 100035207

Production date: 08 February 2012

To view map legend click here [Legend](#)

Site Details:

BILLINGSHURST SITE, WEST
SUSSEX

Client Ref: C12049 Weald Basin Boreholes
Report Ref: HYD-252627
Grid Ref: 509030, 121735

Map Name: County Series

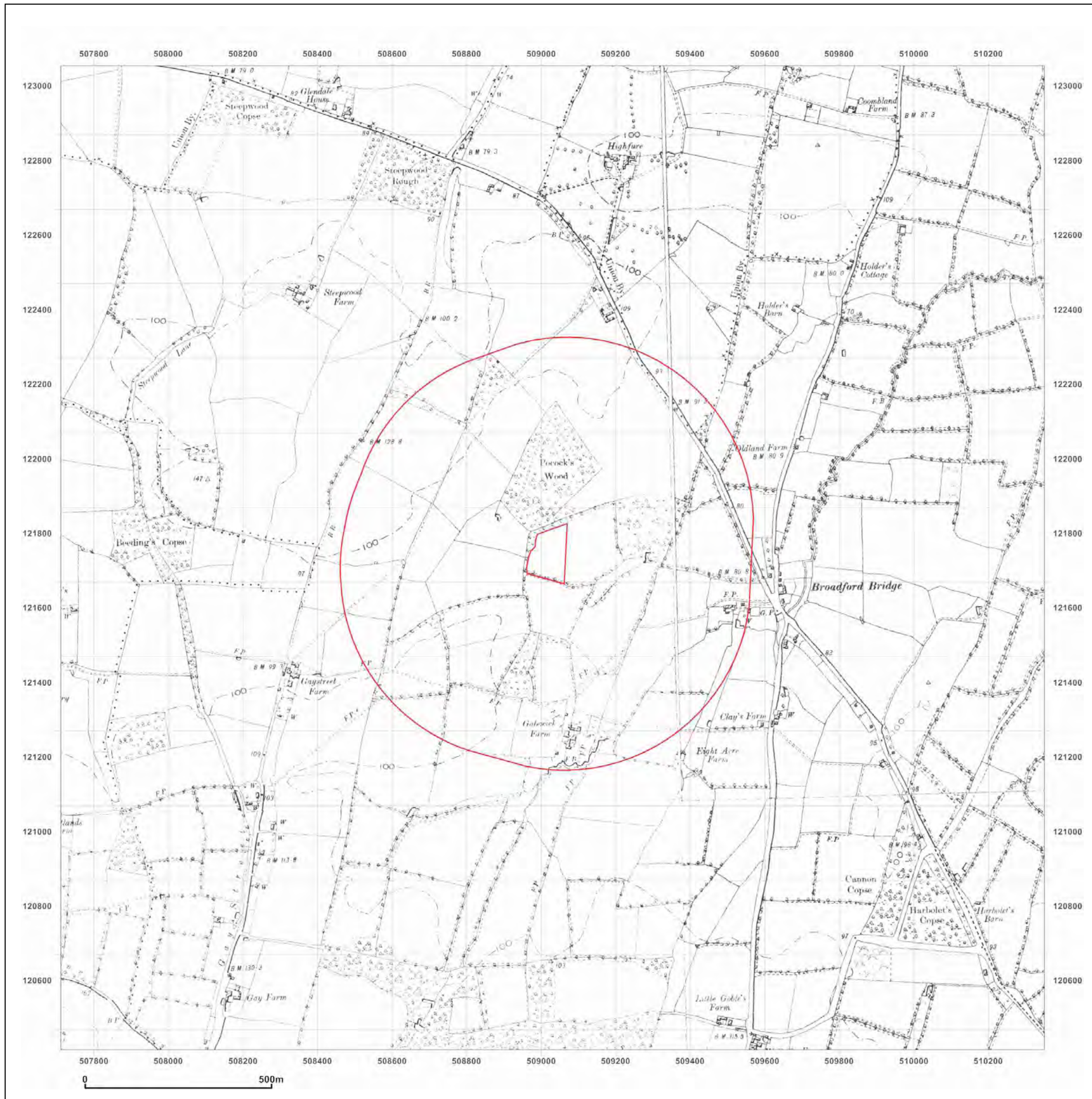
Map date: 1895-1896

Scale: 1:10,560

Printed at: 1:10,560



<p>Surveyed 1876 Revised 1896 Edition NA Copyright NA Levelled NA</p>	<p>Surveyed 1876 Revised 1896 Edition NA Copyright NA Levelled NA</p>
---	---



Produced by
GroundSure Environmental Insight
T: 08444 159000
E: info@groundsure.com
W: www.groundsure.com

Crown copyright all rights reserved. Licence No: 100035207

Production date: 08 February 2012

To view map legend click here [Legend](#)

Site Details:

BILLINGSHURST SITE, WEST
SUSSEX

Client Ref: C12049 Weald Basin Boreholes
Report Ref: HYD-252627
Grid Ref: 509030, 121735

Map Name: County Series

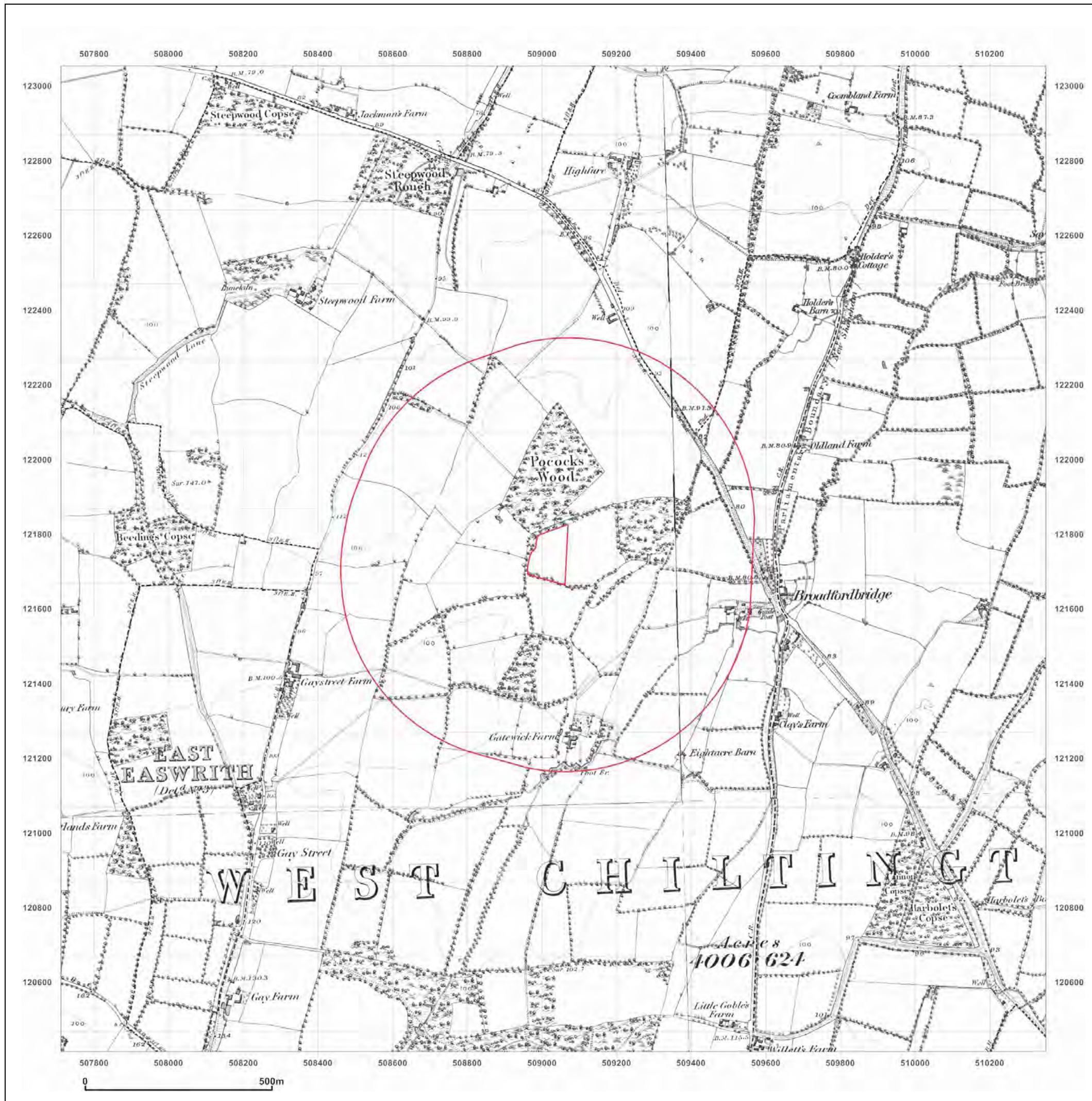
Map date: 1875-1876

Scale: 1:10,560

Printed at: 1:10,560



<p>Surveyed 1876 Revised 1876 Edition NA Copyright NA Levelled NA</p>	<p>Surveyed 1876 Revised 1876 Edition NA Copyright NA Levelled NA</p>
<p>Surveyed 1876 Revised 1876 Edition NA Copyright NA Levelled NA</p>	<p>Surveyed 1876 Revised 1876 Edition NA Copyright NA Levelled NA</p>



 Produced by GroundSure Environmental Insight
T: 08444 159000
E: info@groundsure.com
W: www.groundsure.com

Crown copyright all rights reserved. Licence No: 100035207

Production date: 08 February 2012

To view map legend click here [Legend](#)

Site Details:

BILLINGSHURST SITE, WEST
SUSSEX


Client Ref: C12049 Weald Basin Boreholes
Report Ref: HYD-252627
Grid Ref: 509030, 121735

Map Name: MasterMap

Map date: 2011

Scale: 1:2,500

Printed at: 1:2,500

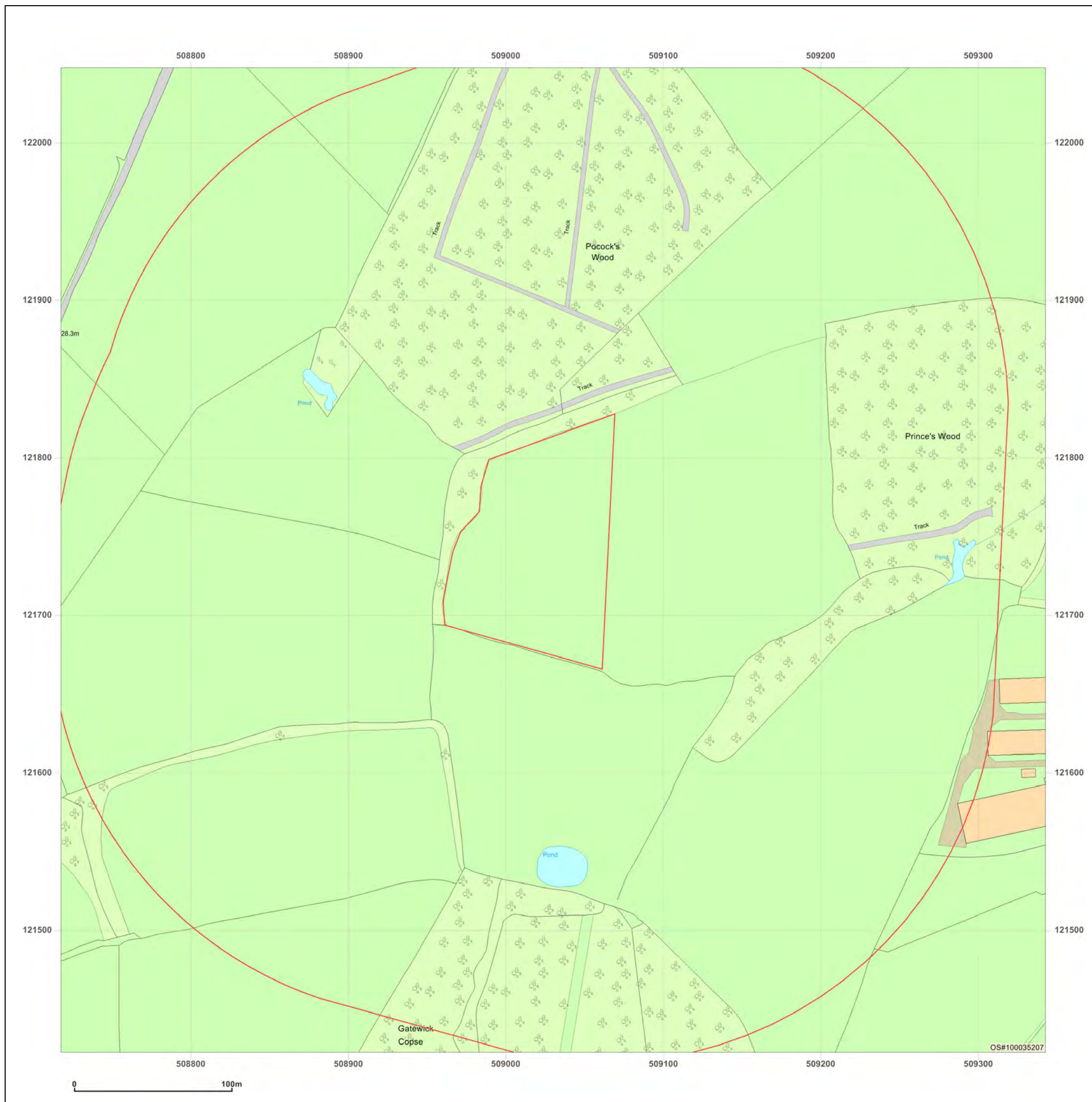


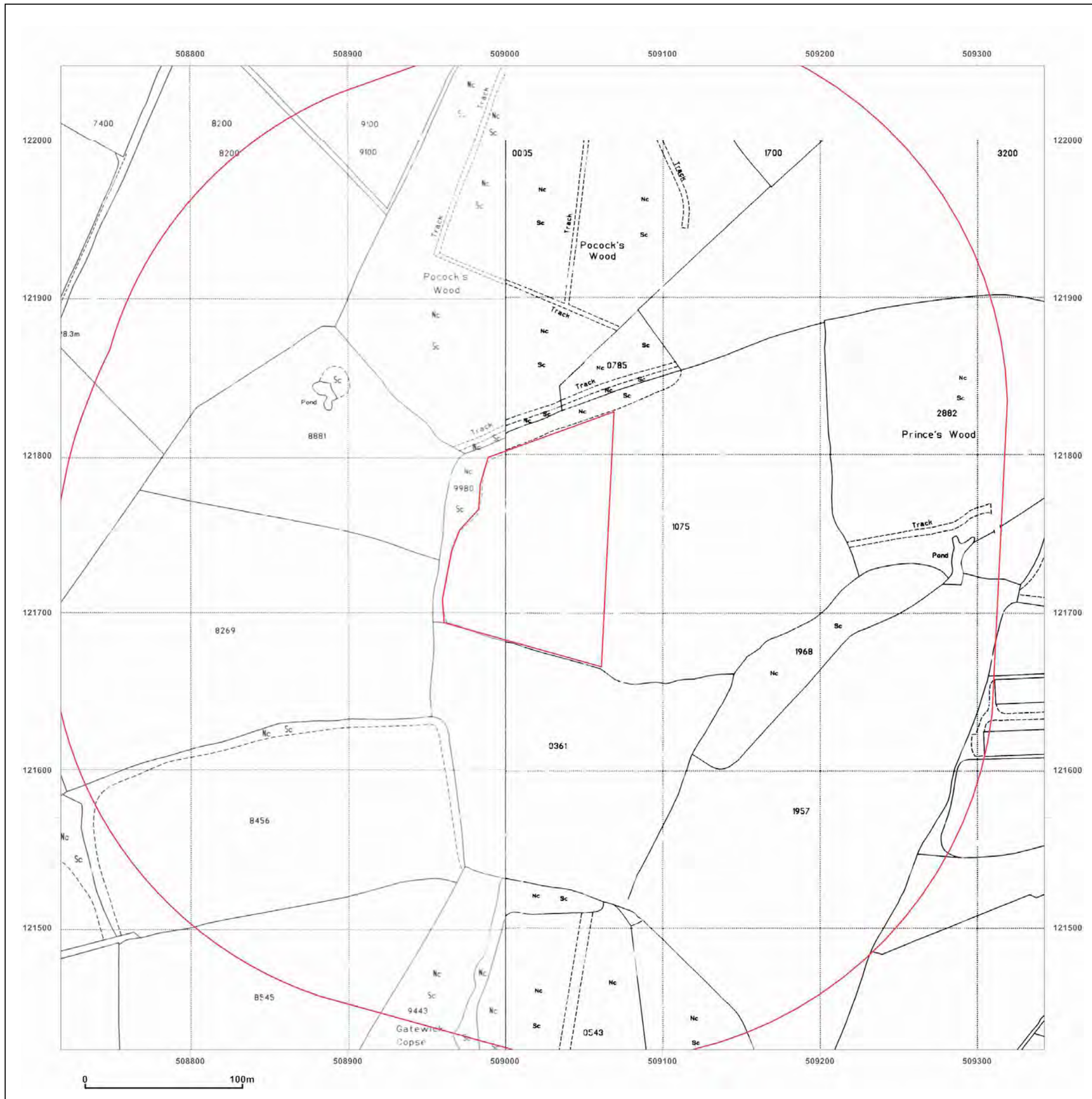
Produced by
GroundSure Environmental Insight
T: 08444 159000
E: info@groundsure.com
W: www.groundsure.com

Crown copyright all rights reserved. Licence No: 100035207

Production date: 08 February 2012

To view map legend click here [Legend](#)





Site Details:

BILLINGSHURST SITE, WEST SUSSEX

Client Ref: C12049 Weald Basin Boreholes
Report Ref: HYD-252627
Grid Ref: 509030, 121735

Map Name: National Grid


Map date: 1993-1994

Scale: 1:2,500

Printed at: 1:2,500



Surveyed N/A
 Revised N/A
 Edition N/A
 Copyright N/A
 Levelled N/A



Surveyed N/A
 Revised N/A
 Edition N/A
 Copyright N/A
 Levelled N/A

Surveyed N/A
 Revised N/A
 Edition N/A
 Copyright 1994
 Levelled N/A



Produced by
 GroundSure Environmental Insight
 T: 08444 159000
 E: info@groundsure.com
 W: www.groundsure.com

Crown copyright all rights reserved. Licence No: 100035207

Production date: 08 February 2012

To view map legend click here [Legend](#)

Site Details:

BILLINGSHURST SITE, WEST
SUSSEX

Client Ref: C12049 Weald Basin Boreholes
Report Ref: HYD-252627
Grid Ref: 509030, 121735

Map Name: National Grid

Map date: 1993

Scale: 1:2,500

Printed at: 1:2,500



Surveyed N/A
Revised N/A
Edition N/A
Copyright 1993
Levelled N/A

Surveyed N/A
Revised N/A
Edition N/A
Copyright 1993
Levelled N/A

Surveyed N/A
Revised N/A
Edition N/A
Copyright 1993
Levelled N/A

Surveyed N/A
Revised N/A
Edition N/A
Copyright 1993
Levelled N/A

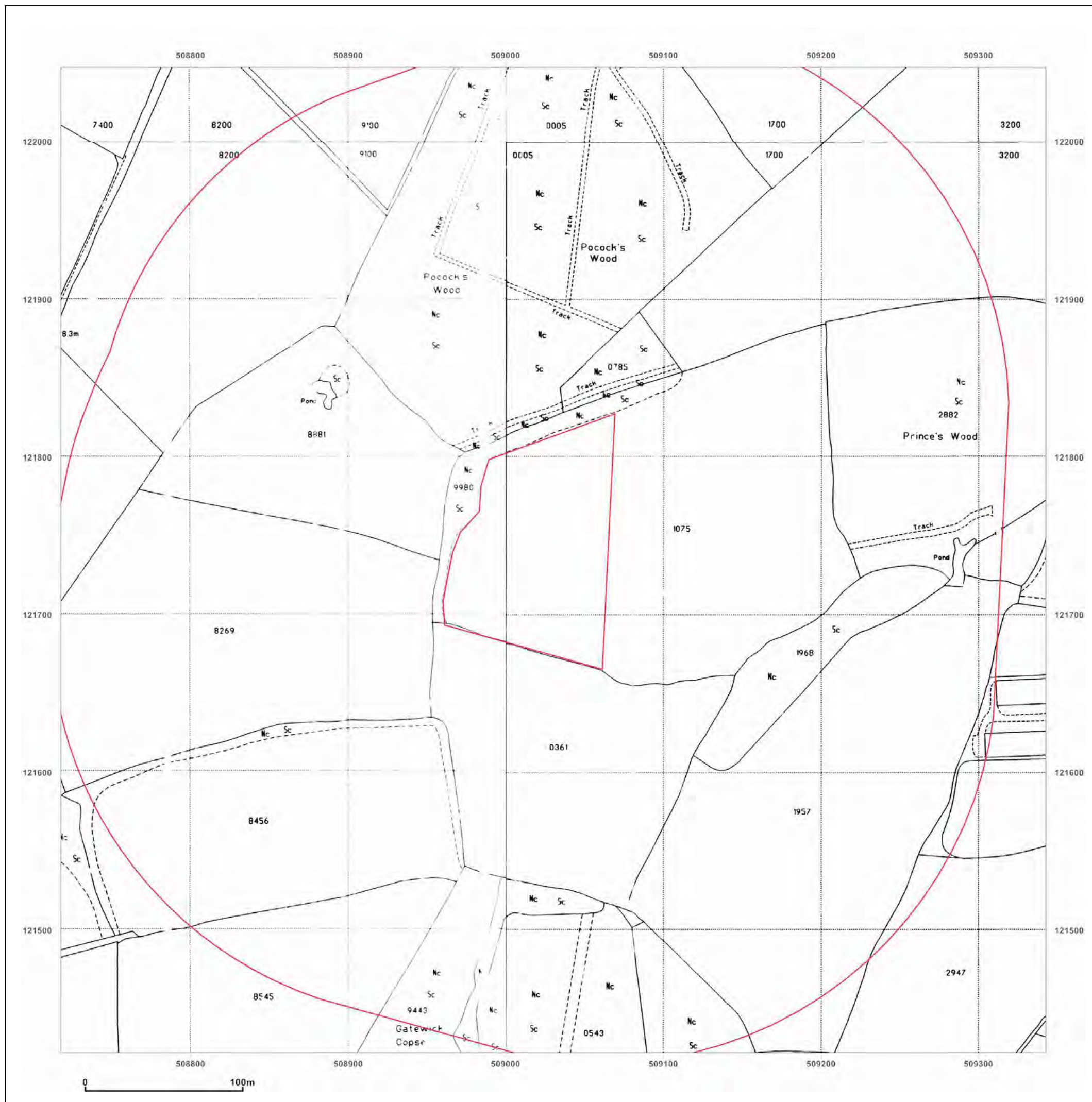


Produced by
GroundSure Environmental Insight
T: 08444 159000
E: info@groundsure.com
W: www.groundsure.com

Crown copyright all rights reserved. Licence No: 100035207

Production date: 08 February 2012

To view map legend click here [Legend](#)



Site Details:

BILLINGSHURST SITE, WEST
SUSSEX

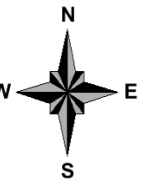
Client Ref: C12049 Weald Basin Boreholes
Report Ref: HYD-252627
Grid Ref: 509030, 121735

Map Name: National Grid


Map date: 1976

Scale: 1:2,500

Printed at: 1:2,500



Surveyed 1976
Revised 1976
Edition N/A
Copyright 1977
Levelled 1966



Surveyed 1976
Revised 1976
Edition N/A
Copyright 1977
Levelled 1966

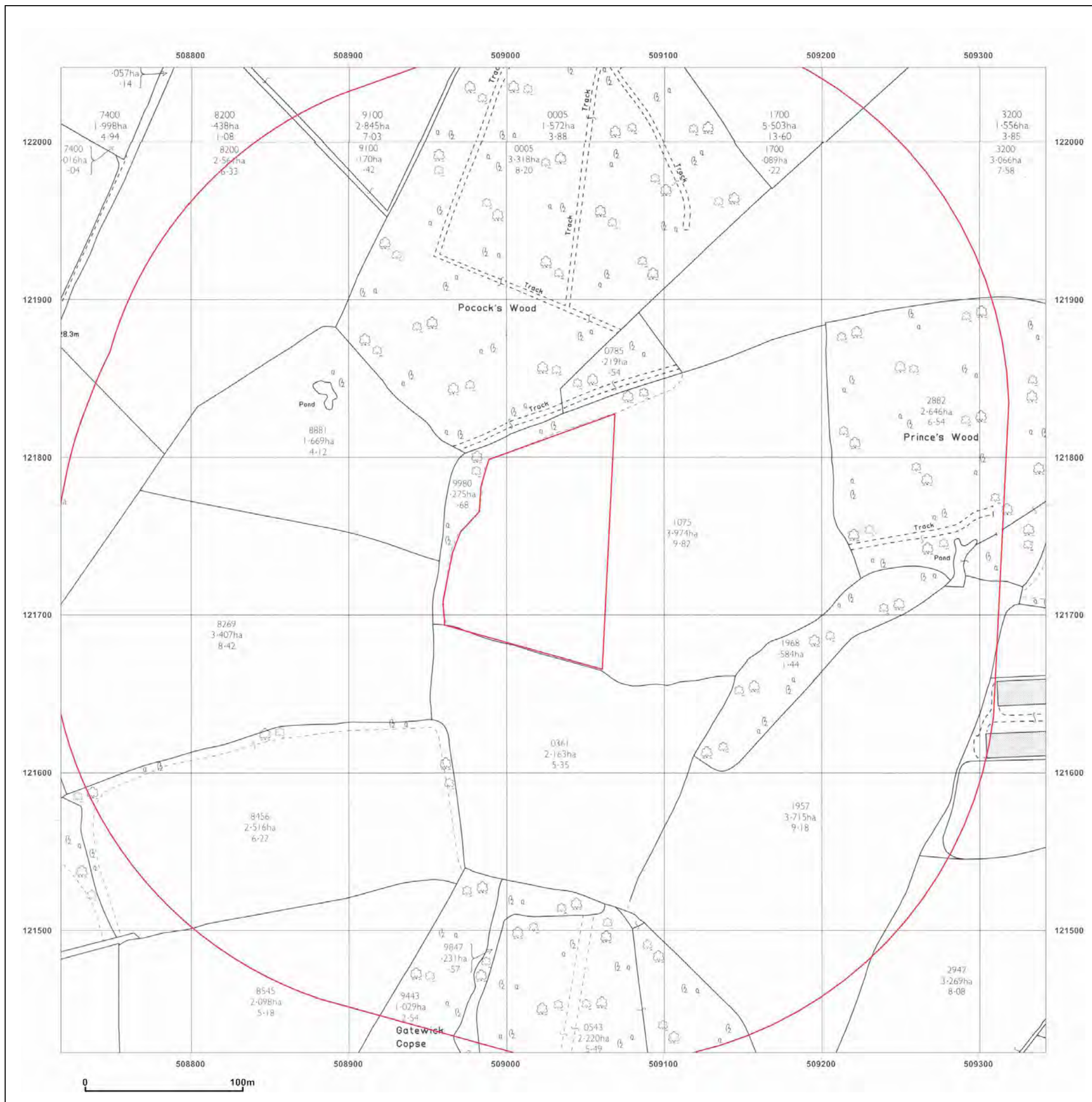


Produced by
GroundSure Environmental Insight
T: 08444 159000
E: info@groundsure.com
W: www.groundsure.com

Crown copyright all rights reserved. Licence No: 100035207

Production date: 08 February 2012

To view map legend click here [Legend](#)



Site Details:

BILLINGSHURST SITE, WEST
SUSSEX

Client Ref: C12049 Weald Basin Boreholes
Report Ref: HYD-252627
Grid Ref: 509030, 121735

Map Name: County Series


Map date: 1911

Scale: 1:2,500

Printed at: 1:2,500



Surveyed 1911
Revised 1911
Edition NA
Copyright NA
Levelled NA

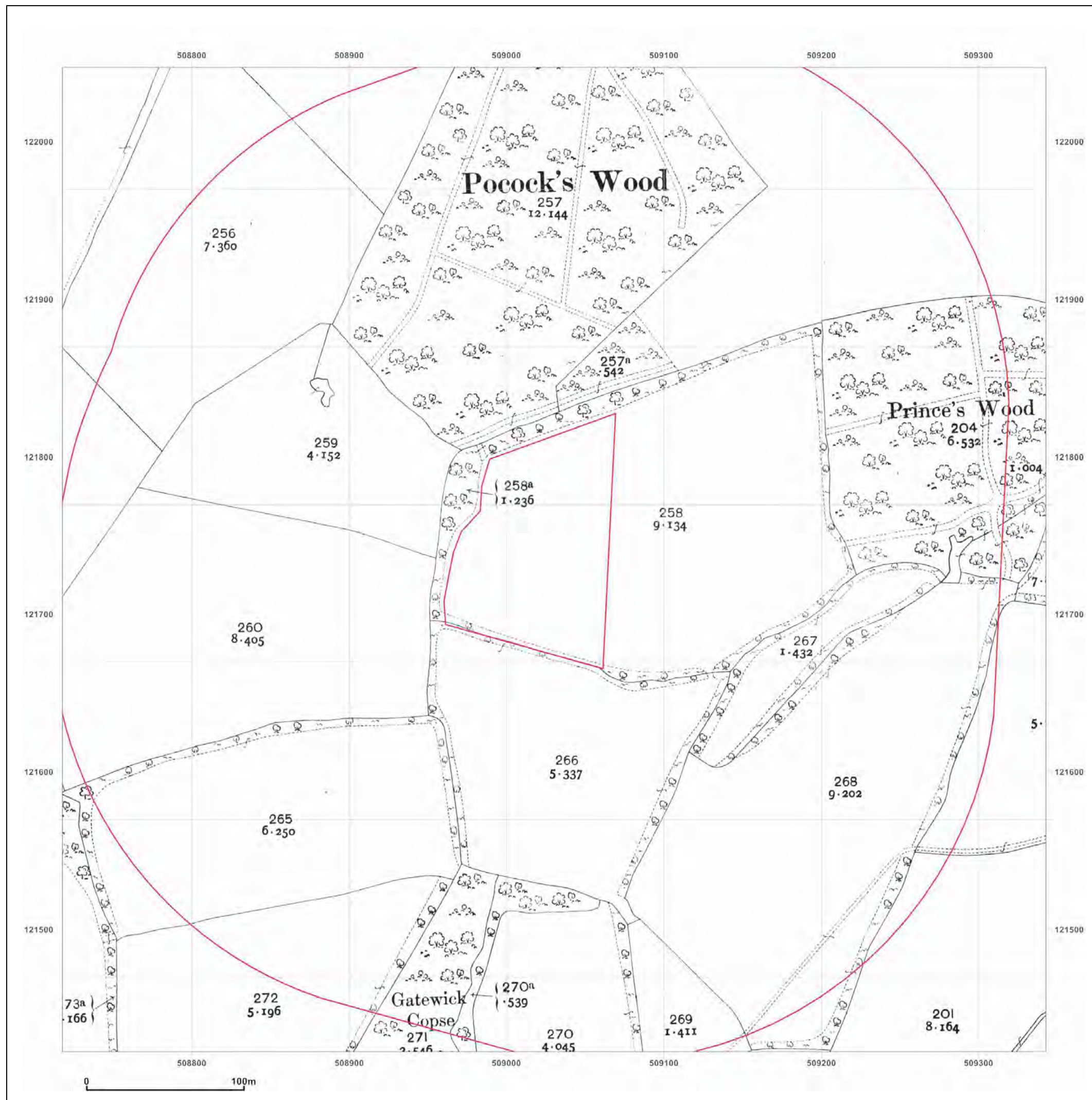


Produced by
GroundSure Environmental Insight
T: 08444 159000
E: info@groundsure.com
W: www.groundsure.com

Crown copyright all rights reserved. Licence No: 100035207

Production date: 08 February 2012

To view map legend click here [Legend](#)



Site Details:

BILLINGSHURST SITE, WEST
SUSSEX

Client Ref: C12049 Weald Basin Boreholes
Report Ref: HYD-252627
Grid Ref: 509030, 121735

Map Name: County Series


Map date: 1897

Scale: 1:2,500

Printed at: 1:2,500



Surveyed 1897
Revised 1897
Edition NA
Copyright NA
Levelled NA

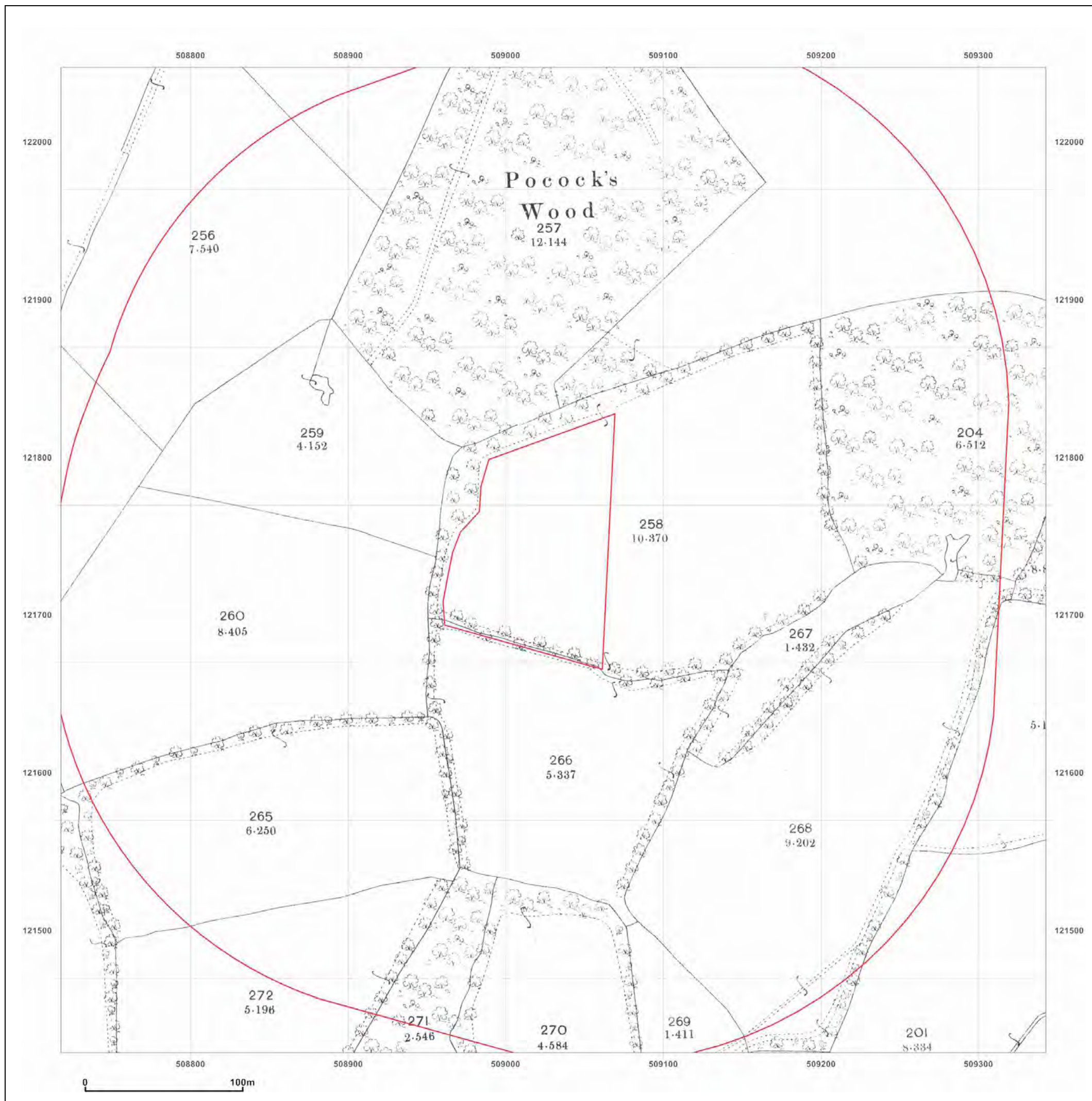


Produced by
GroundSure Environmental Insight
T: 08444 159000
E: info@groundsure.com
W: www.groundsure.com

Crown copyright all rights reserved. Licence No: 100035207

Production date: 08 February 2012

To view map legend click here [Legend](#)



Site Details:

BILLINGSHURST SITE, WEST
SUSSEX

Client Ref: C12049 Weald Basin Boreholes
Report Ref: HYD-252627
Grid Ref: 509030, 121735

Map Name: County Series


Map date: 1876

Scale: 1:2,500

Printed at: 1:2,500



Surveyed 1876
Revised 1876
Edition NA
Copyright NA
Levelled NA



Produced by
GroundSure Environmental Insight
T: 08444 159000
E: info@groundsure.com
W: www.groundsure.com

Crown copyright all rights reserved. Licence No: 100035207

Production date: 08 February 2012

To view map legend click here [Legend](#)

