






LEGEND

-  WASHINGTON SAND PIT SITE BOUNDARY
-  SANDGATE COUNTRY PARK (POLICY A119 HORSHAM DISTRICT COUNCIL)
-  TAMDOWN WORKS (APPROXIMATE BOUNDARY)



MYTTON MILL  
 FORTON HEATH  
 MONTFORD BRIDGE  
 SHREWSBURY SY4 1HA  
 T: 01743 850170  
 F: 01743 850868  
 www.slrconsulting.com

WASHINGTON SAND PIT  
 EXTENSION APPLICATION

LANDSCAPE  
 CONTEXT

WP L/4

Scale 1:25,000 @ A3

Date AUG 2013

01258.00004.16.WP\_L4.0.Context

© Getmapping plc.