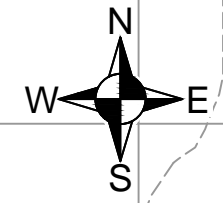
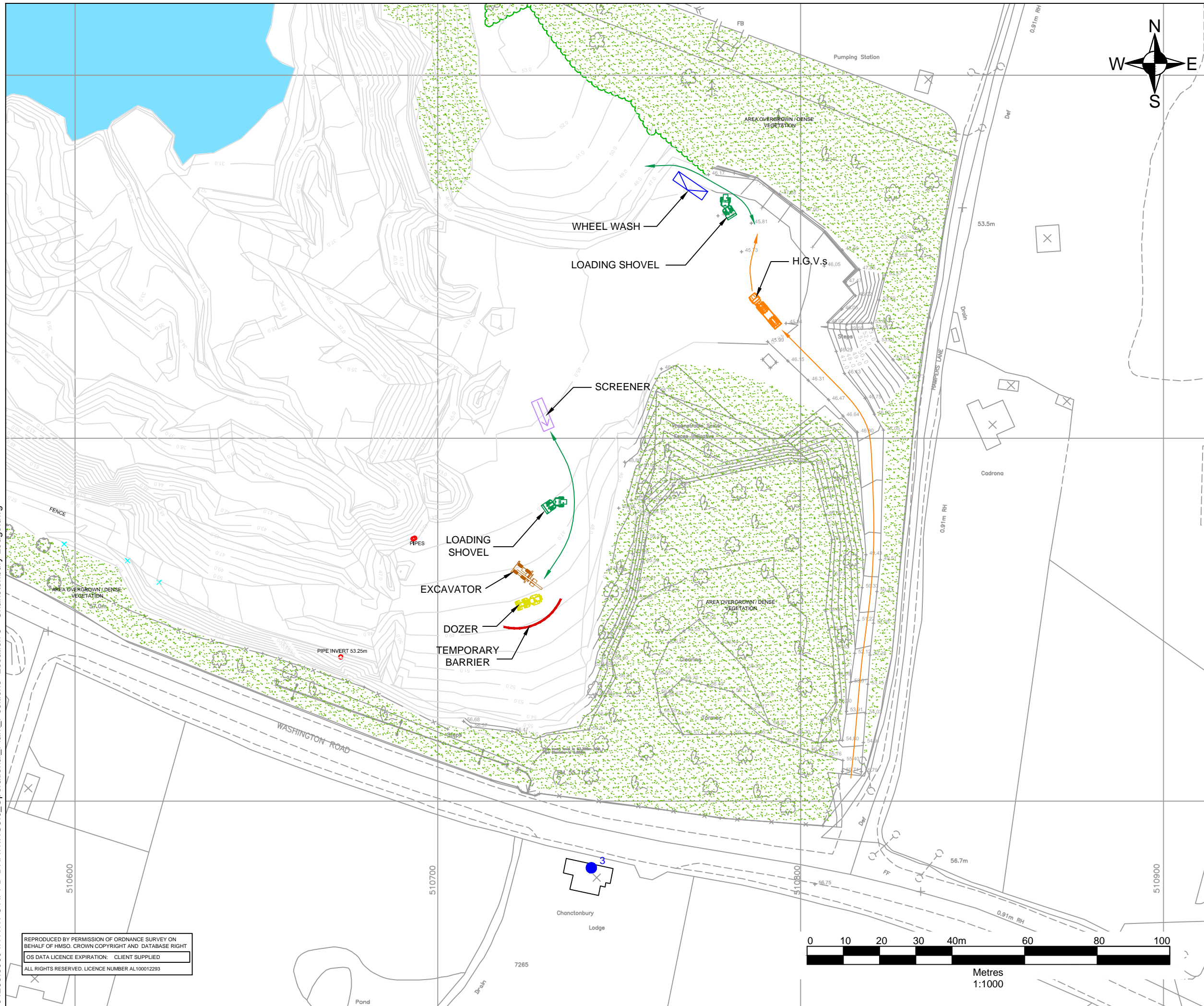
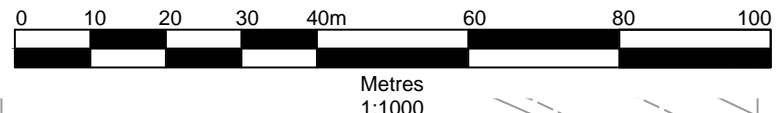


01258.00004.17.WP8-APPD-DRAWING3.0_Operational_Plant_Positions_Location 3 - Chanctonbury Lodge.dwg



NOTES	
LEGEND	
	AREA OVERGROWN / DENSE VEGETATION
	TOPOGRAPHICAL CONTOURS (mAOD)
	LOADING SHOVEL
	EXCAVATOR
	DOZER
	SCREENER
	TEMPORARY BARRIER
	H.G.V.s
	WHEEL WASH
	MONITORED LOCATION - CHANCTONBURY LODGE

REPRODUCED BY PERMISSION OF ORDNANCE SURVEY ON BEHALF OF HMSO. CROWN COPYRIGHT AND DATABASE RIGHT
 OS DATA LICENCE EXPIRATION: CLIENT SUPPLIED
 ALL RIGHTS RESERVED. LICENCE NUMBER AL10012293



SLR
 LANGFORD LODGE
 109 PEMBROKE ROAD
 CLIFTON, BRISTOL
 BS8 3EU
 T: 01179 064280
 F: 01173 179535
 www.slrconsulting.com

WASHINGTON SANDPIT
 EIA FOR IMPORT AND PROCESSING OF MATERIAL
OPERATIONAL PLANT POSITIONS LOCATION 3 - CHANCTONBURY LODGE
WS 8/APPD/DRAWING3
 Scale 1:1000 @ A3 Date OCTOBER 2013