

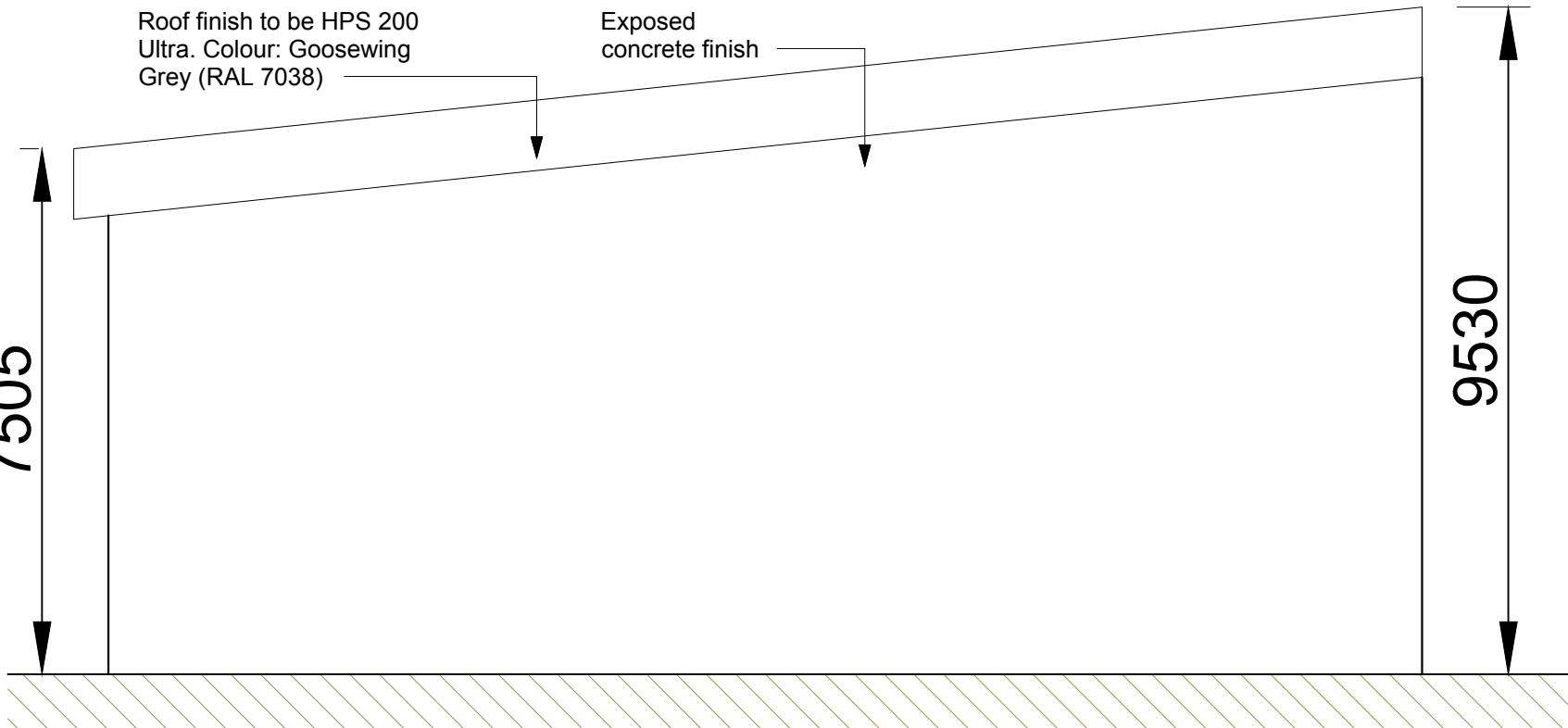
Storage and Recycling Area Elevation A

1:100



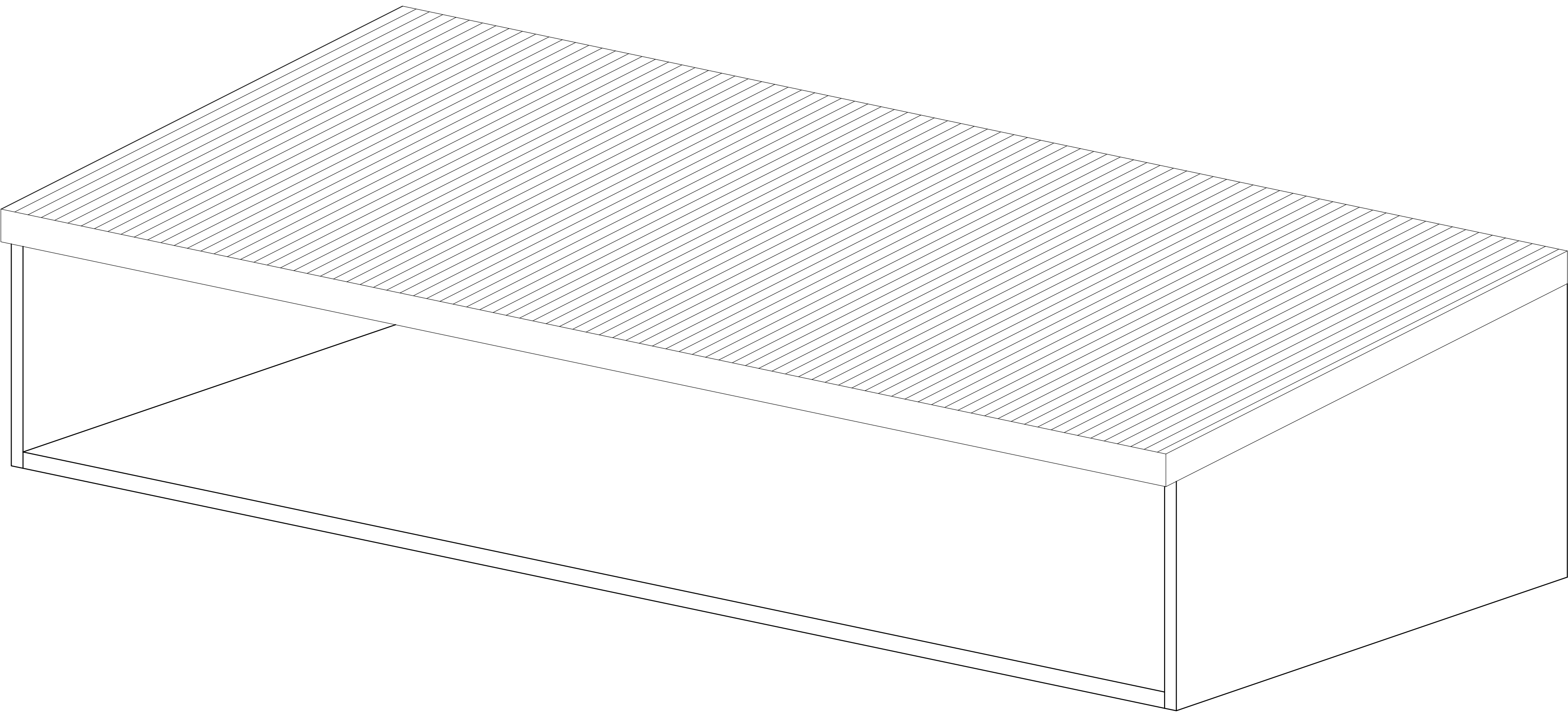
Storage and Recycling Area Elevation B

1:100

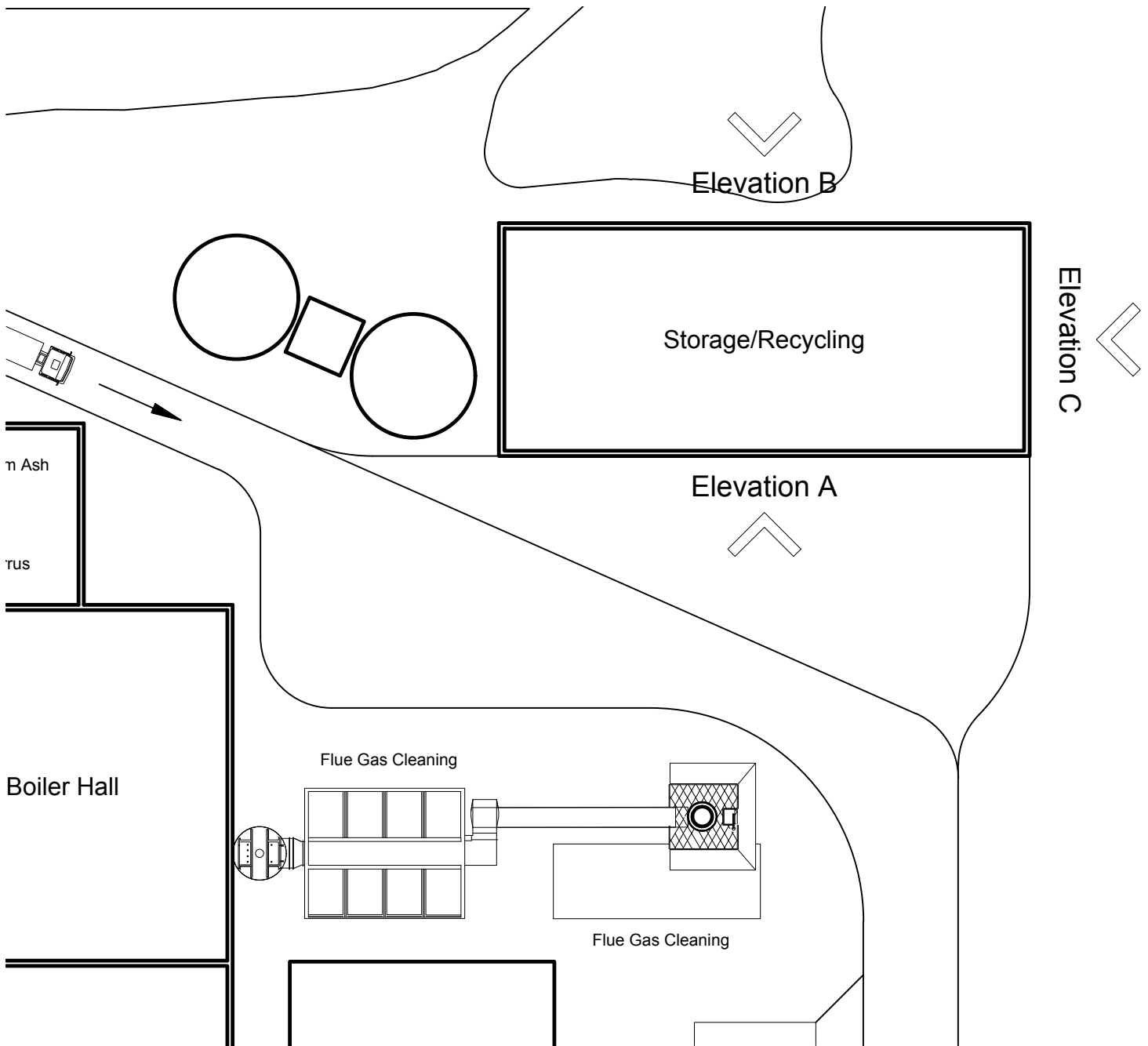


Storage and Recycling Area Elevation C

1:100



3D - Storage and Recycling Area



Site Key Plan

1:500



© 2018 RPS Group

Notes

1. This drawing has been prepared in accordance with the scope of RPS's appointment with its client and is subject to the terms and conditions of that appointment. RPS accepts no liability for any use of this document other than by its client and only for the purposes for which it was prepared and provided.
2. If received electronically it is the recipient's responsibility to print to correct scale. Only written dimensions should be used.
3. This drawing should be read in conjunction with all other relevant drawings and specifications.

P02	Updates to suit new design	DEC	MJH	14.03.18
P01	issued for Planning	HH	RJF	03.11.16
Rev	Description	By	Ckd	Date



Sherwood House, Sherwood Avenue,
Newark, Nottinghamshire, NG24 1QQ
T: 01636 605 700 E: rpsnewark@rpsgroup.com

Client



Project Sussex EFW

Title Storage and Recycling Area
Plan and Elevations

Status	Scale	Date Created
Preliminary	1:100 @A1	31/10/16
Project Leader	Drawn By	Checked by
RJF	HH	RJH

Document Number	Revision	Subsidiary
NK018074 - RPS-XX-ZZ-A-DR-0112	P02	S0
Project Number	Originator	Zone
	Level	Type
	Role	Drawing Number