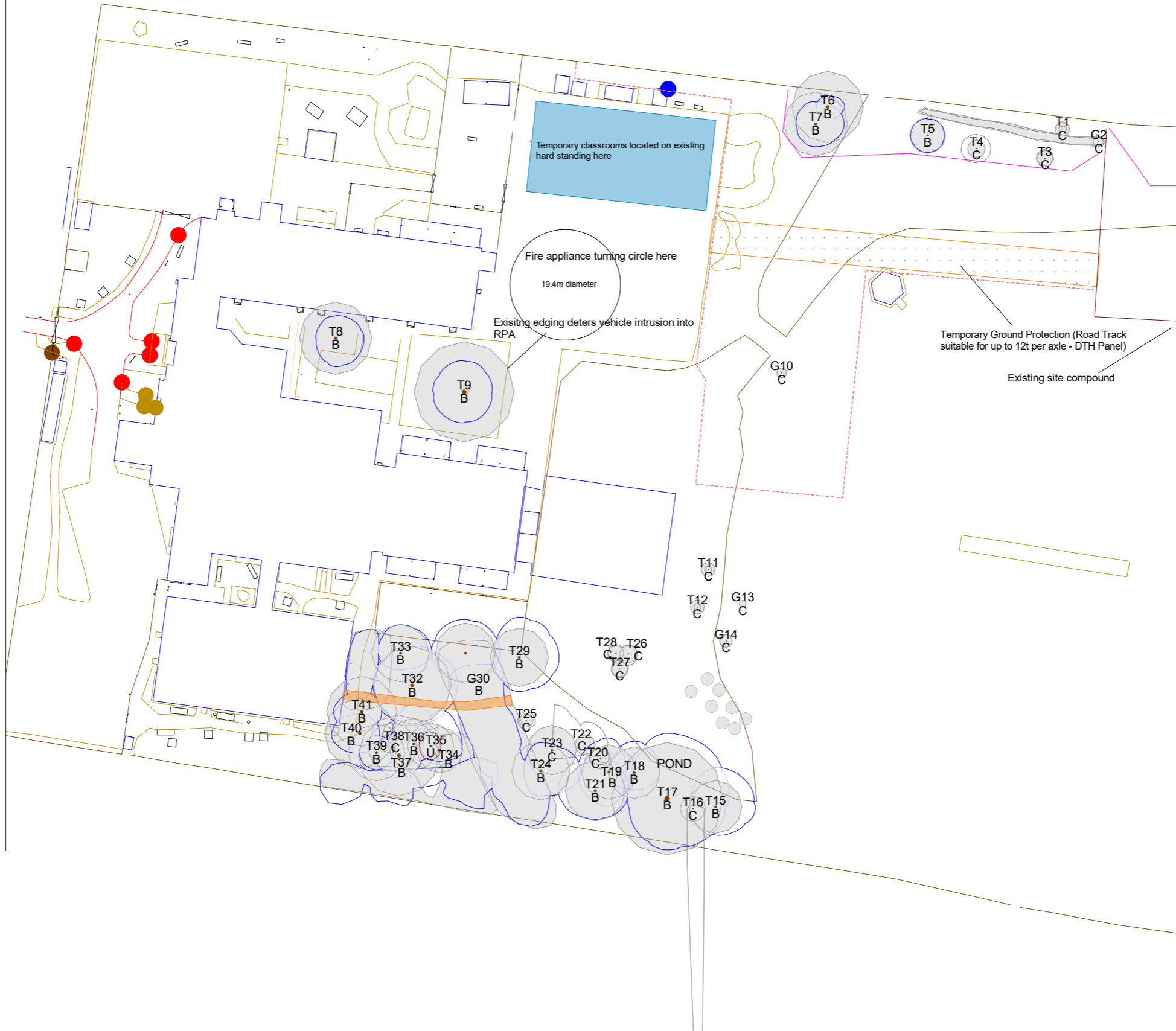
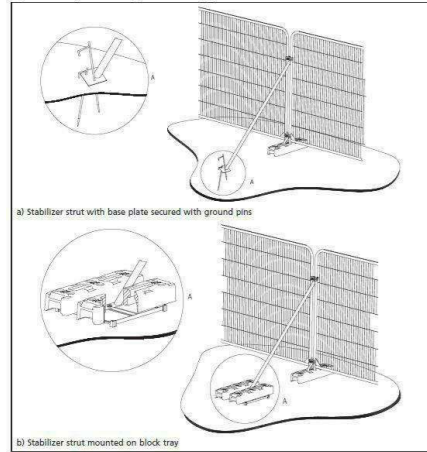


Tree Protection Fencing

The protective fence where required will be installed as per figure 3 of the BS 5837:2012 using standard 2-metre-tall by 3.5 metres wide welded mesh panels on rubber or concrete feet secured with ground pins. Tree Protection Fence positions can be calculated using the Tree Survey Schedule which provides RPA radius from stem for each tree.

Figure 3 Examples of above-ground stabilizing systems



Plan Notes

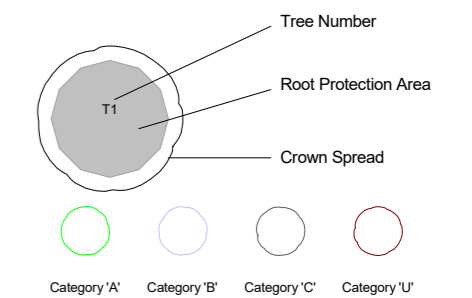
This tree protection plan is for the installation of the temporary access road to enable the installation of temporary classrooms on the existing hard standing, access obtained through the existing site compound.

Tree protection is positioned to afford protection to trees near to the temporary access road. T9 does not require tree protection fencing as the existing low level edging prevents encroachment into this trees RPA and this area remains accessed by children and not building contractors.

The shaded orange path through the woodland to the south of the site is to be constructed of loose woodchip. This path is to delineate a formal fire escape route only. The frequency and type of use of this area remains the same and as such no tree protection is required in this area at this time.

Plan Legend

- DTH Alutrack Temporary Road
- Temporary Classrooms
- Woodchip path to delineate fire escape route
- Site Heras Fence
- Tree Protection Fencing
- Site hoarding fixed to concrete blocks
- Trees Indicated for Removal



Connick Tree Care

New Pond Farm, Woodhatch Road, Reigate, Surrey, RH2 7QH
Tel: 01737 779191
Email: info@connicktreecare.co.uk

Tree Protection Plan

SCALE : 1 : 800 @ A3	DATE : 08/01/2024	N
MAP FILENAME : 204071/TPP/MH/Phase 1 SITE: Buckingham Park School, BN43 5UD		

Plan Technology Services Ltd. Email: info@plantechtechnology.co.uk
Maps based on Ordnance Survey MasterMap or 1:25000 1:50000 scale data with the permission of the Controller of HMSO. © Crown Copyright