


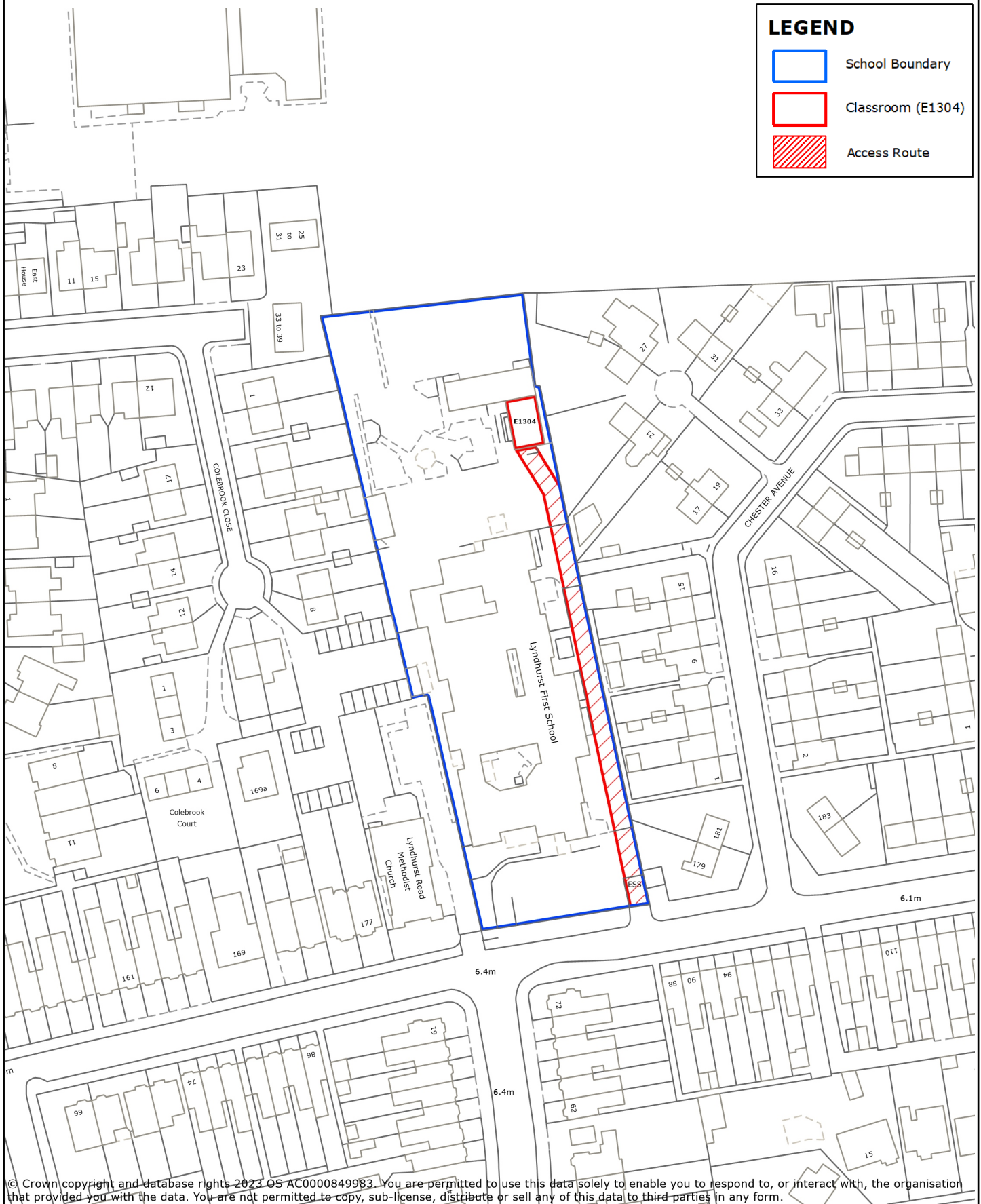




LEGEND

-  School Boundary
-  Classroom (E1304)
-  Access Route



© Crown copyright and database rights 2023 OS AC0000849983. You are permitted to use this data solely to enable you to respond to, or interact with, the organisation that provided you with the data. You are not permitted to copy, sub-license, distribute or sell any of this data to third parties in any form.

Lyndhurst Infant School

Area	Acres	Ha	Sqm	Produced by Property Information Team	Map Reference: TQ1503		
				Property & Assets Directorate	District: ADUR WORTHING		
					Parish: WORTHING		
					Scale @ A4: 1:1250		
				Drawing Number: DP/V/658/1 P2	Plot Date: 05/02/2024		