
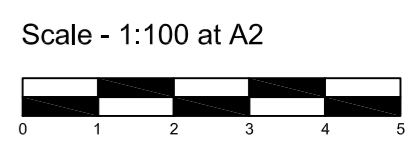
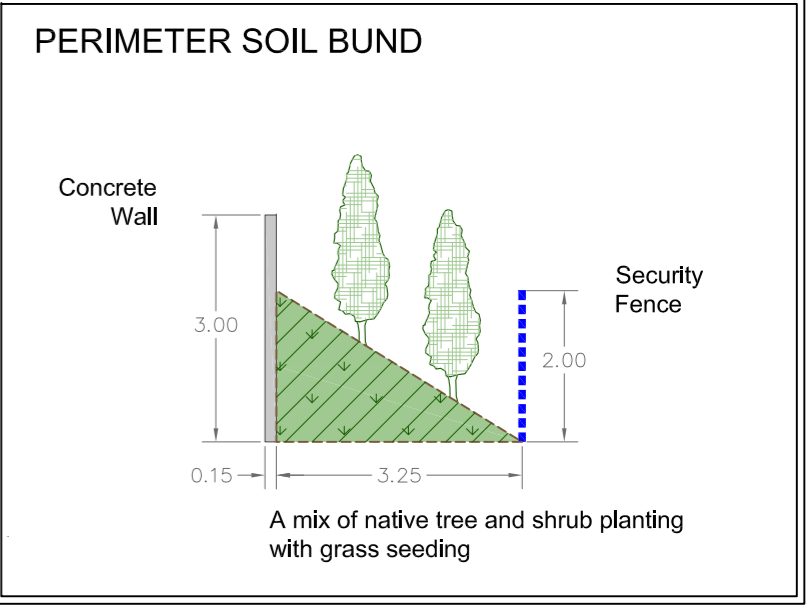


All dimensions to be verified on site. Figured dimensions to take precedence to those scaled. Any areas indicated on this drawing are for guidance only, no responsibility is taken for their accuracy.
 The drawing is the property of GP Planning Limited. Copyright is reserved by them and the drawing is issued on the condition that it is not copied, reproduced, retained or disclosed to any unauthorised person, either wholly or in part without the written consent in writing of GP Planning.
 © 2022 GP Planning Limited. All rights reserved.



KEY

- Planning Application Boundary
- Not within Planning Application Boundary
- Permeable Hardstanding
- Existing - Security Fence - 2m high
- Proposed - Security Fence - 2m high
- Acoustic Fence - 3.5m high
- Proposed Swale
- Concrete Wall to protect bund - 3m high
- A mix of native tree and shrub planting with grass seeding
- Lighting



15	Wood waste bay added. Aggregate bay dimensions amended.	KD	31/05/23
14	Dust Cannon and water tank added.	KD	30/05/23
13	Resurfacing area extended. Covered aggregate bay reduced to one bay. Bay dimensions checked and updated.	KD	28/04/23
12	Proposed swale, fencing, resurfacing area, lighting, permeable hardstanding and wall height increase to 4m, added.	KD	24/04/23
11	Planning application boundary amendment to north. Canteen area reduced. Example of trees added to perimeter soil bund.	KD	20/03/23
10	Amendment to perimeter soil bund. Concrete wall added.	KD	16/03/23
09	Acoustic fence added.	KD	08/02/23
08	Inner impermeable fence added.	KD	03/02/23
07	Security fence shown on the inside of 8m native tree and shrub planting.	KD	05/12/22
06	Tree / hedgerow planting inside the security fence to the northern boundary removed. Perimeter soil bund stopped at the southern boundary turn, retention of large trees within this area.	KD	01/12/22
05	Details from proposed landscape plan added to site layout plan. Covered grass waste skip added.	KD	23/11/22
04	Perimeter soil bund updated. Refer to proposed landscape plan.	KD	16/11/22
03	Additional aggregate bays added.	KD	17/10/22
02	Perimeter soil bund added.	KD	17/10/22
01	Add wheel wash and relocate screener / stock slightly north east.	KD	14/09/22

GPP Planning Consultants
 T: 01604 771123 E: info@gppplanning.co.uk W: www.gppplanning.co.uk
 ICon Environmental Innovation Centre, Eastern Way,
 Daventry, Northamptonshire, NN11 0QB
 Registered in England No. 6019666

TITLE:	Proposed Extension Area at Elbridge Farm, Chichester Road, Bognor Regis Site Layout Plan		
CLIENT:	RECYCLE SOUTHERN LIMITED		
Ordnance Survey Licence: Reproduction from the Ordnance Survey Map with sanction of the Controller of Her Majesty's Stationery Office © Crown Copyright. Licence number 51206561. For identification purposes only.			
DRAWN BY:	KD	CHECKED BY:	CS
DRAWING NO.:	GPP/RS/BR/EXT/22/02	REV NO.:	15
SCALE:	1:500 at A2	DATE:	12 Sept 2022
SCALE BAR:			